



Abandoned railways have been repurposed throughout the Municipality of Leamington into trails for the enjoyment of walkers, joggers and cyclists.

The following are locations of the trails in Leamington:

- Talbot Street West to Oak Street West to Ellison (trail runs north/south)
- Sherk Street to Erie Street South (trail runs west/east) - this trail also has outdoor fitness equipment.
- Oak Street East to Pulford Avenue to Seaclyff Drive East to Robson Road (trail runs north/south)
- The Waterfront Trail passes through Leamington and is a cycling route that runs near the shorelines of Lake Ontario and Lake Erie from Cornwall (Quebec border) at the east end to Lighthouse Cove at the west end. The cycle route consists of signed on road segments as well as off road trails.



Parks & Trails



The Marina/Waterfront Park and Seaclyff Park are two of the biggest attractions located along the shores of Lake Erie and include many amenities for the whole family to enjoy such as:

- ❖ Splash pad
- ❖ Children's playground equipment
- ❖ Picnic shelters
- ❖ Beach volleyball courts
- ❖ Walking paths
- ❖ Leash-free dog area



Waterfront

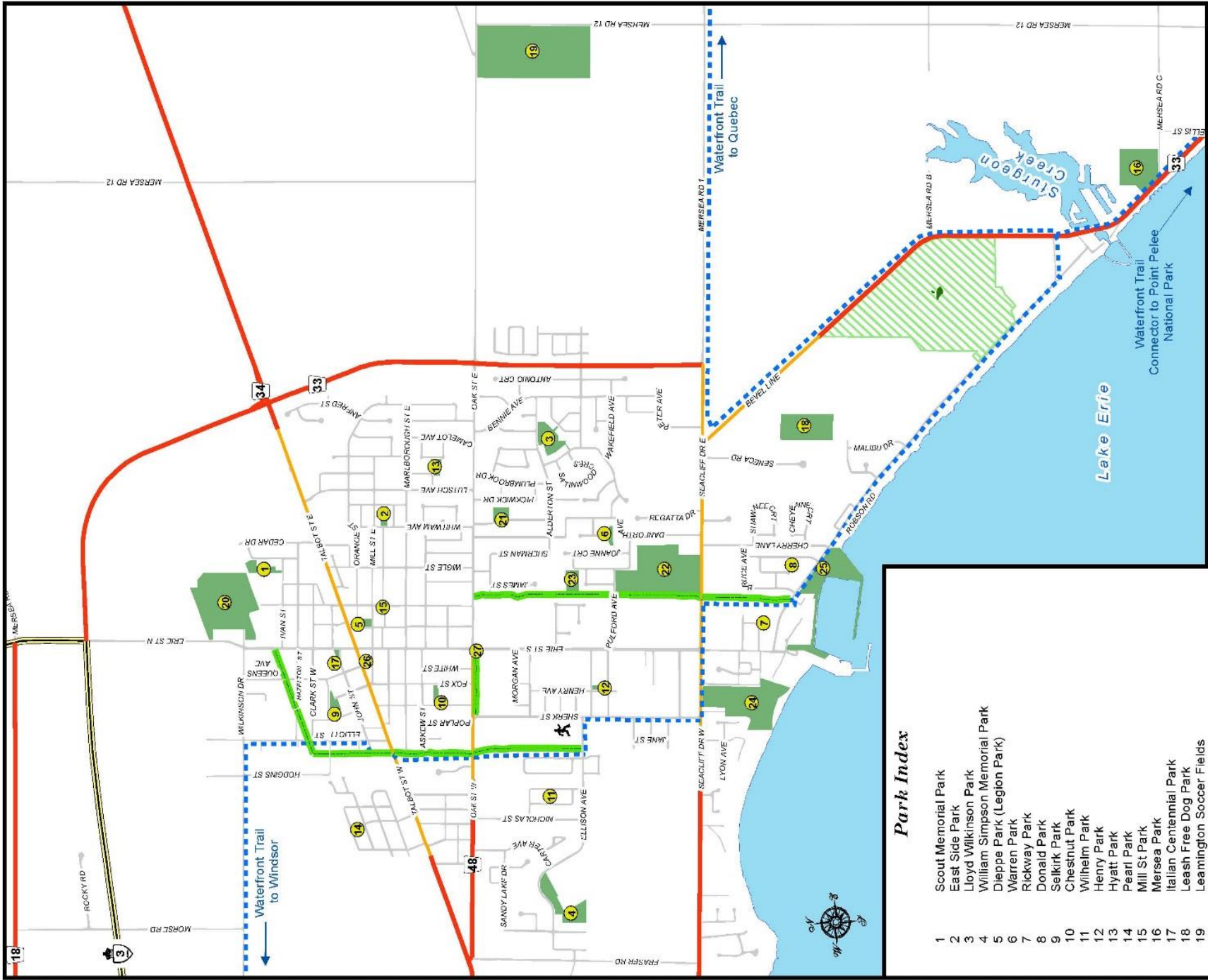


Parks, Trails and Recreation

There are many ways for residents and visitors to experience Leamington's natural environment.

The Municipality maintains over 30 hectares of parks and open natural spaces including numerous trails and outdoor sport facilities located throughout Leamington.

www.learmington.ca



Park Index

- 1 Scout Memorial Park
- 2 East Side Park
- 3 Lloyd Wilkinson Park
- 4 William Simpson Memorial Park
- 5 Dieppe Park (Legion Park)
- 6 Warren Park
- 7 Rickway Park
- 8 Donald Park
- 9 Selkirk Park
- 10 Chestnut Park
- 11 Wilhelm Park
- 12 Henry Park
- 13 Hyatt Park
- 14 Pearl Park
- 15 Mill St Park
- 16 Mersea Park
- 17 Italian Centennial Park
- 18 Leash Free Dog Park
- 19 Leamington Soccer Fields
- 20 Leamington Fair Grounds
- 21 Garrison Gardens
- 22 Kinsmen Baseball Diamonds
- 23 Carolina Woods
- 24 Seaclyff Park
- 25 Marina Park / Waterfront Promenade
- 26 Shotten Park

Legend

- LEAMINGTON KINSMEN RECREATION COMPLEX
- GOLF COURSE
- PARKS
- TRAIL
- WATERFRONT TRAIL
- COUNTY CONNECTING LINK
- COUNTY ROAD
- PROVINCIAL HIGHWAY

MUNICIPALITY OF LEAMINGTON 2014 PARKS MAP

Title:

Scale: 1:22,000



COPYRIGHT

This is not a legal plan of survey and the user of this map assumes all risks associated with it. All efforts have been made to ensure completeness and accuracy, however no guarantees can be made. This map is the property of the Municipality of Leamington and may not be reproduced without expressed permission and authorization. Provided by Street Map Systems, 1111 E. Street, Toronto, Ontario M6H 2Z6. TEL: (416) 326-5761 FAX: (416) 326-2491