




Legend

- Lebo Creek Watershed
- Natural
- Channelized Drain
- Tiled Drain



Title: Lebo Creek Watershed	
	Scale: 1:60,000 0 300 600 1,200 Meters 
COPYRIGHT This document is not a Legal Plan of Survey and the user of this map assumes all risks associated with it. All efforts have been made to ensure completeness and accuracy, however no guarantees can be made.	Prepared For: Eng Dept. Date: June 20, 2017 Prepared By: GIS Services File No: NA
Notes:	This map is the property of the Corporation of the Municipality of Leamington and may not be reproduced without expressed permission and authorization. 111 Erie Street North, Leamington, Ontario N8H 2Z9 TEL: (519) 326-5761 FAX: (519) 326-2481

Scale is correct if original paper size of letter is still intact and has not changed in any way. The Municipality of Leamington will not be held responsible for any damages due to scale errors from paper size changes.