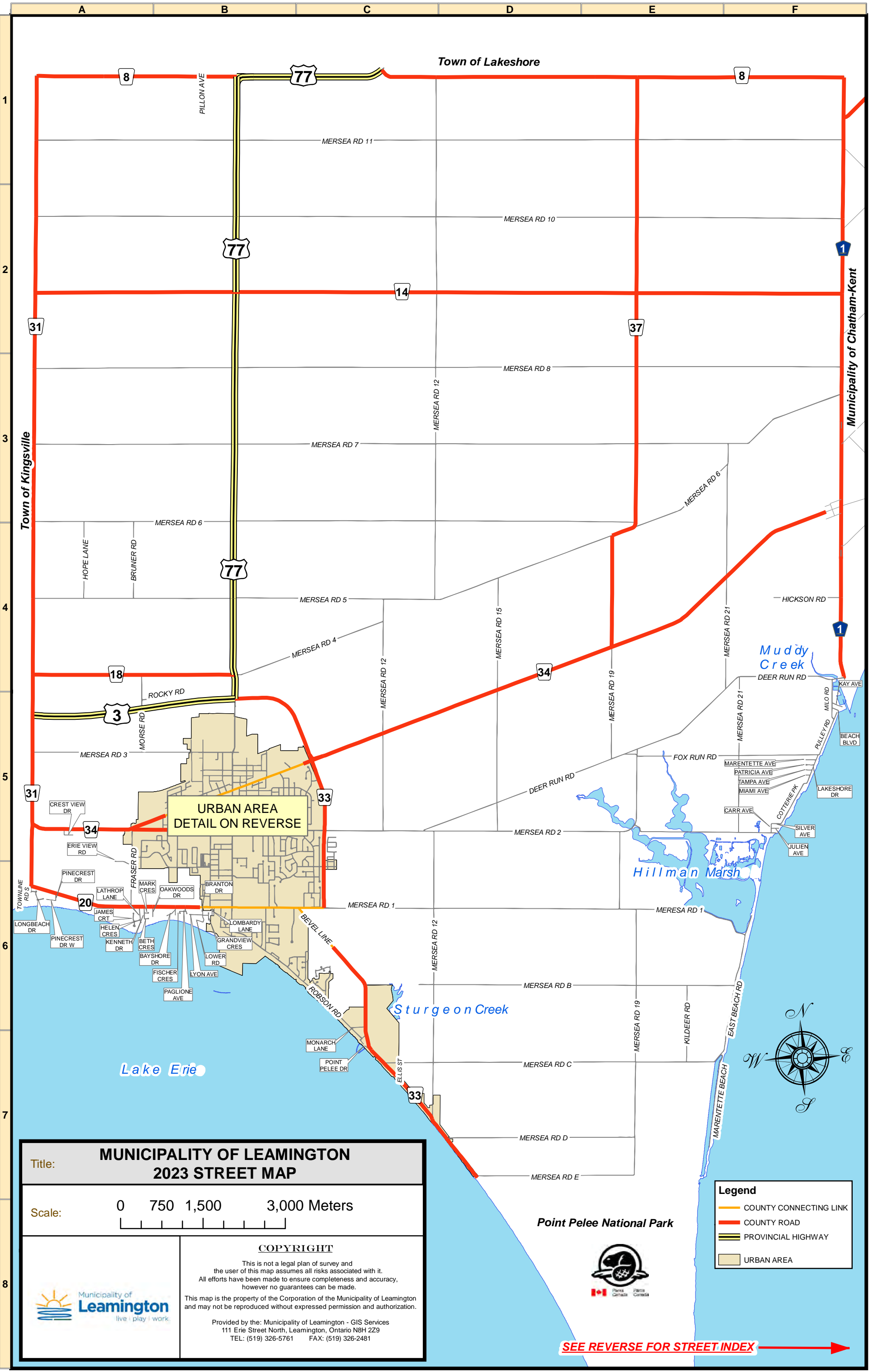




Town of Lakeshore



URBAN AREA
DETAIL ON REVERSE



Title: MUNICIPALITY OF LEAMINGTON
2023 STREET MAP



COPYRIGHT
This is not a legal plan of survey and the user of this map assumes all risks associated with it. All efforts have been made to ensure completeness and accuracy, however no guarantees can be made.
This map is the property of the Corporation of the Municipality of Leamington and may not be reproduced without expressed permission and authorization.
Provided by the: Municipality of Leamington - GIS Services
111 Erie Street North, Leamington, Ontario N8H 2Z9
TEL: (519) 326-5761 FAX: (519) 326-2481

Point Pelee National Park

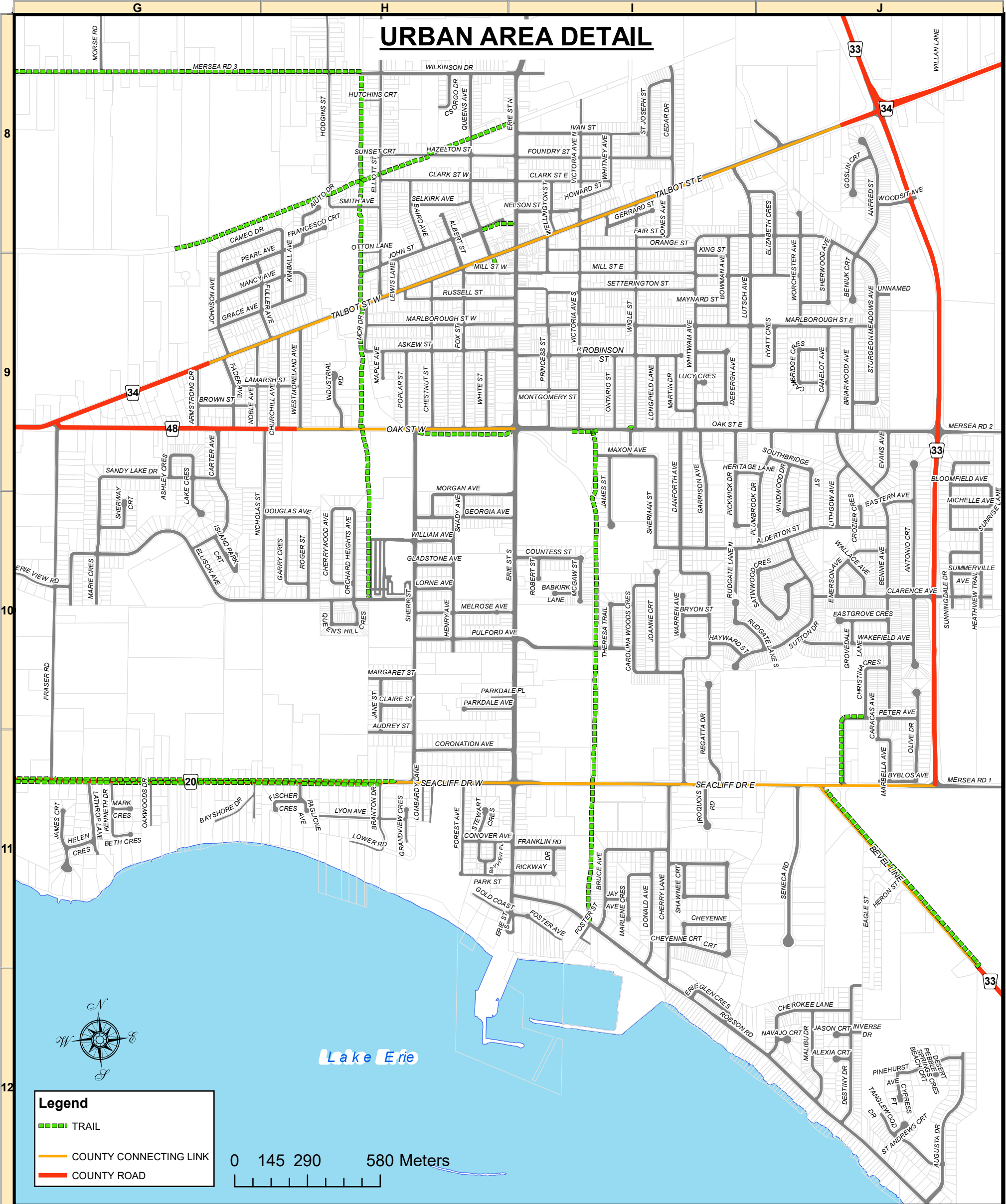


Legend

- COUNTY CONNECTING LINK
- COUNTY ROAD
- PROVINCIAL HIGHWAY
- URBAN AREA

SEE REVERSE FOR STREET INDEX →

URBAN AREA DETAIL



Legend

- - - - TRAIL
- COUNTY CONNECTING LINK
- COUNTY ROAD



Municipality of Leamington Street Index

<p>A AIUTO DR. DETAIL: H8 ALBERT ST. DETAIL: H8-H9 ALEXIA CRT. ST. DETAIL: J12 ALDERTON ST. DETAIL: I10-J10 ANFRED ST. DETAIL: J8-J9 ANTONIO CRT. DETAIL: J10 ARMSTRONG DR. DETAIL: G9 ASHLEY CRES. DETAIL: G9 ASKEW ST. DETAIL: H9 AUDREY ST. DETAIL: H11 AUGUSTA DR. DETAIL: J12 B BABKIRK LANE. DETAIL: I10 BAIRD AVE. DETAIL: H8-H9 BAYSHORE DR. DETAIL: G11 BAYVIEW PL. DETAIL: H11 BEACH BLVD. F5 BENIUK CRT. DETAIL: J9 BENNIE AVE. DETAIL: J9-J10 BETH CRES. DETAIL: G11 BEVEL LINE. DETAIL: J11-J12 BOWMAN AVE. DETAIL: I9 BRANTON DR. DETAIL: H11 BRIARWOOD AVE. DETAIL: J9 BROWN ST. DETAIL: G9 BRUCE AVE. DETAIL: I11 BRUNER RD. A4 BYRON ST. DETAIL: I10 C CAMBRIDGE CRES. DETAIL: J9 CAMELOT AVE. DETAIL: J9 CAMEO DR. DETAIL: G9-H8 CAROLINA WOODS CRES. DETAIL: I10 CARR AVE. F5 CARTER AVE. DETAIL: G9-G10 CEDAR DR. DETAIL: I8 CHEROKEE LANE. DETAIL: J12 CHERRY LANE. DETAIL: I11-H12 CHERRYWOOD AVE. DETAIL: H10 CHESTNUT ST. DETAIL: H9-H10 CHEYENNE CRT. DETAIL: I11</p>	<p>CHRISTINA CRES. DETAIL: J10 CHURCHILL AVE. DETAIL: H10 CLAIRE ST. DETAIL: H11 CLARENCE AVE. DETAIL: J10 CLARK ST E. DETAIL: I8 CLARK ST W. DETAIL: H8 CONOVER AVE. DETAIL: H11 CORONATION AVE. DETAIL: H11 COTTIERIE PK. F5 COUNTRESS ST. DETAIL: I10 COUNTY RD 8: A1-F1 COUNTY RD 14: A2-F2 COUNTY RD 18: A4-B4 COUNTY RD 20: A6-B6 COUNTY RD 31: A1-A6 COUNTY RD 33: B5-C5, C6-C7, D7 COUNTY RD 34: A5-D5, D4-F4, F3 COUNTY RD 37: E1-E4 COUNTY RD 48: A5-B5 CREST VIEW DR. A5 CROZIER CRES. DETAIL: J10 CSORGO DR. DETAIL: H8 CYPRESS PT. J12 D DANFORTH AVE. DETAIL: I9-H11 DEBERGH AVE. DETAIL: I9 DEER RUN RD. C5-E5, E4-F4 DESERT SPRINGS CRES. J12 DESTINY DR. DETAIL: J12 DONALD AVE. DETAIL: I11 DOUGLAS AVE. DETAIL: H10 E EAGLE ST. DETAIL: J11 EAST BEACH RD. E6-F6, E7-F7 EASTERN AVE. DETAIL: J10 EASTGROVE CRES. DETAIL: J10 ELIZABETH CRES. DETAIL: J8 ELLIOTT ST. DETAIL: H8-H9 ELLIS ST. C7 ELLISON AVE. DETAIL: G10-H10 EMERSON AVE. DETAIL: J10</p>	<p>ERIE GLEN CRES. DETAIL: I12 ERIE ST N. DETAIL: I8-I9 ERIE ST S. DETAIL: I9-H11 ERIE VIEW RD. DETAIL: G10 EVANS AVE. DETAIL: J9 F FADER AVE. DETAIL: H9 FAIR ST. DETAIL: I8 FISCHER CRES. DETAIL: H11 FOREST AVE. DETAIL: H11 FOSTER AVE. DETAIL: I11 FOSTER ST. DETAIL: I11 FOUNDRY ST. DETAIL: I8 FOX RUN RD. E5-F5 FOX ST. DETAIL: H9 FRANCESCO CRT. DETAIL: H8 FRANKLIN RD. DETAIL: I11 FRASER RD. DETAIL: G9-G11 FULLER AVE. DETAIL: G9 G GARRISON AVE. DETAIL: I9-H10 GARRY CRES. DETAIL: H10 GEORGIA AVE. DETAIL: H10 GERRARD ST. DETAIL: I8-I9 GLADSTONE AVE. DETAIL: H10 GOLD COAST. DETAIL: H11 GOSLIN CRT. DETAIL: J8 GRACE AVE. DETAIL: G9-H9 GRANDVIEW CRES. DETAIL: H11 GROVEDALE LANE. DETAIL: J10 H HAYWARD ST. DETAIL: I10 HAZELTON ST. DETAIL: H8 HEATHVIEW TRAIL. J10 HELEN CRES. DETAIL: G11 HENRY AVE. DETAIL: H10 HERITAGE LANE. DETAIL: I9-J9 HERON ST. DETAIL: J11 HICKSON RD. F4 HIGHWAY 3: A5-B5 HIGHWAY 77: B1-B5, C1</p>	<p>HODGINS ST. DETAIL: H8 HOPE LANE. A4 HOWARD ST. DETAIL: I8 HUTCHINS CRT. DETAIL: H8 HYATT CRES. DETAIL: J9 I INDUSTRIAL RD. DETAIL: H9 INVERSE DR. DETAIL: J12 IROQUOIS CRT. DETAIL: I11 ISLAND PARK CRT. DETAIL: G10 IVAN ST. DETAIL: I8 J JAMES CRT. DETAIL: G11 JAMES ST. DETAIL: I9-H10 JANE ST. DETAIL: H11 JASON CRT. J12 JAY AVE. DETAIL: I11 JOANNE CRT. DETAIL: I10 JOHN ST. DETAIL: H9 JOHNSON AVE. DETAIL: G9 JONES AVE. DETAIL: I8-I9 JULIEN AVE. F5 K KAY AVE. F5 KENNETH DR. DETAIL: G11 KENT COUNTY RD 1: F1-F4 KILDEER RD. E6-E7 KIMBALL AVE. DETAIL: H9 KING ST. DETAIL: I9 L LADALE LANE. F4 LAKE CRES. DETAIL: G9-G10 LAKESHORE DR. F5 LAMARSH ST. DETAIL: G9-H9 LATHROP LANE. DETAIL: G11 LEWIS LANE. DETAIL: H9 LITHGOW AVE. DETAIL: J10 LOMBARDY LANE. DETAIL: H11 LONGBEACH DR. A6 LONGFIELD LANE. DETAIL: I9 LORNE AVE. DETAIL: H10</p>	<p>LOWER RD. DETAIL: H11 LUCY CRES. DETAIL: I9 LUTSCH AVE. DETAIL: I8-J9 LYON AVE. DETAIL: H11 M MALIBU DR. DETAIL: J12 MARLE AVE. DETAIL: H9 MARENTE TTE AVE. F5 MARENTE TTE BEACH. E7-F7 MARGARET ST. DETAIL: H10 MARIE CRES. DETAIL: G10 MARK CRES. DETAIL: G11 MARLBOROUGH ST E. DETAIL: I9-J9 MARLBOROUGH ST W. DETAIL: H9 MARLENE CRES. DETAIL: I11 MARTIN DR. DETAIL: I9 MAXON AVE. DETAIL: I9 MAYNARD ST. DETAIL: I9 MCGAW ST. DETAIL: I10 MCR DR. DETAIL: H9 MELROSE AVE. DETAIL: H10 MERSEA RD 1: C6-F6 MERSEA RD 2: C5-F5 MERSEA RD 3: A5-B5 MERSEA RD 4: B4-C4 MERSEA RD 5: A4-E4 MERSEA RD 6: A4-E4, E3 MERSEA RD 7: A3-F3 MERSEA RD 8: A3-F3 MERSEA RD 10: A2-F2 MERSEA RD 11: A1-F1 MERSEA RD 12: C1-C5, D5-D7 MERSEA RD 15: D4-D5 MERSEA RD 19: E4-E7 MERSEA RD 21: F3-F5 MERSEA RD B: C6-F6 MERSEA RD C: C7-E7 MERSEA RD D: D7-E7 MERSEA RD E: D7-E7 MIAMI AVE. F5 MILL ST E. DETAIL: I9</p>	<p>MILL ST W. DETAIL: H9 MILO RD. F4-F5 MONARCH LANE. C6 MONTGOMERY ST. DETAIL: I9 MORGAN AVE. DETAIL: H9 MORSE RD. A4-A5 N NANCY AVE. DETAIL: G9-H9 NAVAJO CRT. DETAIL: J12 NELSON ST. DETAIL: I8 NICHOLAS ST. DETAIL: H9-H10 NOBLE AVE. DETAIL: H9 O OAK ST E. DETAIL: I9-J9 OAK ST W. DETAIL: H9 OAKWOODS DR. DETAIL: G11 OLIVE DR. DETAIL: J10 ONTARIO ST. DETAIL: I9 ORANGE ST. DETAIL: I9-J9 ORCHARD HEIGHTS AVE. DETAIL: H10 OTTON LANE. DETAIL: H9 P PAGLIONE AVE. DETAIL: H11 PARK ST. DETAIL: H11 PARKDALE AVE. DETAIL: H10 PARKDALE PL. DETAIL: H10 PATRICIA AVE. F5 PEBBLE BEACH CRT. J12 PEARL AVE. DETAIL: G9-H9 PETER AVE. DETAIL: J10 PICKWICK DR. DETAIL: I9-H10 PILLON AVE. B1 PINECREST DR. A6 PINECREST DR W. A6 PINEHURST AVE. J12 PLUMBROOK DR. DETAIL: J9-J10 POINT PEELE DR. C7 POPLAR ST. DETAIL: H9 PRINCESS ST. DETAIL: I8-I9 PULFORD AVE. DETAIL: H10-H10 PULLEY RD. F5</p>	<p>Q QUEENS AVE. DETAIL: H8-H9 QUEEN'S HILL CRES. DETAIL: H10 R REGATTA DR. DETAIL: I10-H11 RICKWAY DR. DETAIL: I11 ROBERT ST. DETAIL: I10 ROBINSON ST. DETAIL: I10 ROBSON RD. DETAIL: I11-J12, C7 ROCKY RD. A5-B5 ROGER ST. DETAIL: H10 RUDGATE LANE N. DETAIL: I10 RUDGATE LANE S. DETAIL: I10 RUSSELL ST. DETAIL: H9 S SANDY LAKE DR. DETAIL: G9 SATINWOOD CRES. DETAIL: J10 SEACLIFF DR E. DETAIL: I11-J11 SEACLIFF DR W. DETAIL: H11 SELKIRK AVE. DETAIL: H8 SENECA RD. DETAIL: J11 SETTINGINGTON ST. DETAIL: I9 SHADY AVE. DETAIL: H10 SHAWNEE CRT. DETAIL: I11 SHERK ST. DETAIL: H9-H11 SHERMAN ST. DETAIL: I9-H10 SHERWAY CRT. DETAIL: G10 SHERWOOD AVE. DETAIL: J9 SILVER AVE. F5 SMITH AVE. DETAIL: H8 SOUTHBRIDGE ST. DETAIL: J9-J10 ST ANDREWS CRT. DETAIL: J12 ST JOSEPH ST. DETAIL: I11 STEWART CRT. DETAIL: H8 STURGEON MEADOWS AVE. DETAIL: J9 SUMMERSVILLE AVE. J10 SUNNINGDALE DR. J10 SUNSET CRT. DETAIL: H8 SUTTON CRT. DETAIL: H10 SUNSET DR. DETAIL: J10-H10 T TALBOT ST E. DETAIL: I9-I8-J8</p>	<p>TALBOT ST W. DETAIL: H9-G9 TAMPA AVE. F5 TANGLEWOOD DR. DETAIL: J12 THERESA TRAIL. DETAIL: I10 TOWLINE RD S. A6 V VICTORIA AVE N. DETAIL: I8 VICTORIA AVE S. DETAIL: I9 W WAKEFIELD AVE. DETAIL: J10 WALLACE AVE. DETAIL: J10 WARREN AVE. DETAIL: I10 WELLINGTON ST. DETAIL: I8-I9 WESTMORELAND AVE. DETAIL: H9 WHITE ST. DETAIL: H9 WHITNEY AVE. DETAIL: I8 WHITWAM AVE. DETAIL: I9 WIGLE ST. DETAIL: I9 WILKINSON DR. DETAIL: H8 WILLAN LANE. C4 WILLIAM AVE. DETAIL: H10 WINDWOOD DR. DETAIL: J9-J10 WOODSIT AVE. DETAIL: J8 WORCHESTER AVE. DETAIL: J8-J9</p>
--------------------------------------------------------------------------------------------------------------------------------------------------------------------------------------------------------------------------------------------------------------------------------------------------------------------------------------------------------------------------------------------------------------------------------------------------------------------------------------------------------------------------------------------------------------------------------------------------------------------------------------------------------------------------------------------------------------------------------------------------------------------------------------------------------------------------------------------------------------------------------------------------------------------------------------------------------------------------------------------------------------------------------------------------------------------------------------------------------------------------------------------------------------------	---------------------------------------------------------------------------------------------------------------------------------------------------------------------------------------------------------------------------------------------------------------------------------------------------------------------------------------------------------------------------------------------------------------------------------------------------------------------------------------------------------------------------------------------------------------------------------------------------------------------------------------------------------------------------------------------------------------------------------------------------------------------------------------------------------------------------------------------------------------------------------------------------------------------------------------------------------------------------------------------------------------------------------------------------------------------------------------------------------------------------------------------	------------------------------------------------------------------------------------------------------------------------------------------------------------------------------------------------------------------------------------------------------------------------------------------------------------------------------------------------------------------------------------------------------------------------------------------------------------------------------------------------------------------------------------------------------------------------------------------------------------------------------------------------------------------------------------------------------------------------------------------------------------------------------------------------------------------------------------------------------------------------------------------------------------------------------------------------------------------------------------------------------------------------------------------------------------------------------------------------------------------------	------------------------------------------------------------------------------------------------------------------------------------------------------------------------------------------------------------------------------------------------------------------------------------------------------------------------------------------------------------------------------------------------------------------------------------------------------------------------------------------------------------------------------------------------------------------------------------------------------------------------------------------------------------------------------------------------------------------------------------------------------------------------------------------------------------------------------------------------------------------------------------------------------------------------------------------------------------------------------------------------------------------------------------	-------------------------------------------------------------------------------------------------------------------------------------------------------------------------------------------------------------------------------------------------------------------------------------------------------------------------------------------------------------------------------------------------------------------------------------------------------------------------------------------------------------------------------------------------------------------------------------------------------------------------------------------------------------------------------------------------------------------------------------------------------------------------------------------------------------------------------------------------------------------------------------------------------------------------------------------------------------------------------------------------------------------------------------------------------------------------------	-------------------------------------------------------------------------------------------------------------------------------------------------------------------------------------------------------------------------------------------------------------------------------------------------------------------------------------------------------------------------------------------------------------------------------------------------------------------------------------------------------------------------------------------------------------------------------------------------------------------------------------------------------------------------------------------------------------------------------------------------------------------------------------------------------------------------------------------------------------------------------------------------------------------------------------------------------------------------------------------------------------------------------------------------------------------------	--------------------------------------------------------------------------------------------------------------------------------------------------------------------------------------------------------------------------------------------------------------------------------------------------------------------------------------------------------------------------------------------------------------------------------------------------------------------------------------------------------------------------------------------------------------------------------------------------------------------------------------------------------------------------------------------------------------------------------------------------------------------------------------------------------------------------------------------------------------------------------------------------------------------------------------------------------------------------------------------------------------------------------------------------------------------------------------------------------------------------------------------------------------------------------------------	------------------------------------------------------------------------------------------------------------------------------------------------------------------------------------------------------------------------------------------------------------------------------------------------------------------------------------------------------------------------------------------------------------------------------------------------------------------------------------------------------------------------------------------------------------------------------------------------------------------------------------------------------------------



Check out our interactive mapping website at: <http://maps.leamington.ca>