


Legend

 ZONING BY-LAW MAP PAGES


Path: Y:\Maps\Planning\2009 Zoning By-law (890-09)\IndexRural.mxd
 Date: 5/22/2012 Time: 4:48:09 PM

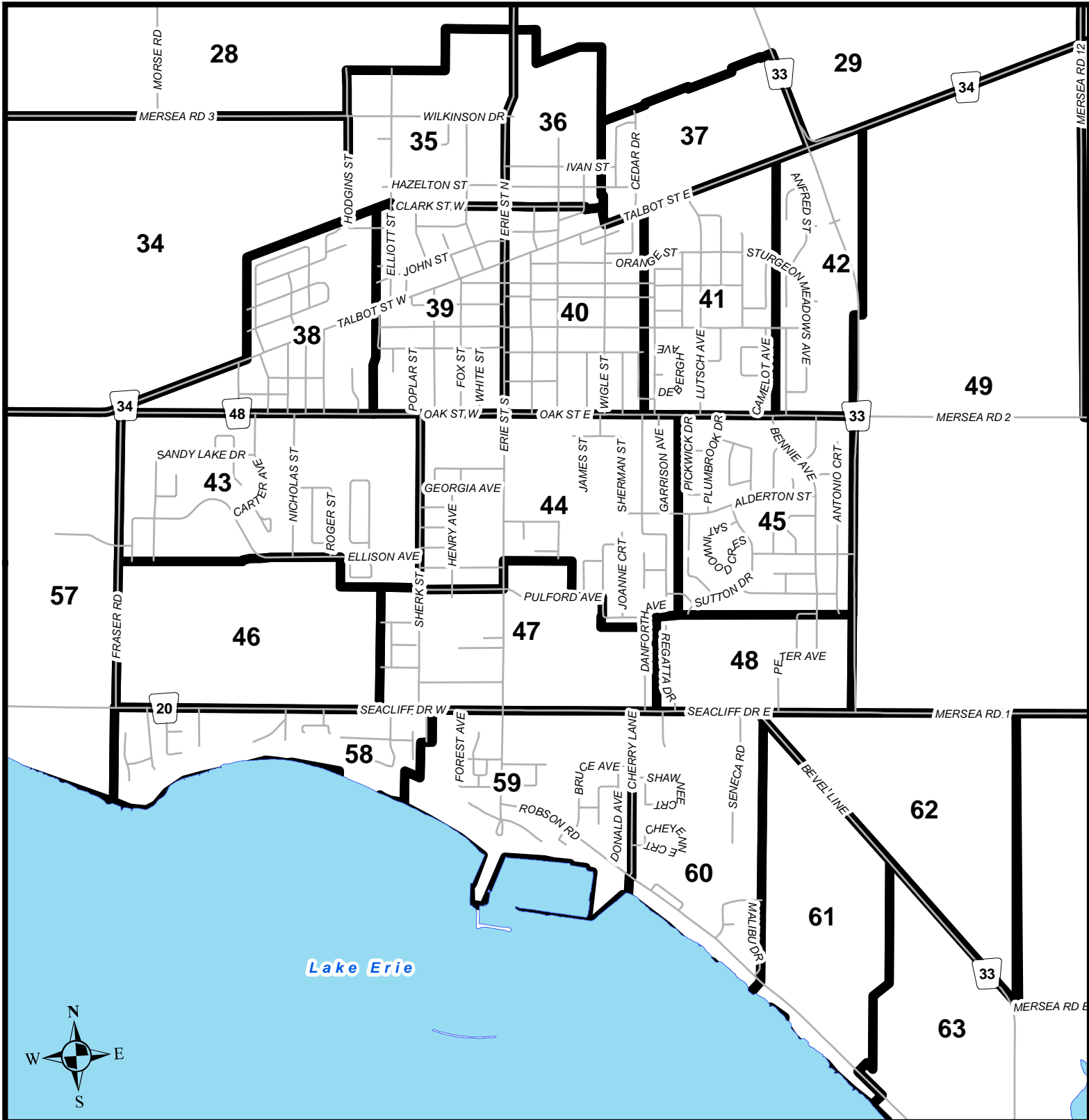
Title: MUNICIPALITY OF LEAMINGTON
 ZONING BY-LAW
 SCHEDULE "A"
 (RURAL INDEX)

Scale: 1:100,000

0 2,000 4,000 8,000 Meters

COPYRIGHT
 This is not a legal plan of survey and the user of this map assumes all risks associated with it. All efforts have been made to ensure completeness and accuracy, however no guarantees can be made. This map is the property of the Corporation of the Municipality of Leamington and may not be reproduced without expressed permission and authorization. Provided by the: Municipality of Leamington - GIS Services
 111 Erie Street North, Leamington, Ontario N8H 2Z9
 TEL: (519) 326-5761 FAX: (519) 326-2481






Legend

 ZONING BY-LAW MAP PAGES

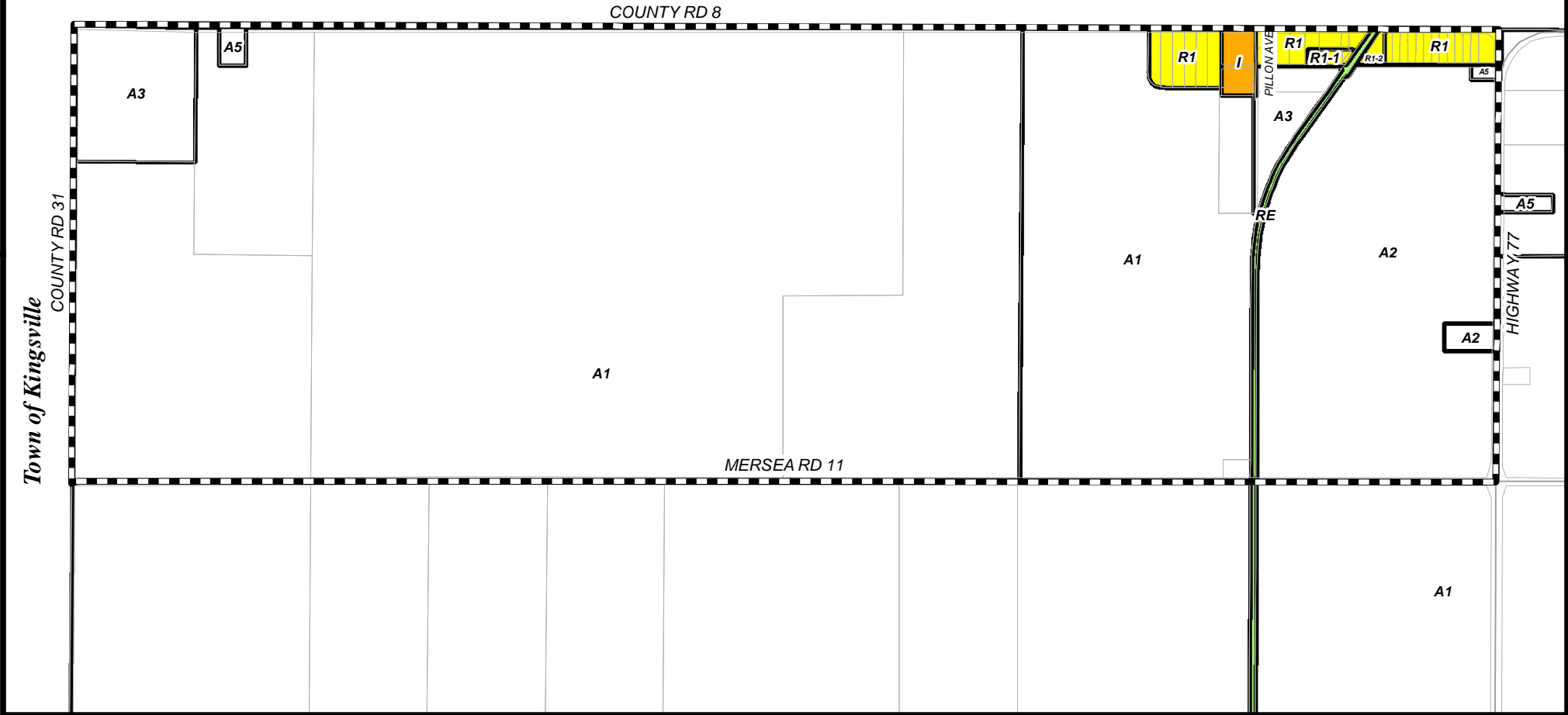
Title: MUNICIPALITY OF LEAMINGTON
**ZONING BY-LAW
SCHEDULE "A"
(URBAN INDEX)**

Scale: 1:25,000 



COPYRIGHT
This is not a legal plan of survey and the user of this map assumes all risks associated with it. All efforts have been made to ensure completeness and accuracy, however no guarantees can be made.
This map is the property of the Corporation of the Municipality of Leamington and may not be reproduced without expressed permission and authorization.
Provided by the: Municipality of Leamington - GIS Services
111 Erie Street North, Leamington, Ontario N8H 2Z9
TEL: (519) 326-5761 FAX: (519) 326-2481

Town of Lakeshore



Legend

ZONING DESIGNATION

- AGRICULTURAL
- COMMERCIAL
- INDUSTRIAL
- ENVIRONMENTAL
- INSTITUTIONAL
- RECREATIONAL
- RESIDENTIAL
- WETLANDS
- LAKE ERIE FLOOD PRONE AREA
- FLOODPLAIN DEVELOPMENT CONTROL AREA

MAP BORDER

Title: MUNICIPALITY OF LEAMINGTON
ZONING BY-LAW
SCHEDULE "A"
MAP 1

Scale: 1:15,000

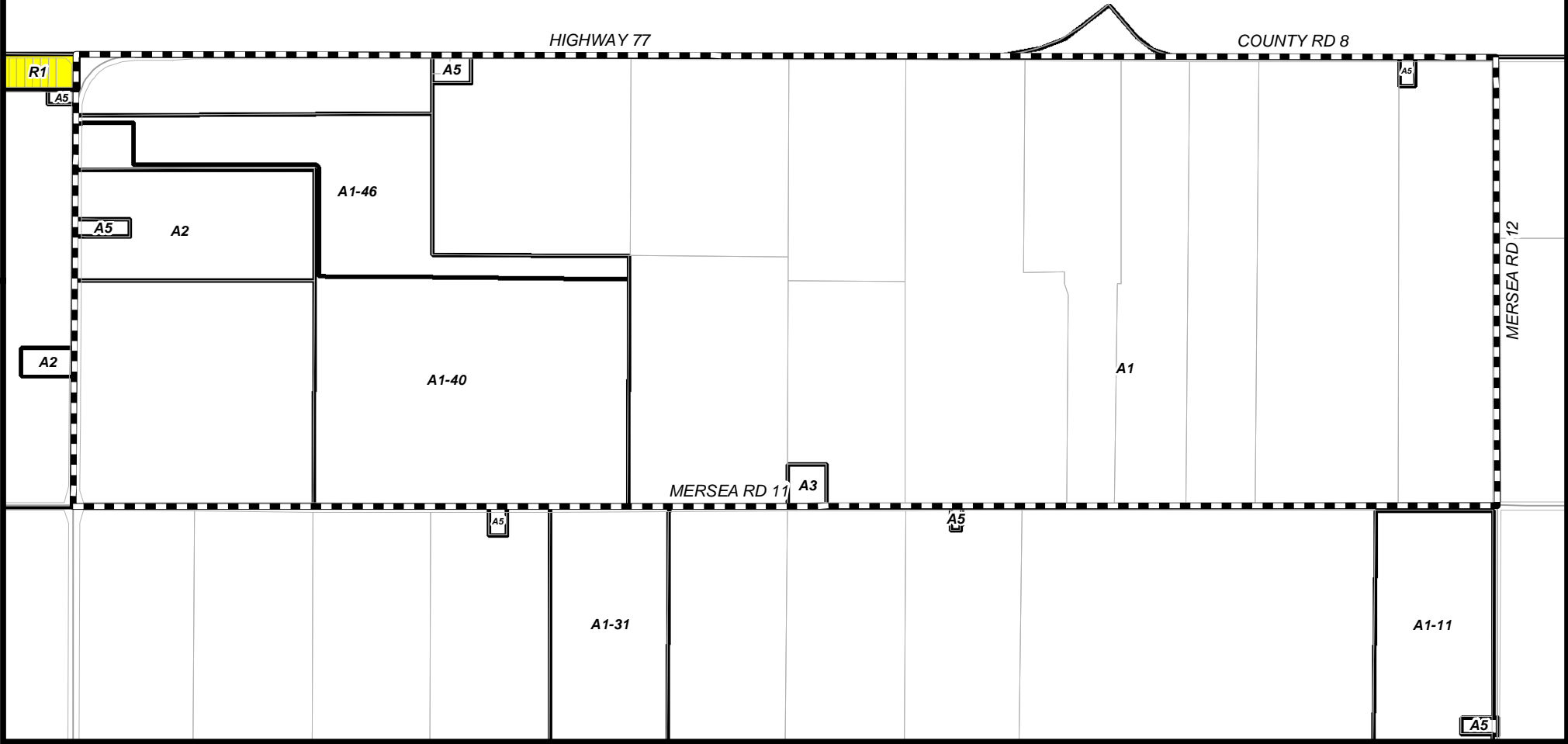
0 225 450 900 Meters

COPYRIGHT
This is not a legal plan of survey and the user of this map assumes all risks associated with it. All efforts have been made to ensure completeness and accuracy, however no guarantees can be made. This map is the property of the Corporation of the Municipality of Leamington and may not be reproduced without expressed permission and authorization. Provided by the: Municipality of Leamington - GIS Services
111 Erie Street North, Leamington, Ontario N8H 2Z9
TEL: (519) 326-6761 FAX: (519) 326-2481

KEY MAP

01	02
05	06

Town of Lakeshore



Legend

ZONING DESIGNATION

- AGRICULTURAL
- COMMERCIAL
- INDUSTRIAL
- ENVIRONMENTAL
- INSTITUTIONAL
- RECREATIONAL
- RESIDENTIAL
- WETLANDS
- LAKE ERIE FLOOD PRONE AREA
- FLOODPLAIN DEVELOPMENT CONTROL AREA

MAP BORDER

Title: MUNICIPALITY OF LEAMINGTON
ZONING BY-LAW
SCHEDULE "A"
MAP 2

Scale: 1:15,000

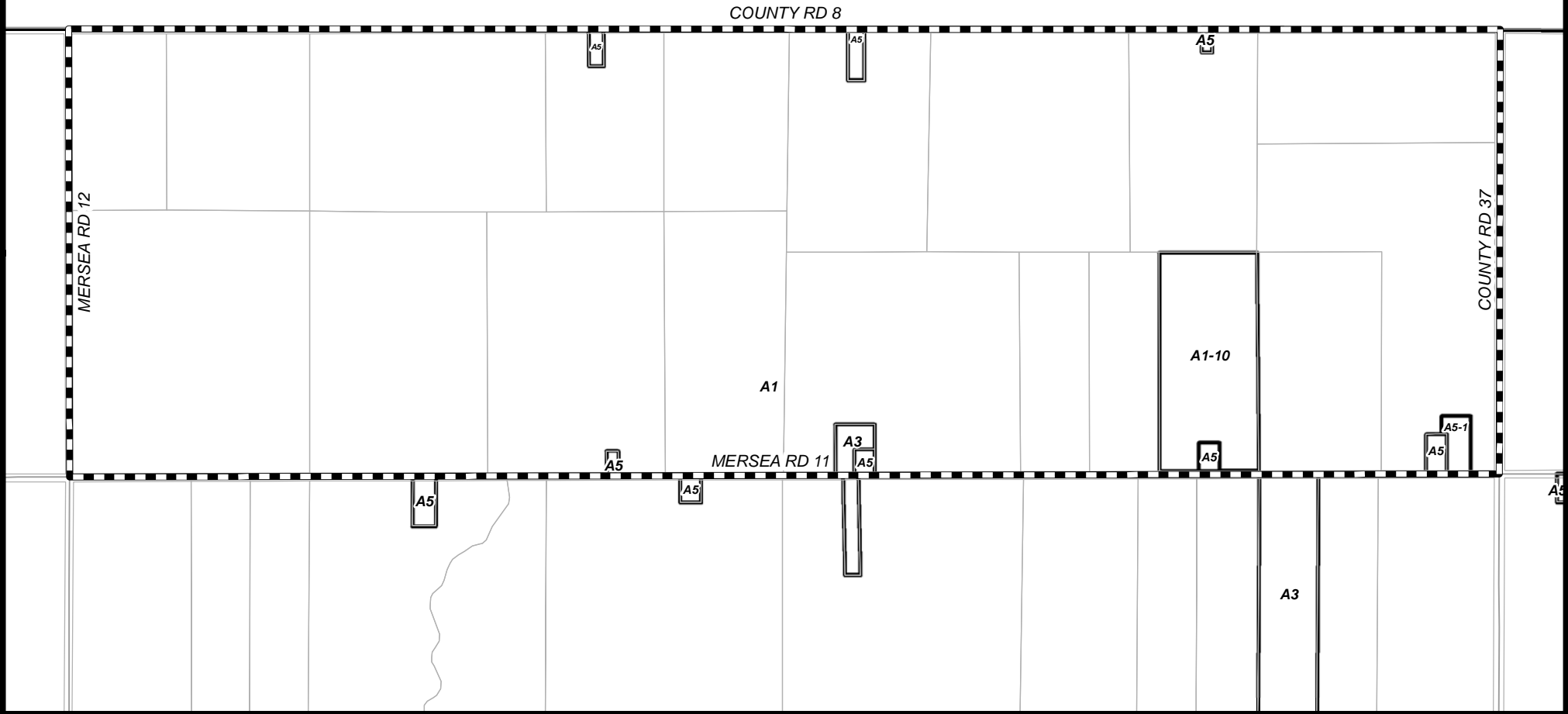
0 225 450 900 Meters

COPYRIGHT
This is not a legal plan of survey and the user of this map assumes all risks associated with it. All efforts have been made to ensure completeness and accuracy, however no guarantees can be made. This map is the property of the Corporation of the Municipality of Leamington and may not be reproduced without expressed permission and authorization.
Provided by the: Municipality of Leamington - GIS Services
111 Erie Street North, Leamington, Ontario N8H 2Z9
TEL: (519) 326-5761 FAX: (519) 326-2481

KEY MAP

01	02	03
05	06	07

Town of Lakeshore



Legend

- MAP BORDER
- AGRICULTURAL
- COMMERCIAL
- INDUSTRIAL
- ENVIRONMENTAL
- INSTITUTIONAL
- RECREATIONAL
- RESIDENTIAL
- WETLANDS
- LAKE ERIE FLOOD PRONE AREA
- FLOODPLAIN DEVELOPMENT CONTROL AREA

Title: MUNICIPALITY OF LEAMINGTON
ZONING BY-LAW
SCHEDULE "A"
MAP 3

Scale: 1:15,000

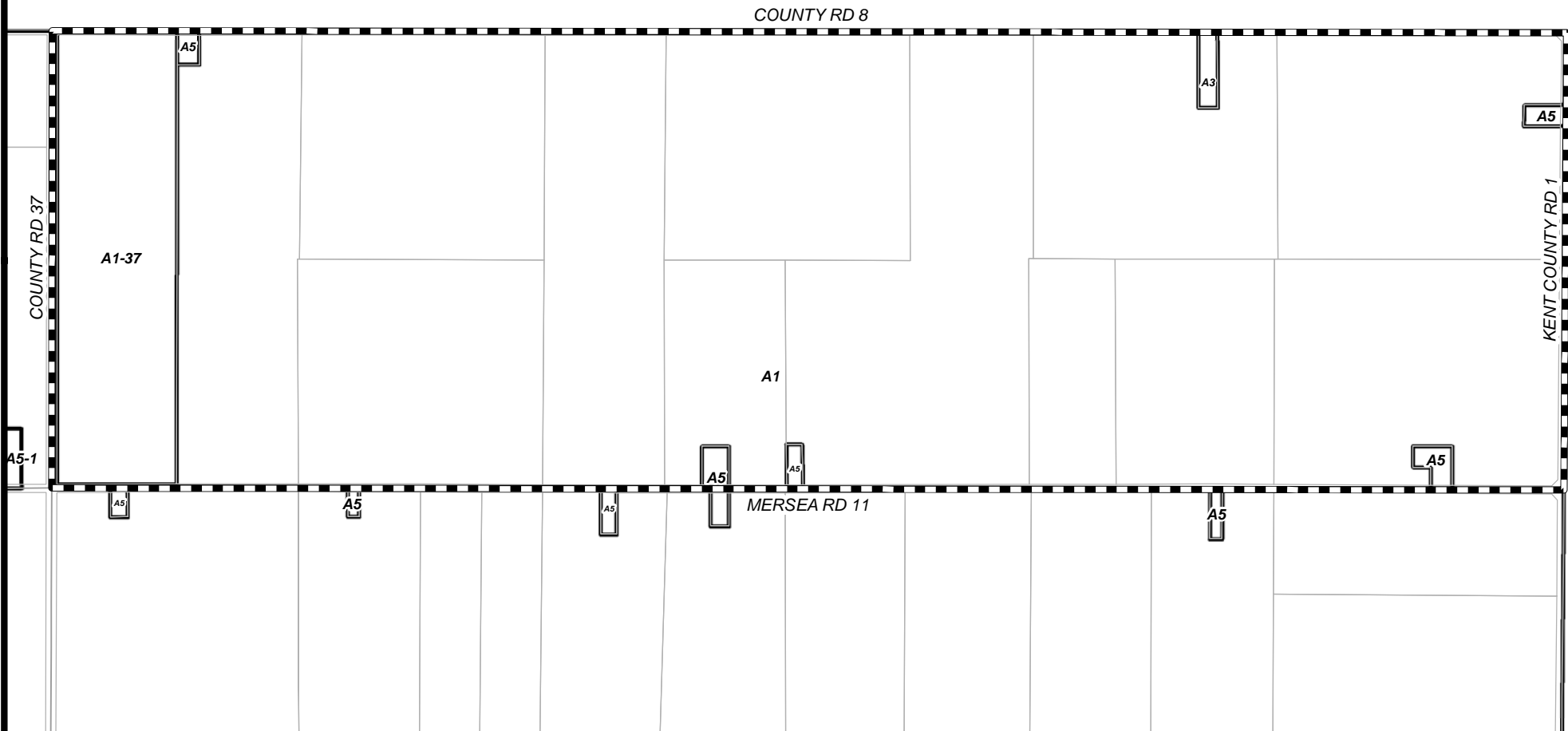
0 225 450 900 Meters

COPYRIGHT
This is not a legal plan of survey and the user of this map assumes all risks associated with it. All efforts have been made to ensure completeness and accuracy, however no guarantees can be made. This map is the property of the Corporation of the Municipality of Leamington and may not be reproduced without expressed permission and authorization. Provided by the: Municipality of Leamington - GIS Services
111 Erie Street North, Leamington, Ontario N8H 2Z9
TEL: (519) 326-5761 FAX: (519) 326-2481

KEY MAP

02	03	04
06	07	08

Town of Lakeshore



Legend

ZONING DESIGNATION

- AGRICULTURAL
- COMMERCIAL
- INDUSTRIAL
- ENVIRONMENTAL
- INSTITUTIONAL
- RECREATIONAL
- RESIDENTIAL
- WETLANDS
- LAKE ERIE FLOOD PRONE AREA
- FLOODPLAIN DEVELOPMENT CONTROL AREA

MAP BORDER

Title: MUNICIPALITY OF LEAMINGTON
ZONING BY-LAW
SCHEDULE "A"
MAP 4

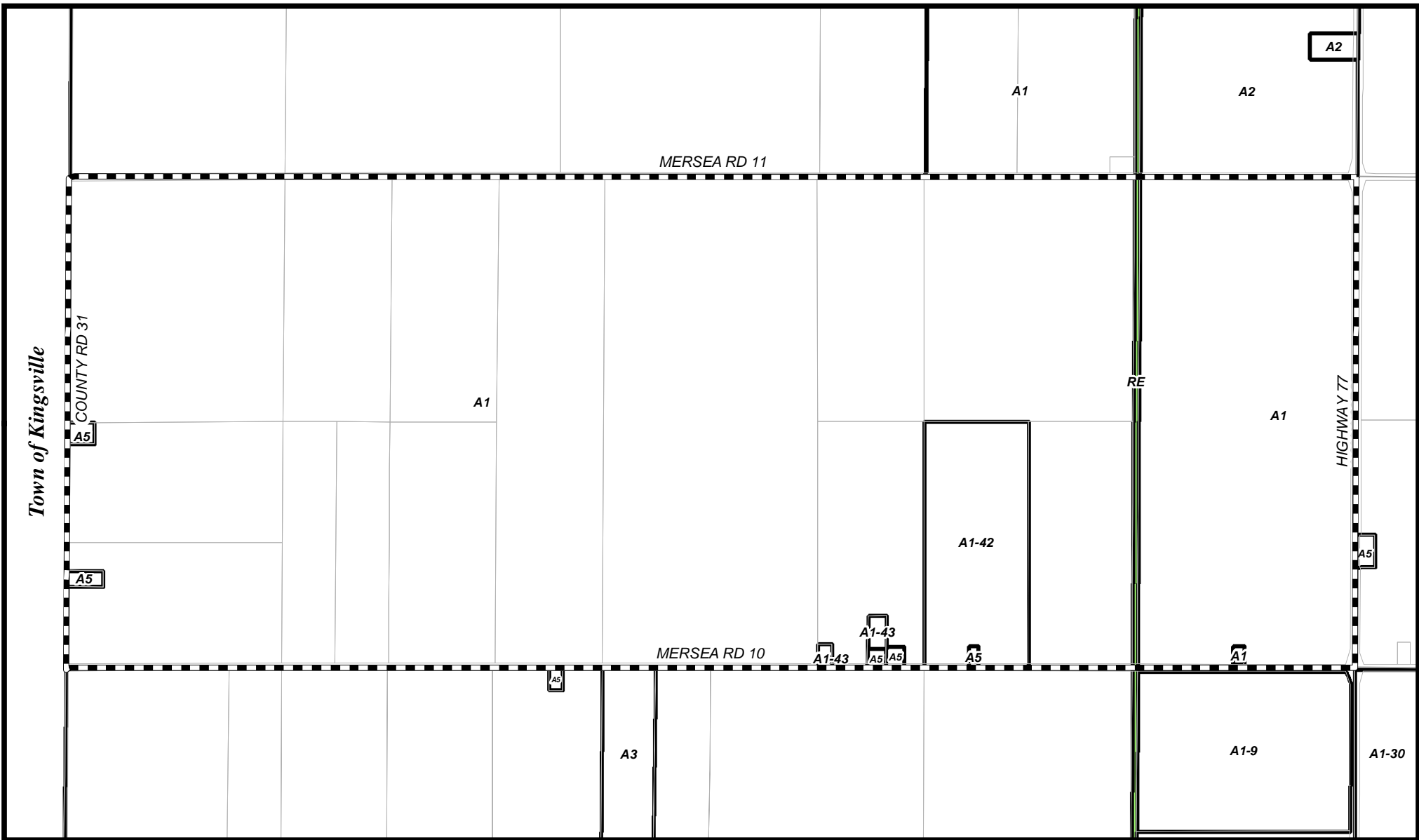
Scale: 1:15,000

0 225 450 900 Meters

COPYRIGHT
This is not a legal plan of survey and the user of this map assumes all risks associated with it. All efforts have been made to ensure completeness and accuracy, however no guarantees can be made. This map is the property of the Corporation of the Municipality of Leamington and may not be reproduced without expressed permission and authorization. Provided by the: Municipality of Leamington - GIS Services
111 Erie Street North, Leamington, Ontario N8H 2Z9
TEL: (519) 326-5761 FAX: (519) 326-2481

KEY MAP

03	04
07	08



Legend

ZONING DESIGNATION

- AGRICULTURAL
- COMMERCIAL
- INDUSTRIAL
- ENVIRONMENTAL
- INSTITUTIONAL
- RECREATIONAL
- RESIDENTIAL
- WETLANDS
- LAKE ERIE FLOOD PRONE AREA
- FLOODPLAIN DEVELOPMENT CONTROL AREA

MAP BORDER

Title: MUNICIPALITY OF LEAMINGTON
ZONING BY-LAW
SCHEDULE "A"
MAP 5

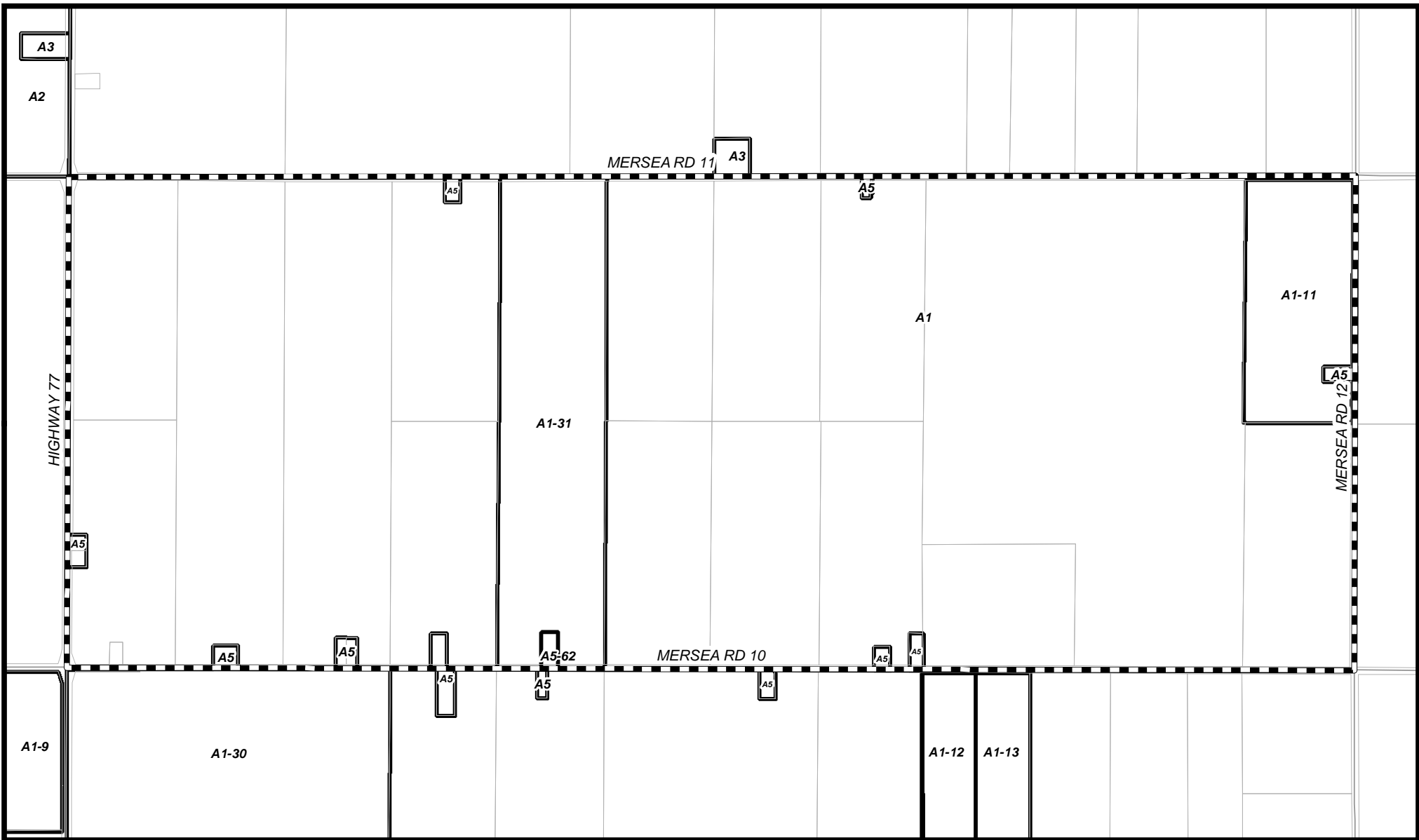
Scale: 1:15,000

0 225 450 900 Meters

COPYRIGHT
This is not a legal plan of survey and the user of this map assumes all risks associated with it. All efforts have been made to ensure completeness and accuracy, however no guarantees can be made. This map is the property of the Corporation of the Municipality of Leamington and may not be reproduced without expressed permission and authorization.
Provided by the: Municipality of Leamington - GIS Services
111 Erie Street North, Leamington, Ontario N8H 2Z9
TEL: (519) 326-5761 FAX: (519) 326-2481

KEY MAP

01	02
05	06
09	10



Legend

ZONING DESIGNATION

- AGRICULTURAL
- COMMERCIAL
- INDUSTRIAL
- ENVIRONMENTAL
- INSTITUTIONAL
- RECREATIONAL
- RESIDENTIAL
- WETLANDS
- LAKE ERIE FLOOD PRONE AREA
- FLOODPLAIN DEVELOPMENT CONTROL AREA

MAP BORDER

Title: MUNICIPALITY OF LEAMINGTON
ZONING BY-LAW
SCHEDULE "A"
MAP 6

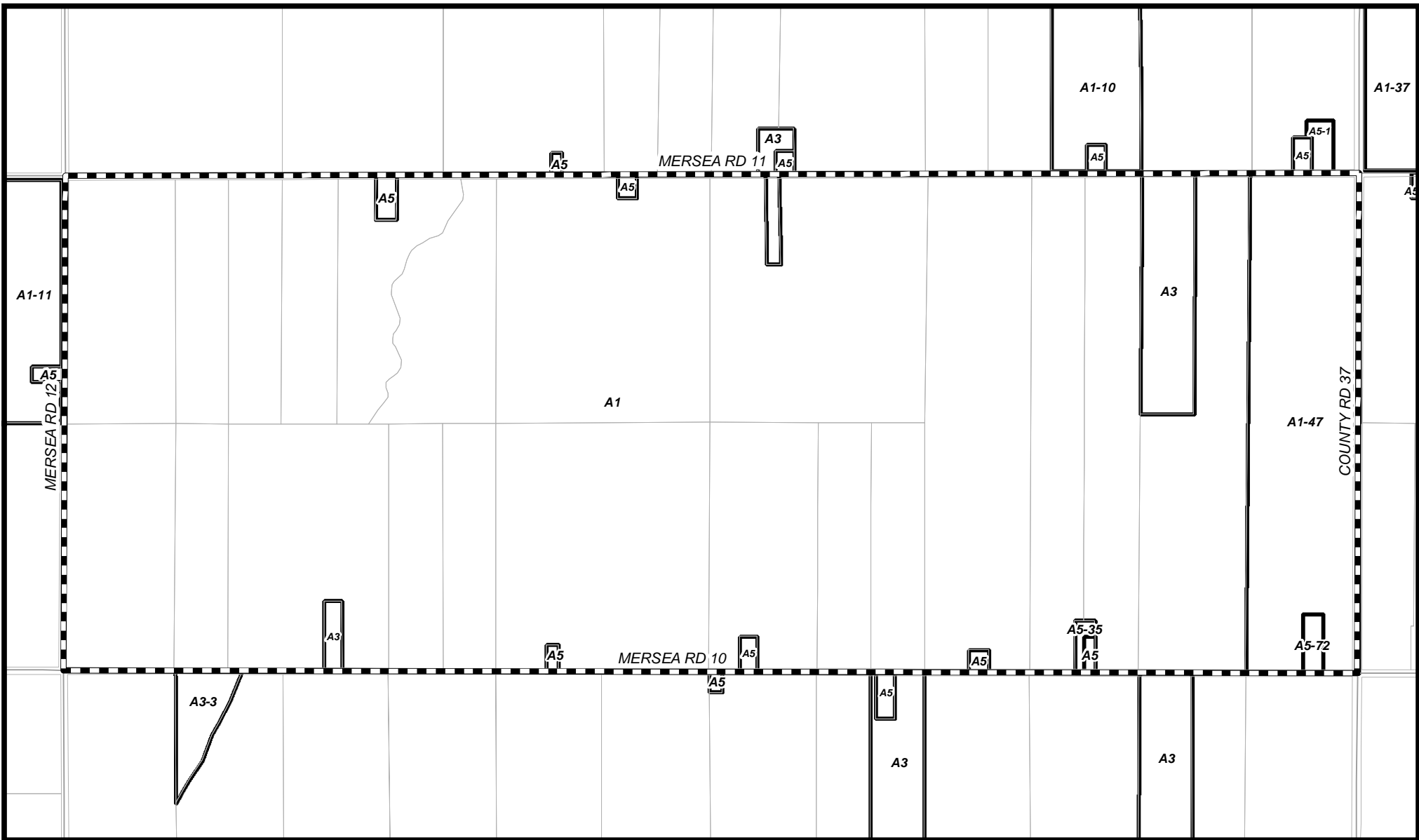
Scale: 1:15,000

0 225 450 900 Meters

COPYRIGHT
This is not a legal plan of survey and the user of this map assumes all risks associated with it. All efforts have been made to ensure completeness and accuracy, however no guarantees can be made. This map is the property of the Corporation of the Municipality of Leamington and may not be reproduced without expressed permission and authorization. Provided by the: Municipality of Leamington - GIS Services
111 Erie Street North, Leamington, Ontario N8H 2Z9
TEL: (519) 326-6761 FAX: (519) 326-2481











KEY MAP


01	02	03
05	06	07
09	10	11



Legend

ZONING DESIGNATION

-  AGRICULTURAL
-  COMMERCIAL
-  INDUSTRIAL
-  ENVIRONMENTAL
-  INSTITUTIONAL
-  RECREATIONAL
-  RESIDENTIAL
-  WETLANDS
-  LAKE ERIE FLOOD PRONE AREA
-  FLOODPLAIN DEVELOPMENT CONTROL AREA



 MAP BORDER

Title: MUNICIPALITY OF LEAMINGTON
ZONING BY-LAW
SCHEDULE "A"
MAP 7

Scale: 1:15,000

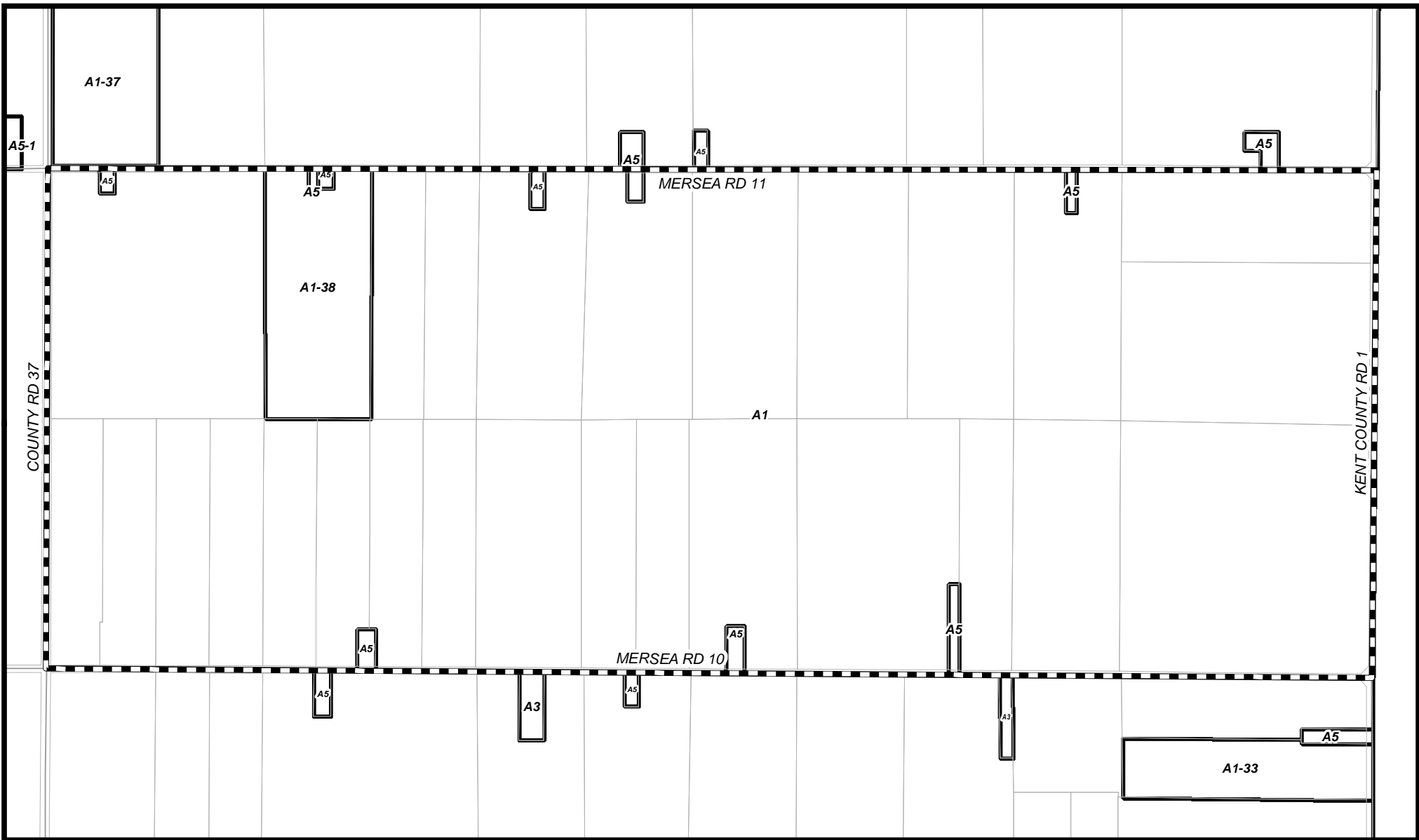
0 225 450 900 Meters

COPYRIGHT
This is not a legal plan of survey and the user of this map assumes all risks associated with it. All efforts have been made to ensure completeness and accuracy, however no guarantees can be made. This map is the property of the Corporation of the Municipality of Leamington and may not be reproduced without expressed permission and authorization. Provided by the: Municipality of Leamington - GIS Services
111 Erie Street North, Leamington, Ontario N8H 2Z9
TEL: (519) 326-5761 FAX: (519) 326-2481

KEY MAP

02	03	04
06	07	08
10	11	12



Legend

ZONING DESIGNATION

- AGRICULTURAL
- COMMERCIAL
- INDUSTRIAL
- ENVIRONMENTAL
- INSTITUTIONAL
- RECREATIONAL
- RESIDENTIAL
- WETLANDS
- LAKE ERIE FLOOD PRONE AREA
- FLOODPLAIN DEVELOPMENT CONTROL AREA

MAP BORDER

Title: MUNICIPALITY OF LEAMINGTON
ZONING BY-LAW
SCHEDULE "A"
MAP 8

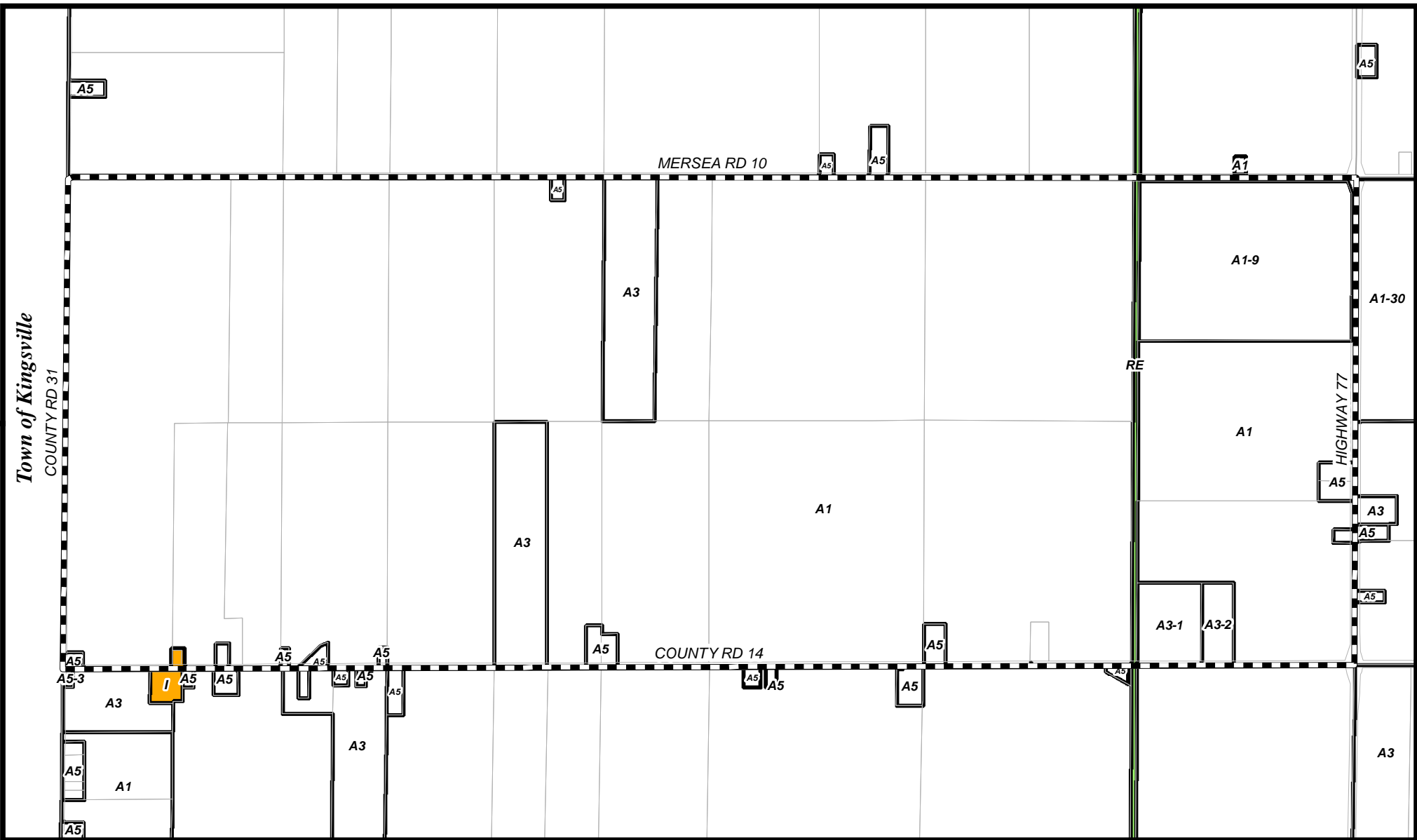
Scale: 1:15,000

0 225 450 900 Meters

COPYRIGHT
This is not a legal plan of survey and the user of this map assumes all risks associated with it. All efforts have been made to ensure completeness and accuracy, however no guarantees can be made. This map is the property of the Corporation of the Municipality of Leamington and may not be reproduced without expressed permission and authorization. Provided by the: Municipality of Leamington - GIS Services
111 Erie Street North, Leamington, Ontario N8H 2Z9
TEL: (519) 326-5761 FAX: (519) 326-2481

KEY MAP

03	04
07	08
11	12



Legend

ZONING DESIGNATION

- AGRICULTURAL
- COMMERCIAL
- INDUSTRIAL
- ENVIRONMENTAL
- INSTITUTIONAL
- RECREATIONAL
- RESIDENTIAL
- WETLANDS
- LAKE ERIE FLOOD PRONE AREA
- FLOODPLAIN DEVELOPMENT CONTROL AREA

MAP BORDER

Title: MUNICIPALITY OF LEAMINGTON
ZONING BY-LAW
SCHEDULE "A"
MAP 9

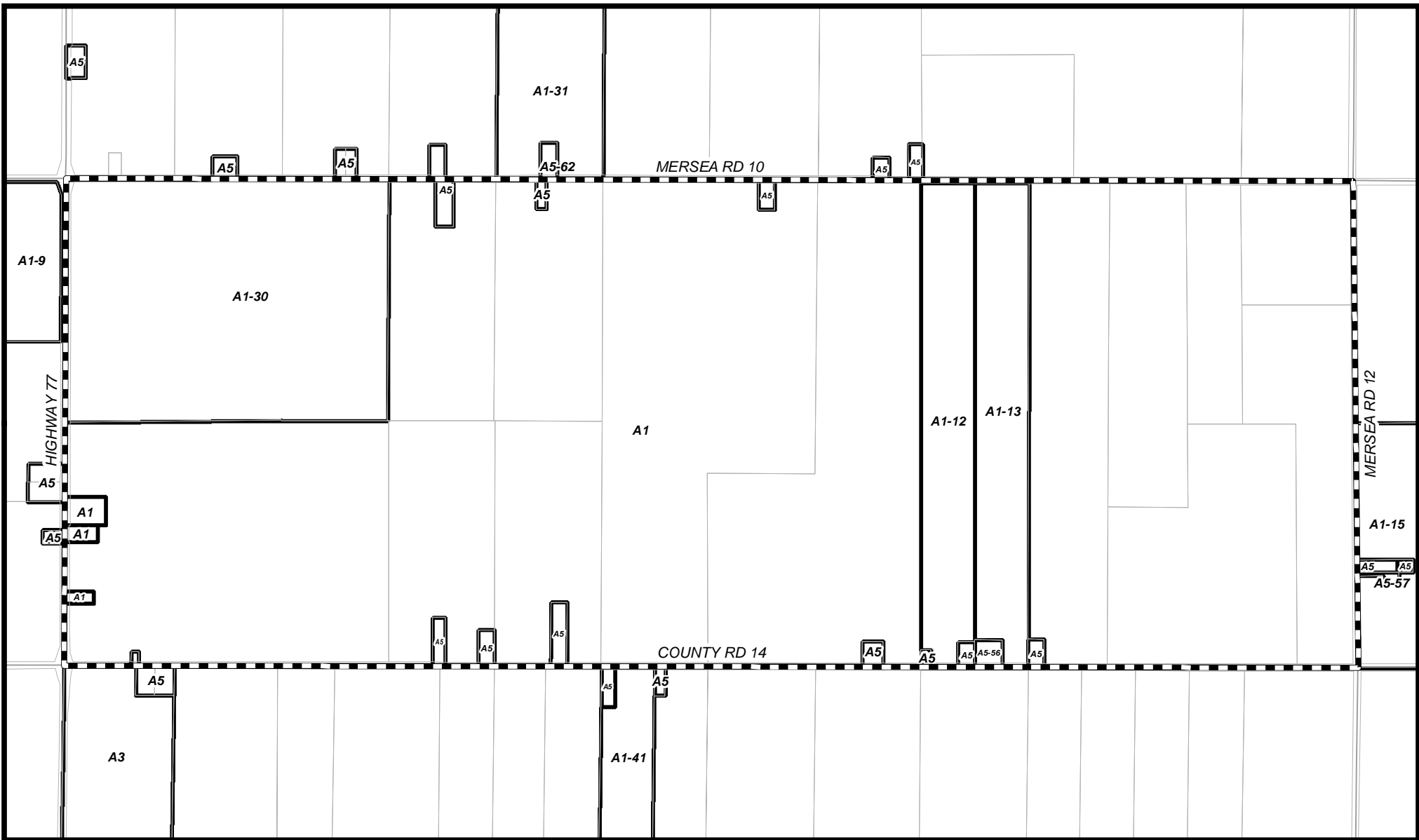
Scale: 1:15,000

0 225 450 900 Meters

COPYRIGHT
This is not a legal plan of survey and the user of this map assumes all risks associated with it. All efforts have been made to ensure completeness and accuracy, however no guarantees can be made. This map is the property of the Corporation of the Municipality of Leamington and may not be reproduced without expressed permission and authorization.
Provided by the: Municipality of Leamington - GIS Services
111 Erie Street North, Leamington, Ontario N8H 2Z9
TEL: (519) 326-6761 FAX: (519) 326-2481

KEY MAP

05	06
09	10
13	14



Legend

ZONING DESIGNATION

- AGRICULTURAL
- COMMERCIAL
- INDUSTRIAL
- ENVIRONMENTAL
- INSTITUTIONAL
- RECREATIONAL
- RESIDENTIAL
- WETLANDS
- LAKE ERIE FLOOD PRONE AREA
- FLOODPLAIN DEVELOPMENT CONTROL AREA

MAP BORDER

Title: MUNICIPALITY OF LEAMINGTON
ZONING BY-LAW
SCHEDULE "A"
MAP 10

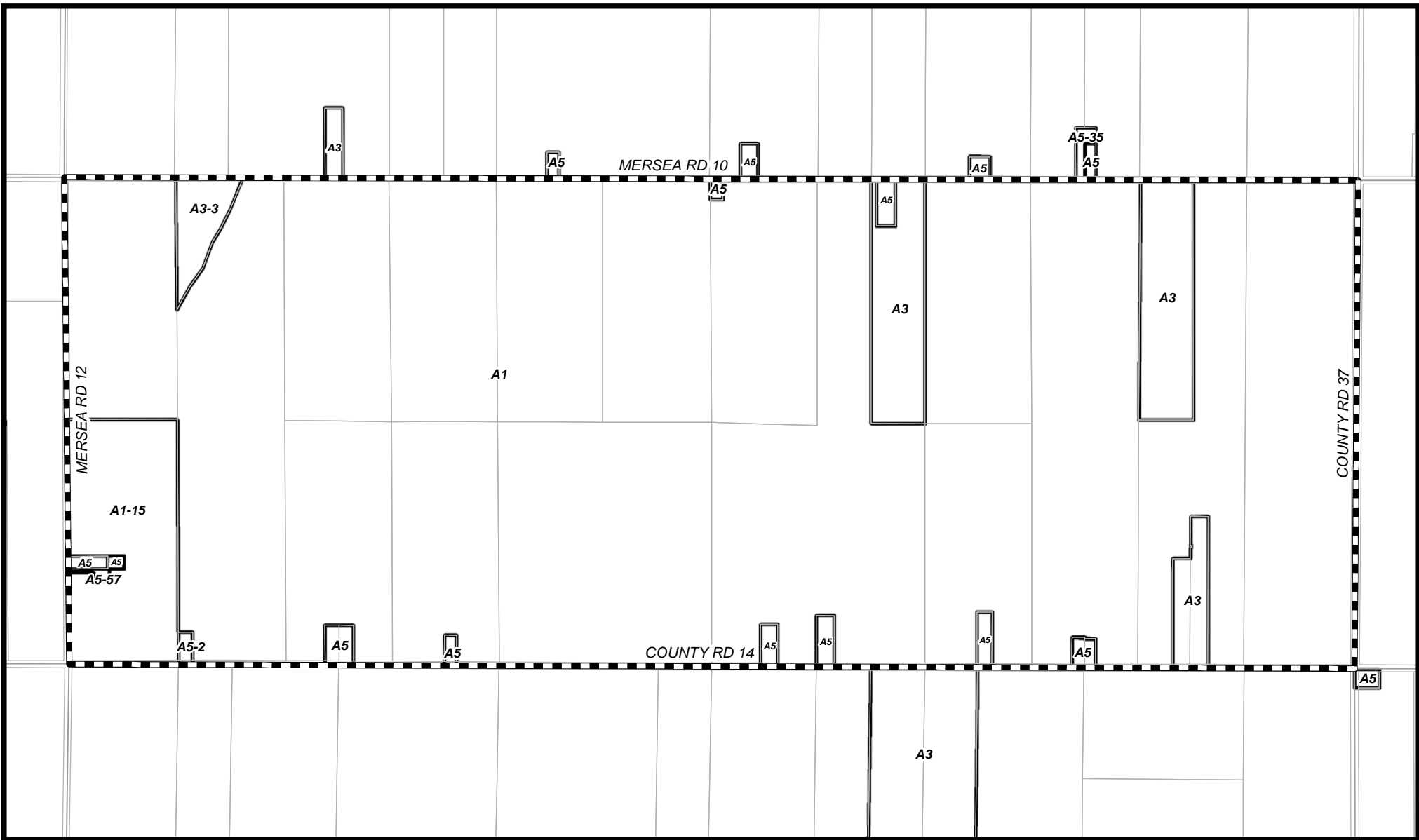
Scale: 1:15,000

0 225 450 900 Meters

COPYRIGHT
This is not a legal plan of survey and the user of this map assumes all risks associated with it. All efforts have been made to ensure completeness and accuracy, however no guarantees can be made. This map is the property of the Corporation of the Municipality of Leamington and may not be reproduced without expressed permission and authorization.
Provided by the: Municipality of Leamington - GIS Services
111 Erie Street North, Leamington, Ontario N8H 2Z9
TEL: (519) 326-5761 FAX: (519) 326-2481

KEY MAP

05	06	07
09	10	11
13	14	15



Legend

ZONING DESIGNATION

- AGRICULTURAL
- COMMERCIAL
- INDUSTRIAL
- ENVIRONMENTAL
- INSTITUTIONAL
- RECREATIONAL
- RESIDENTIAL
- WETLANDS
- LAKE ERIE FLOOD PRONE AREA
- FLOODPLAIN DEVELOPMENT CONTROL AREA

MAP BORDER

Title: MUNICIPALITY OF LEAMINGTON
ZONING BY-LAW
SCHEDULE "A"
MAP 11

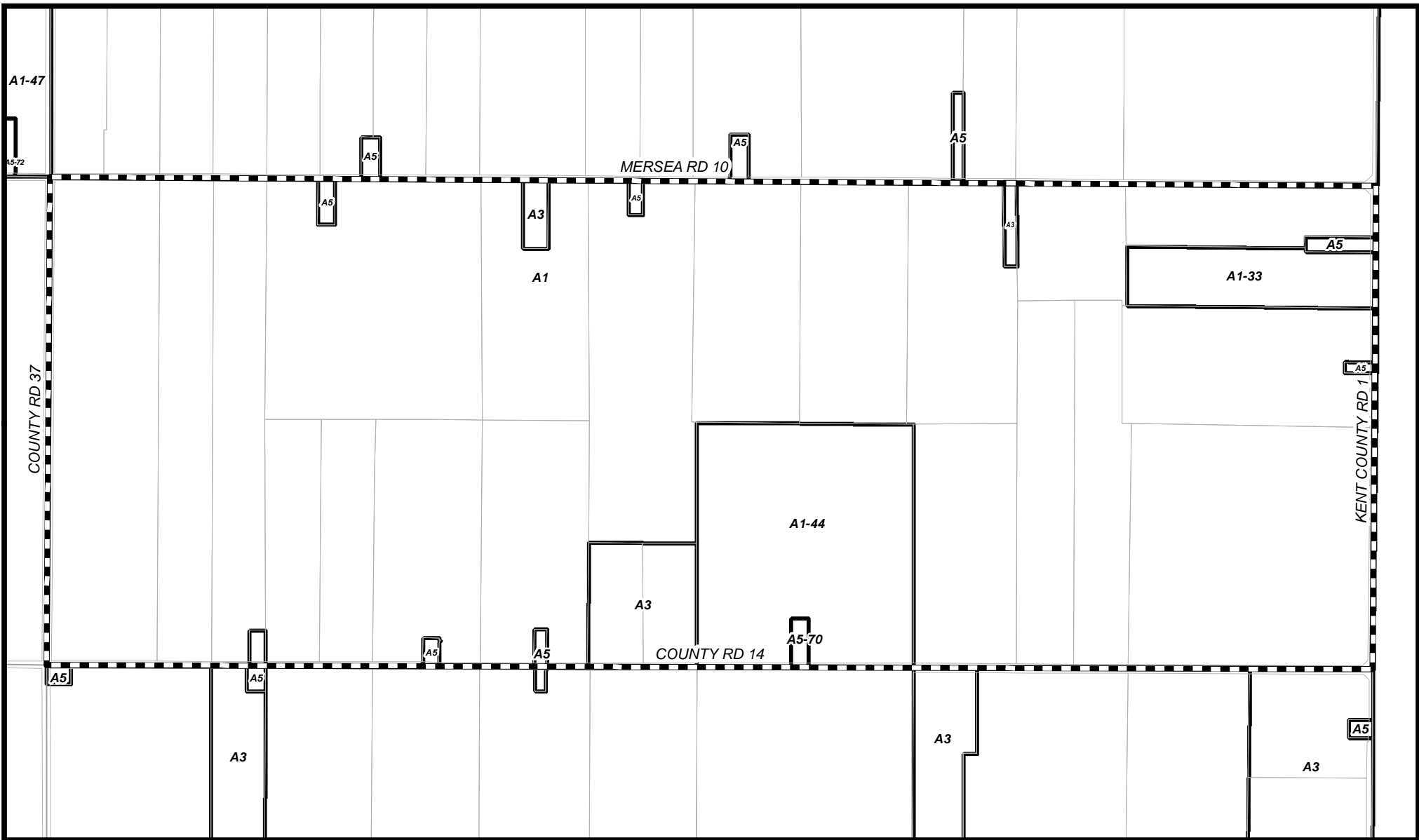
Scale: 1:15,000

0 225 450 900 Meters

COPYRIGHT
This is not a legal plan of survey and the user of this map assumes all risks associated with it. All efforts have been made to assure completeness and accuracy, however no guarantees can be made. This map is the property of the Corporation of the Municipality of Leamington and may not be reproduced without expressed permission and authorization. Provided by the: Municipality of Leamington - GIS Services
111 Erie Street North, Leamington, Ontario N8H 2Z9
TEL: (519) 326-5761 FAX: (519) 326-2481

KEY MAP

06	07	08
10	11	12
14	15	16



Legend

ZONING DESIGNATION

- AGRICULTURAL
- COMMERCIAL
- INDUSTRIAL
- ENVIRONMENTAL
- INSTITUTIONAL
- RECREATIONAL
- RESIDENTIAL
- WETLANDS
- LAKE ERIE FLOOD PRONE AREA
- FLOODPLAIN DEVELOPMENT CONTROL AREA

MAP BORDER

Title: MUNICIPALITY OF LEAMINGTON
ZONING BY-LAW
SCHEDULE "A"
MAP 12

Scale: 1:15,000

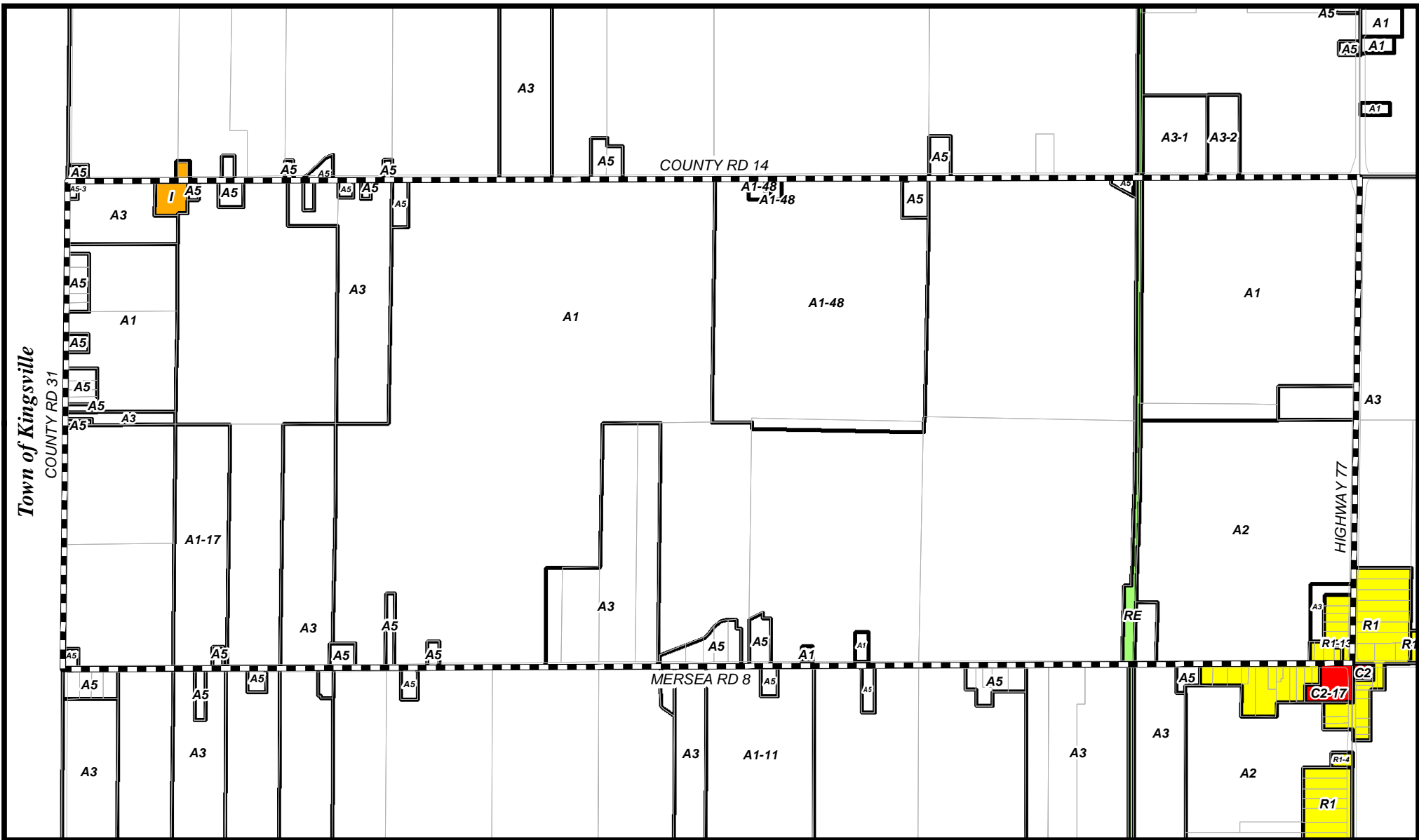
0 225 450 900 Meters

COPYRIGHT

This is not a legal plan of survey and the user of this map assumes all risks associated with it. All efforts have been made to ensure completeness and accuracy, however no guarantees can be made. This map is the property of the Corporation of the Municipality of Leamington and may not be reproduced without expressed permission and authorization. Provided by the: Municipality of Leamington - GIS Services
111 Erie Street North, Leamington, Ontario N8H 2Z9
TEL: (519) 326-5761 FAX: (519) 326-2481

KEY MAP

07	08
11	12
15	16



Legend

ZONING DESIGNATION

- AGRICULTURAL
- COMMERCIAL
- INDUSTRIAL
- ENVIRONMENTAL
- INSTITUTIONAL
- RECREATIONAL
- RESIDENTIAL
- WETLANDS
- LAKE ERIE FLOOD PRONE AREA
- FLOODPLAIN DEVELOPMENT CONTROL AREA

MAP BORDER

Title: MUNICIPALITY OF LEAMINGTON
ZONING BY-LAW
SCHEDULE "A"
MAP 13

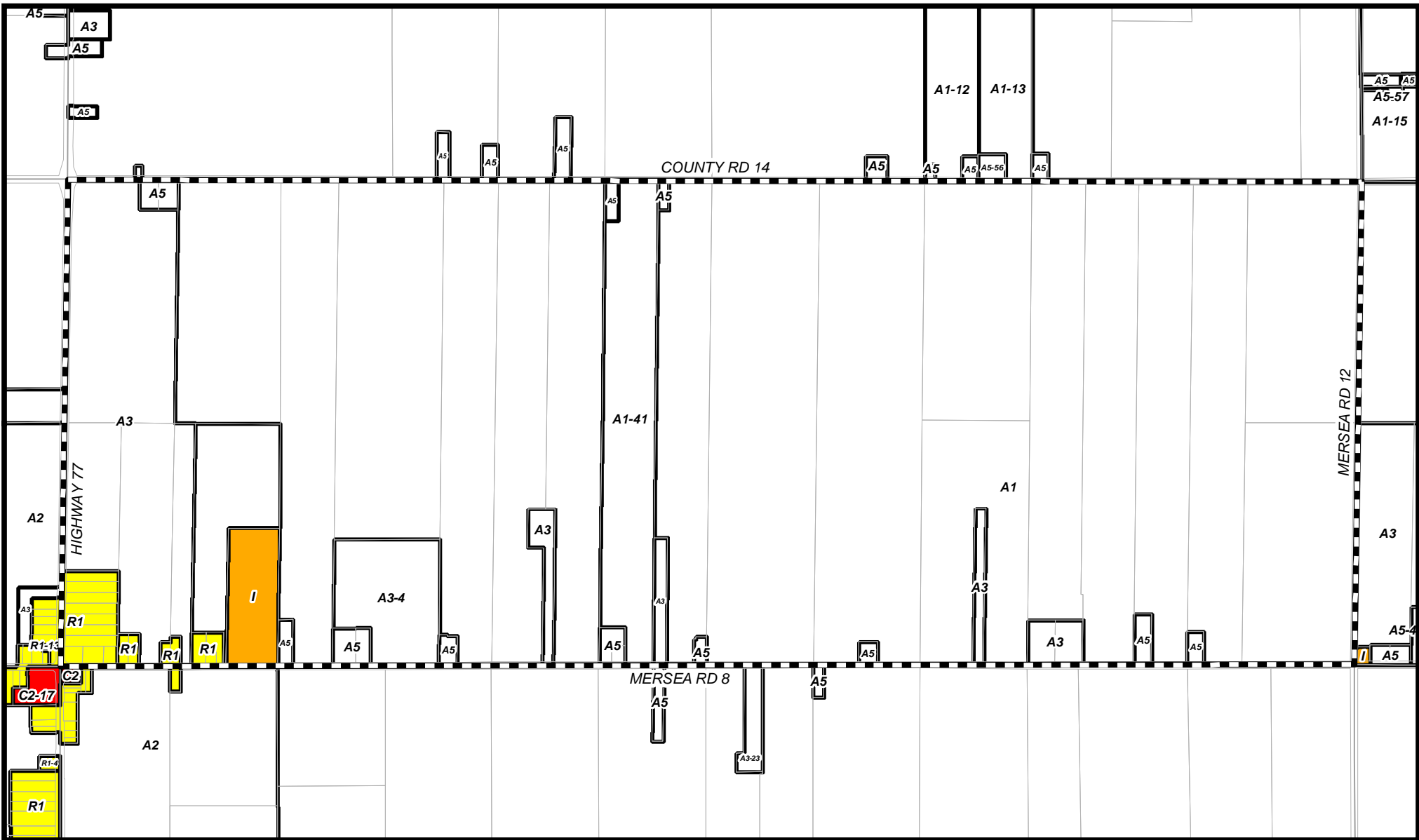
Scale: 1:15,000

0 225 450 900 Meters

COPYRIGHT
This is not a legal plan of survey and the user of this map assumes all risks associated with it. All efforts have been made to ensure completeness and accuracy, however no guarantees can be made. This map is the property of the Corporation of the Municipality of Leamington and may not be reproduced without expressed permission and authorization.
Provided by the: Municipality of Leamington - GIS Services
111 Erie Street North, Leamington, Ontario N8H 2Z9
TEL: (519) 326-5761 FAX: (519) 326-2481

KEY MAP

09	10
13	14
17	18



Legend

ZONING DESIGNATION

- AGRICULTURAL
- COMMERCIAL
- INDUSTRIAL
- ENVIRONMENTAL
- INSTITUTIONAL
- RECREATIONAL
- RESIDENTIAL
- WETLANDS
- LAKE ERIE FLOOD PRONE AREA
- FLOODPLAIN DEVELOPMENT CONTROL AREA

MAP BORDER

Title: MUNICIPALITY OF LEAMINGTON
ZONING BY-LAW
SCHEDULE "A"
MAP 14

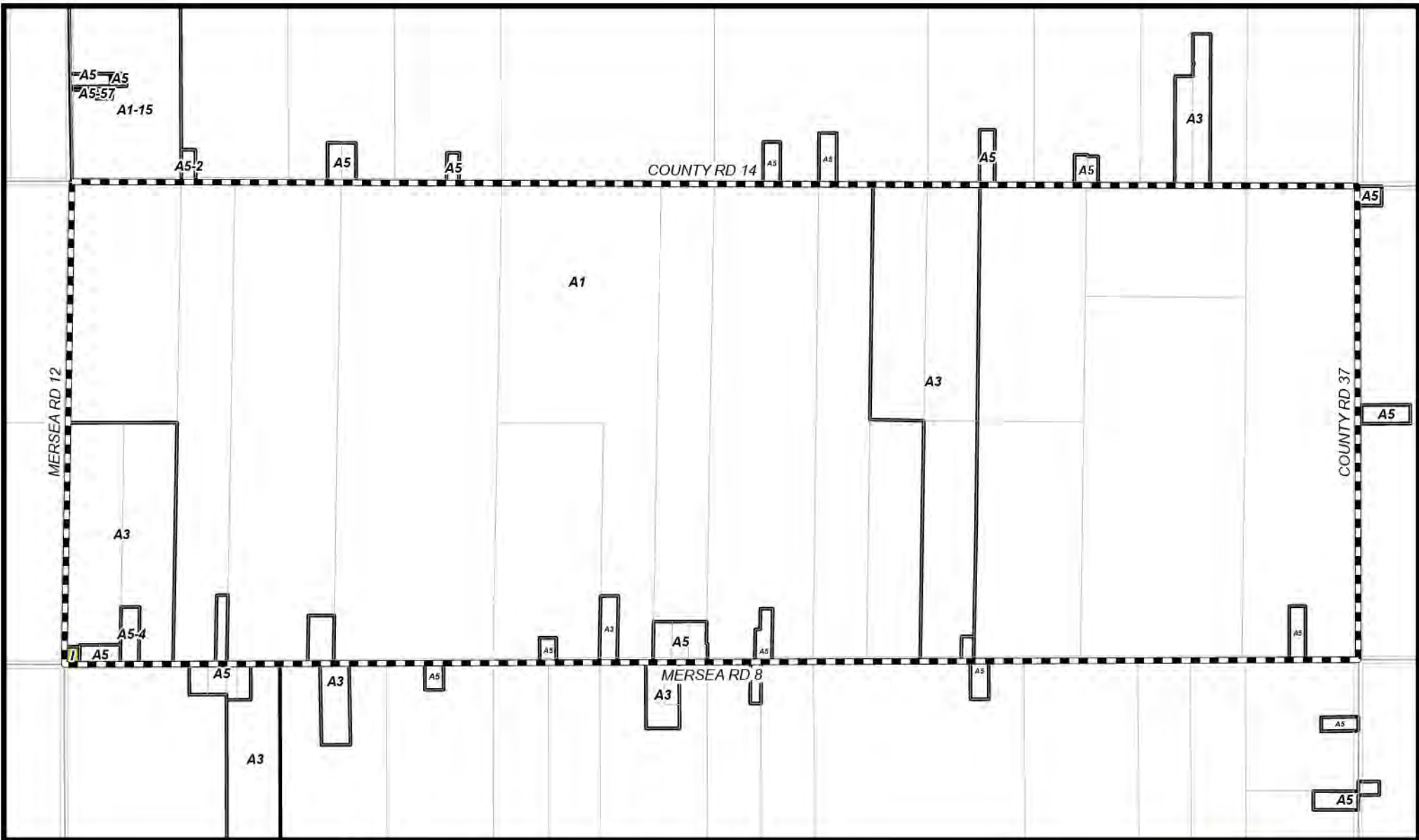
Scale: 1:15,000

0 225 450 900 Meters

COPYRIGHT
This is not a legal plan of survey and the user of this map assumes all risks associated with it. All efforts have been made to ensure completeness and accuracy, however no guarantees can be made. This map is the property of the Corporation of the Municipality of Leamington and may not be reproduced without expressed permission and authorization. Provided by the: Municipality of Leamington - GIS Services
111 Erie Street North, Leamington, Ontario N8H 2Z9
TEL: (519) 326-5761 FAX: (519) 326-2481

KEY MAP

09	10	11
13	14	15
17	18	19



Legend

ZONING DESIGNATION

- AGRICULTURAL
- COMMERCIAL
- INDUSTRIAL
- ENVIRONMENTAL
- INSTITUTIONAL
- RECREATIONAL
- RESIDENTIAL
- WETLANDS
- LAKE ERIE FLOOD PRONE AREA
- FLOODPLAIN DEVELOPMENT CONTROL AREA

MAP BORDER

Title: **MUNICIPALITY OF LEAMINGTON ZONING BY-LAW SCHEDULE "A" MAP 15**

Scale: 1:15,000

0 225 450 900 Meters

COPYRIGHT

This is not a legal plan of survey and the user of this map assumes all risks associated with it. All efforts have been made to ensure completeness and accuracy, however, no guarantees can be made. This map is the property of the Corporation of the Municipality of Leamington and may not be reproduced without expressed permission and authorization. Provided by the Municipality of Leamington - GIS Services
 111 Erie Street North, Leamington, Ontario N8H 2Z9
 TEL: (519) 326-5761 FAX: (519) 326-2481

KEY MAP

10	11	12
14		16
18	19	20

33



Legend

ZONING DESIGNATION

- AGRICULTURAL
- COMMERCIAL
- INDUSTRIAL
- ENVIRONMENTAL
- INSTITUTIONAL
- RECREATIONAL
- RESIDENTIAL
- WETLANDS
- LAKE ERIE FLOOD PRONE AREA
- FLOODPLAIN DEVELOPMENT CONTROL AREA

MAP BORDER

Title: MUNICIPALITY OF LEAMINGTON
ZONING BY-LAW
SCHEDULE "A"
MAP 16

Scale: 1:15,000

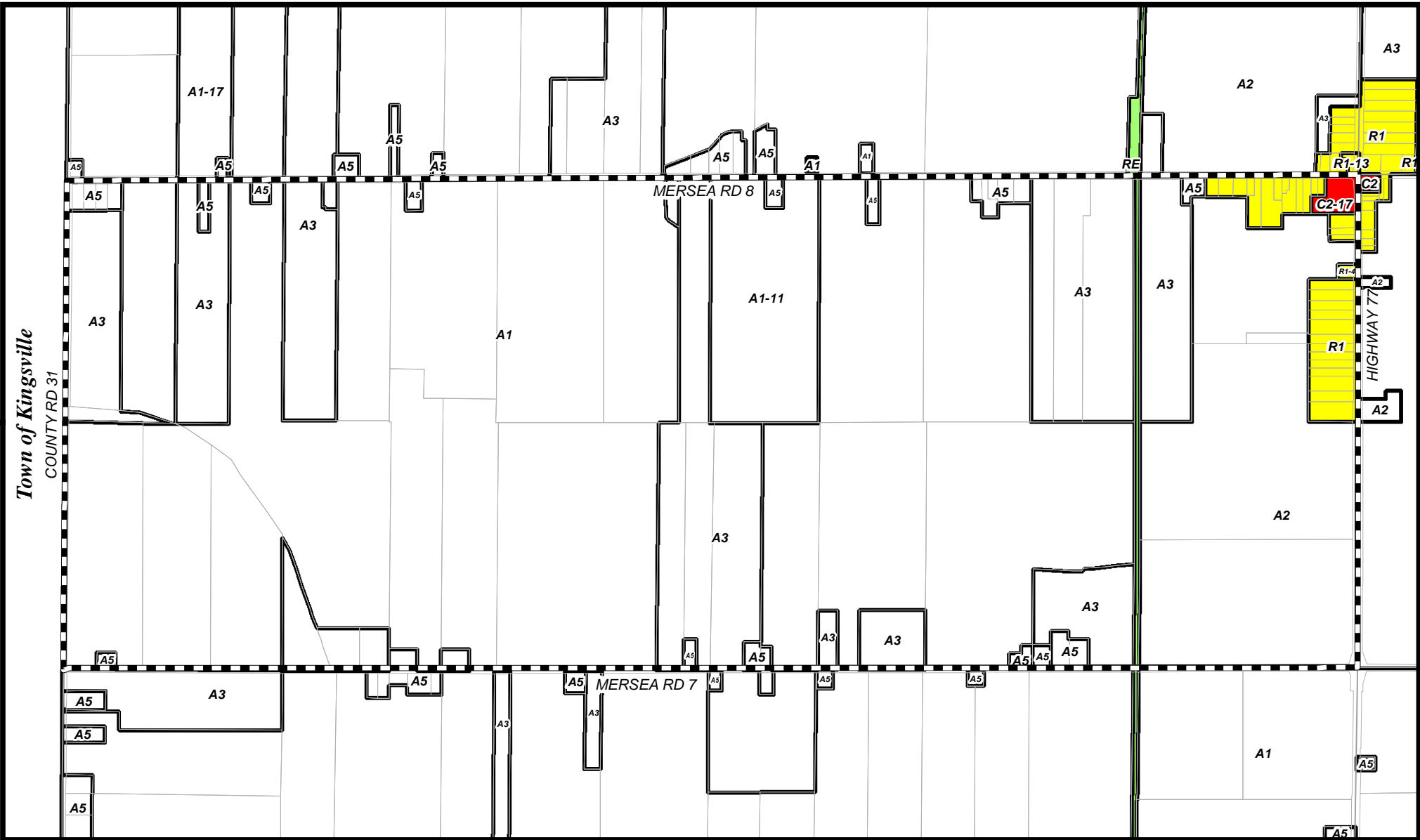
0 225 450 900 Meters

COPYRIGHT
This is not a legal plan of survey and the user of this map assumes all risks associated with it. All efforts have been made to ensure completeness and accuracy, however no guarantees can be made. This map is the property of the Corporation of the Municipality of Leamington and may not be reproduced without expressed permission and authorization. Provided by the: Municipality of Leamington - GIS Services
111 Erie Street North, Leamington, Ontario N8H 2Z9
TEL: (519) 326-5761 FAX: (519) 326-2481

KEY MAP

11	12
15	16
19	20

33



Legend

ZONING DESIGNATION

- AGRICULTURAL
- COMMERCIAL
- INDUSTRIAL
- ENVIRONMENTAL
- INSTITUTIONAL
- RECREATIONAL
- RESIDENTIAL
- WETLANDS
- LAKE ERIE FLOOD PRONE AREA
- FLOODPLAIN DEVELOPMENT CONTROL AREA

MAP BORDER

Title: MUNICIPALITY OF LEAMINGTON
ZONING BY-LAW
SCHEDULE "A"
MAP 17

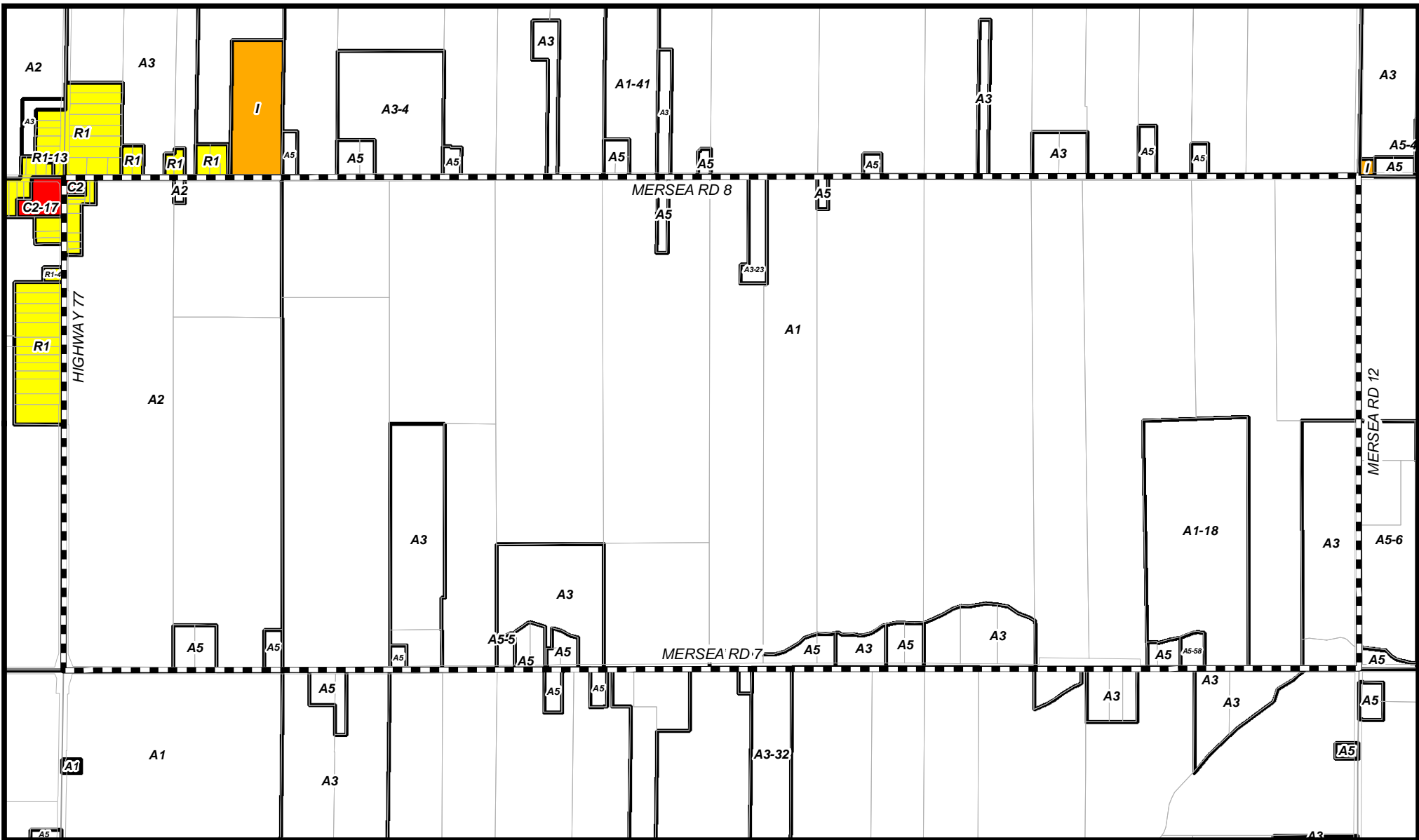
Scale: 1:15,000

0 225 450 900 Meters

COPYRIGHT
This is not a legal plan of survey and the user of this map assumes all risks associated with it. All efforts have been made to ensure completeness and accuracy, however no guarantees can be made. This map is the property of the Corporation of the Municipality of Leamington and may not be reproduced without expressed permission and authorization.
Provided by the: Municipality of Leamington - GIS Services
111 Erie Street North, Leamington, Ontario N8H 2Z9
TEL: (519) 326-6761 FAX: (519) 326-2481

KEY MAP

13	14
17	18
21	22



Legend

ZONING DESIGNATION

- AGRICULTURAL
- COMMERCIAL
- INDUSTRIAL
- ENVIRONMENTAL
- INSTITUTIONAL
- RECREATIONAL
- RESIDENTIAL
- WETLANDS
- LAKE ERIE FLOOD PRONE AREA
- FLOODPLAIN DEVELOPMENT CONTROL AREA

MAP BORDER

Title: MUNICIPALITY OF LEAMINGTON
ZONING BY-LAW
SCHEDULE "A"
MAP 18

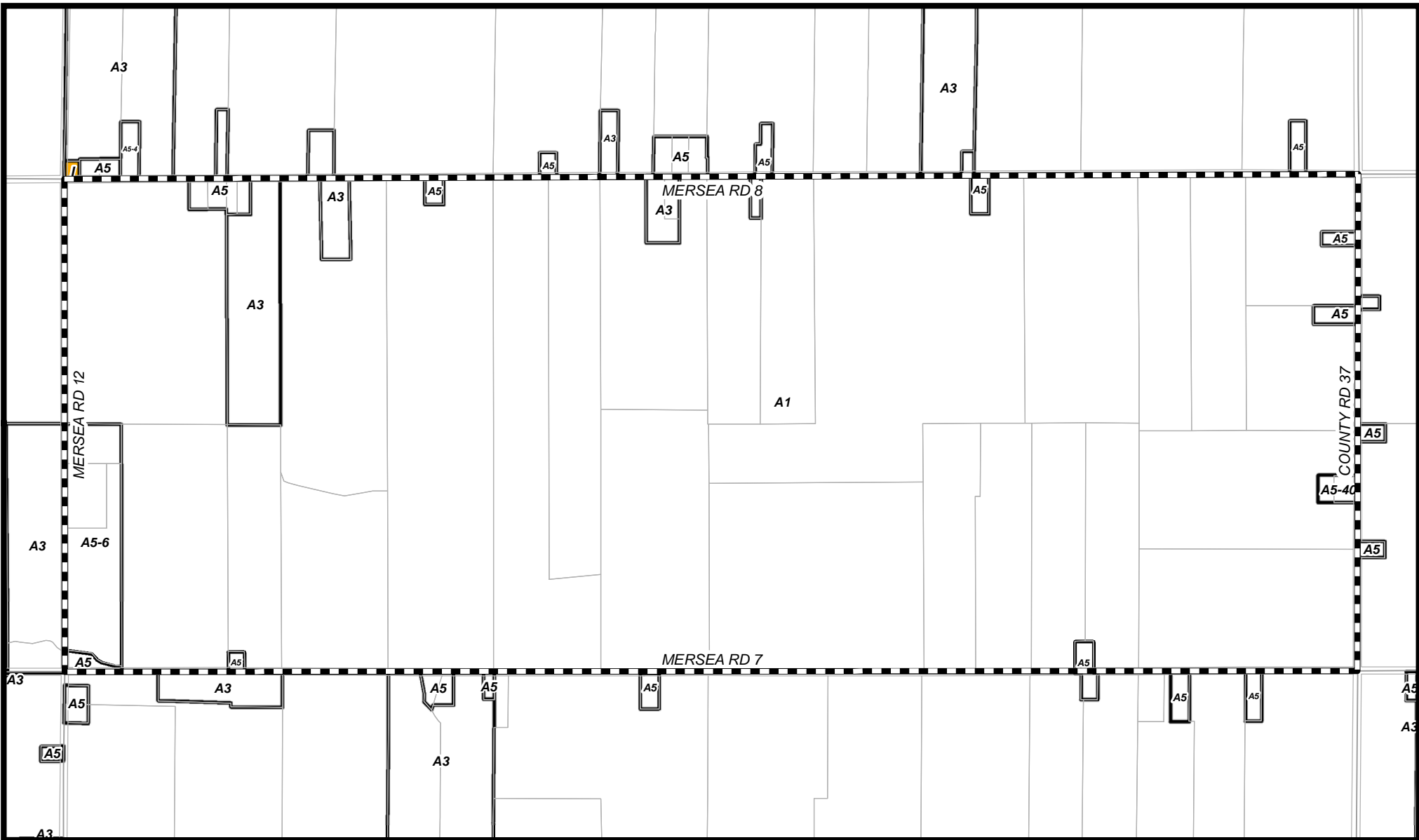
Scale: 1:15,000

0 225 450 900 Meters

COPYRIGHT
This is not a legal plan of survey and the user of this map assumes all risks associated with it. All efforts have been made to ensure completeness and accuracy, however no guarantees can be made. This map is the property of the Corporation of the Municipality of Leamington and may not be reproduced without expressed permission and authorization. Provided by the: Municipality of Leamington - GIS Services
111 Erie Street North, Leamington, Ontario N8H 2Z9
TEL: (519) 326-5761 FAX: (519) 326-2481

KEY MAP

13	14	15
17	18	19
21	22	23



Legend

ZONING DESIGNATION

- AGRICULTURAL
- COMMERCIAL
- INDUSTRIAL
- ENVIRONMENTAL
- INSTITUTIONAL
- RECREATIONAL
- RESIDENTIAL
- WETLANDS
- LAKE ERIE FLOOD PRONE AREA
- FLOODPLAIN DEVELOPMENT CONTROL AREA

MAP BORDER

Title: MUNICIPALITY OF LEAMINGTON
ZONING BY-LAW
SCHEDULE "A"
MAP 19

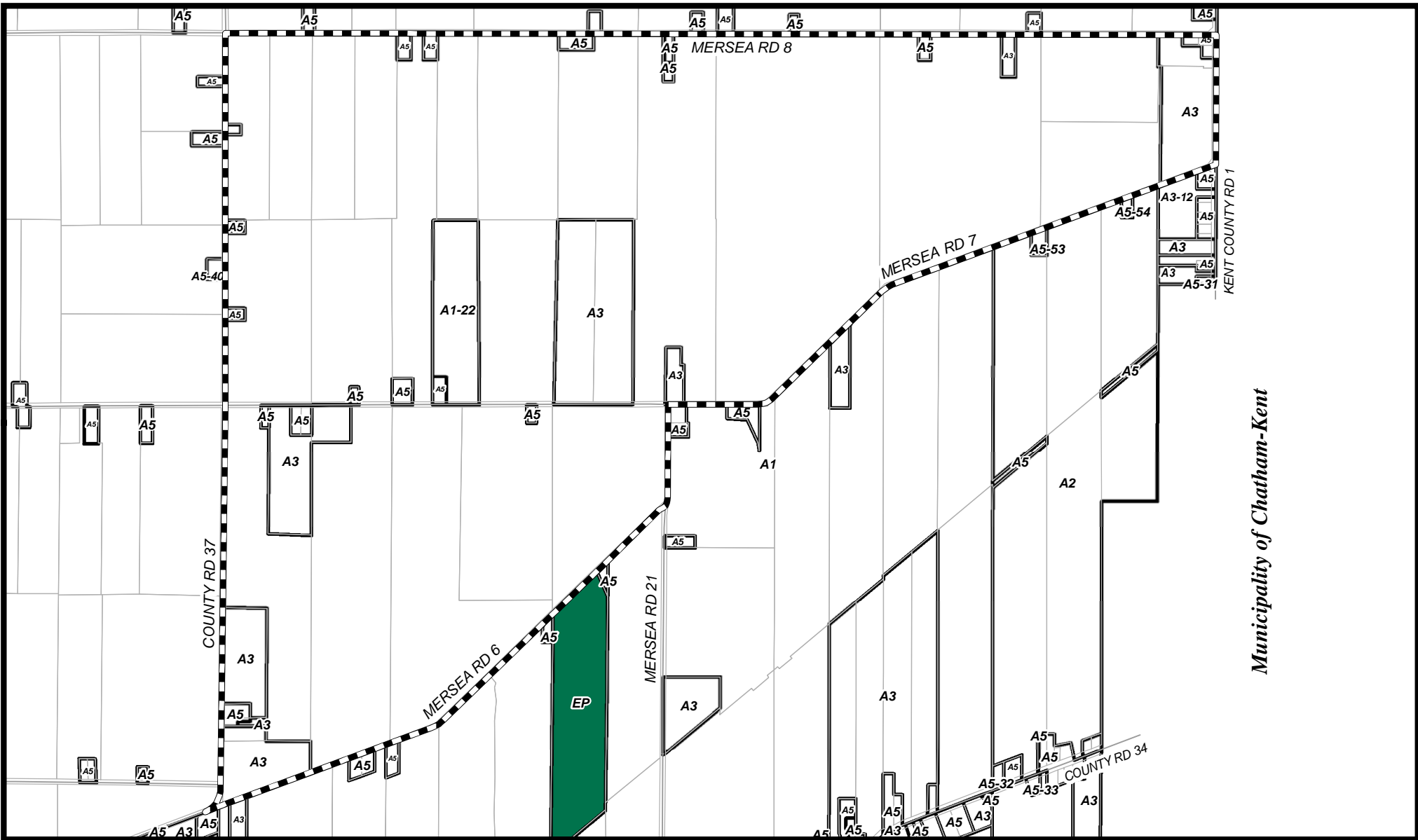
Scale: 1:15,000

0 225 450 900 Meters

COPYRIGHT
This is not a legal plan of survey and the user of this map assumes all risks associated with it. All efforts have been made to ensure completeness and accuracy, however no guarantees can be made. This map is the property of the Corporation of the Municipality of Leamington and may not be reproduced without expressed permission and authorization.
Provided by the: Municipality of Leamington - GIS Services
111 Erie Street North, Leamington, Ontario N8H 2Z9
TEL: (519) 326-5761 FAX: (519) 326-2481

KEY MAP

14	15	16
18	19	20
22	23	33



Municipality of Chatham-Kent

Legend

ZONING DESIGNATION

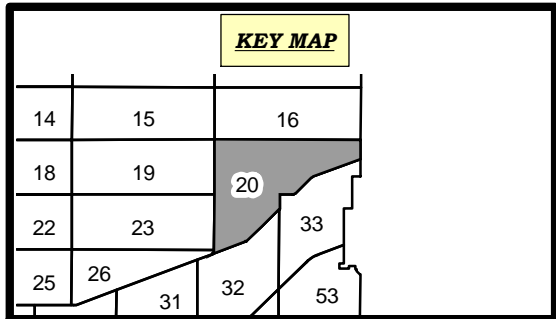
- AGRICULTURAL
- COMMERCIAL
- INDUSTRIAL
- ENVIRONMENTAL
- INSTITUTIONAL
- RECREATIONAL
- RESIDENTIAL
- WETLANDS
- LAKE ERIE FLOOD PRONE AREA
- FLOODPLAIN DEVELOPMENT CONTROL AREA

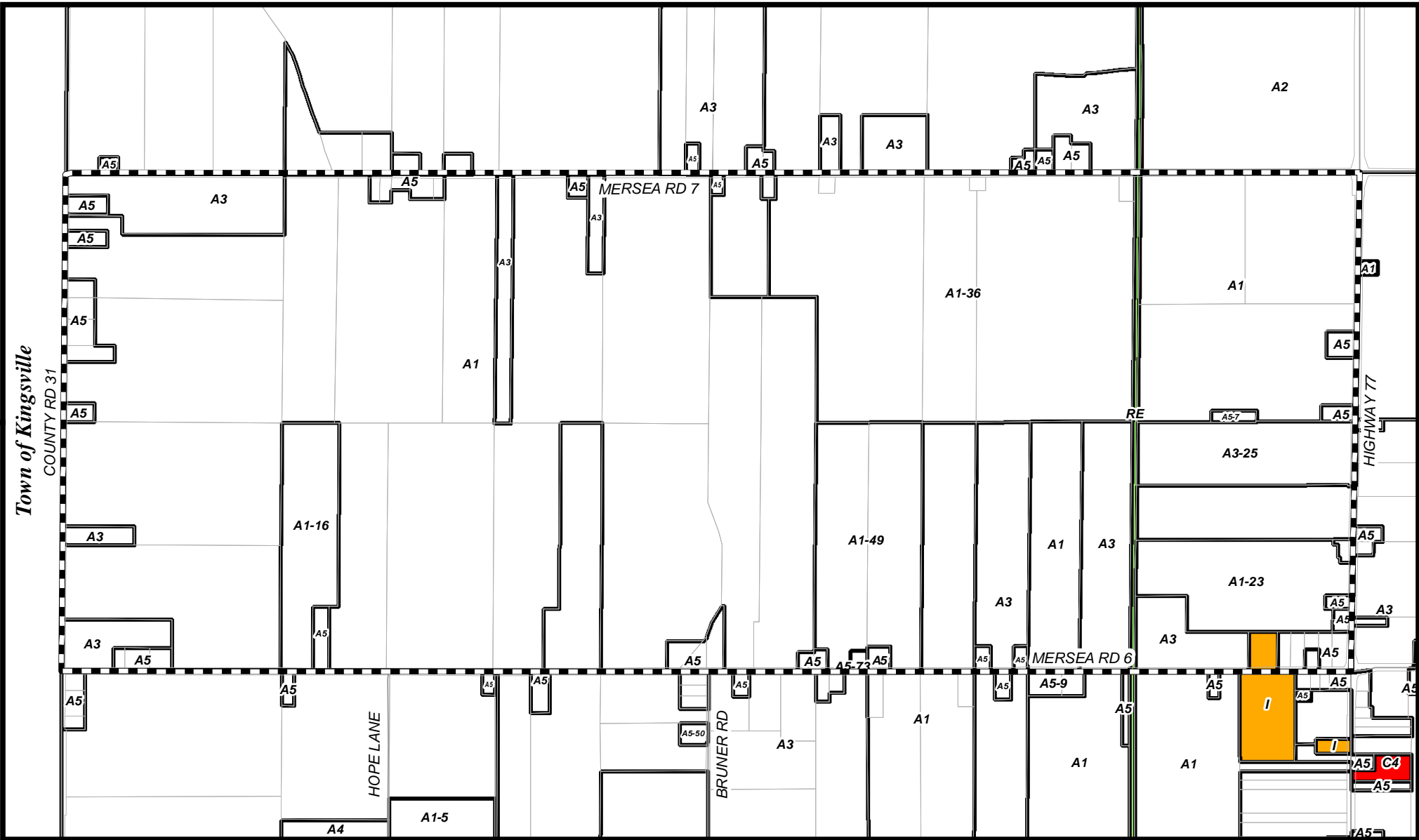
MAP BORDER

Title: MUNICIPALITY OF LEAMINGTON
ZONING BY-LAW
SCHEDULE "A"
MAP 20

Scale: 1:20,000 0 300 600 1,200 Meters

COPYRIGHT
This is not a legal plan of survey and the user of this map assumes all risks associated with it. All efforts have been made to ensure completeness and accuracy, however no guarantees can be made. This map is the property of the Corporation of the Municipality of Leamington and may not be reproduced without expressed permission and authorization. Provided by the: Municipality of Leamington - GIS Services
111 Erie Street North, Leamington, Ontario N8H 2Z9
TEL: (519) 326-5761 FAX: (519) 326-2481





Legend

ZONING DESIGNATION

- AGRICULTURAL
- COMMERCIAL
- INDUSTRIAL
- ENVIRONMENTAL
- INSTITUTIONAL
- RECREATIONAL
- RESIDENTIAL
- WETLANDS
- LAKE ERIE FLOOD PRONE AREA
- FLOODPLAIN DEVELOPMENT CONTROL AREA

MAP BORDER

Title: MUNICIPALITY OF LEAMINGTON
ZONING BY-LAW
SCHEDULE "A"
MAP 21

Scale: 1:15,000

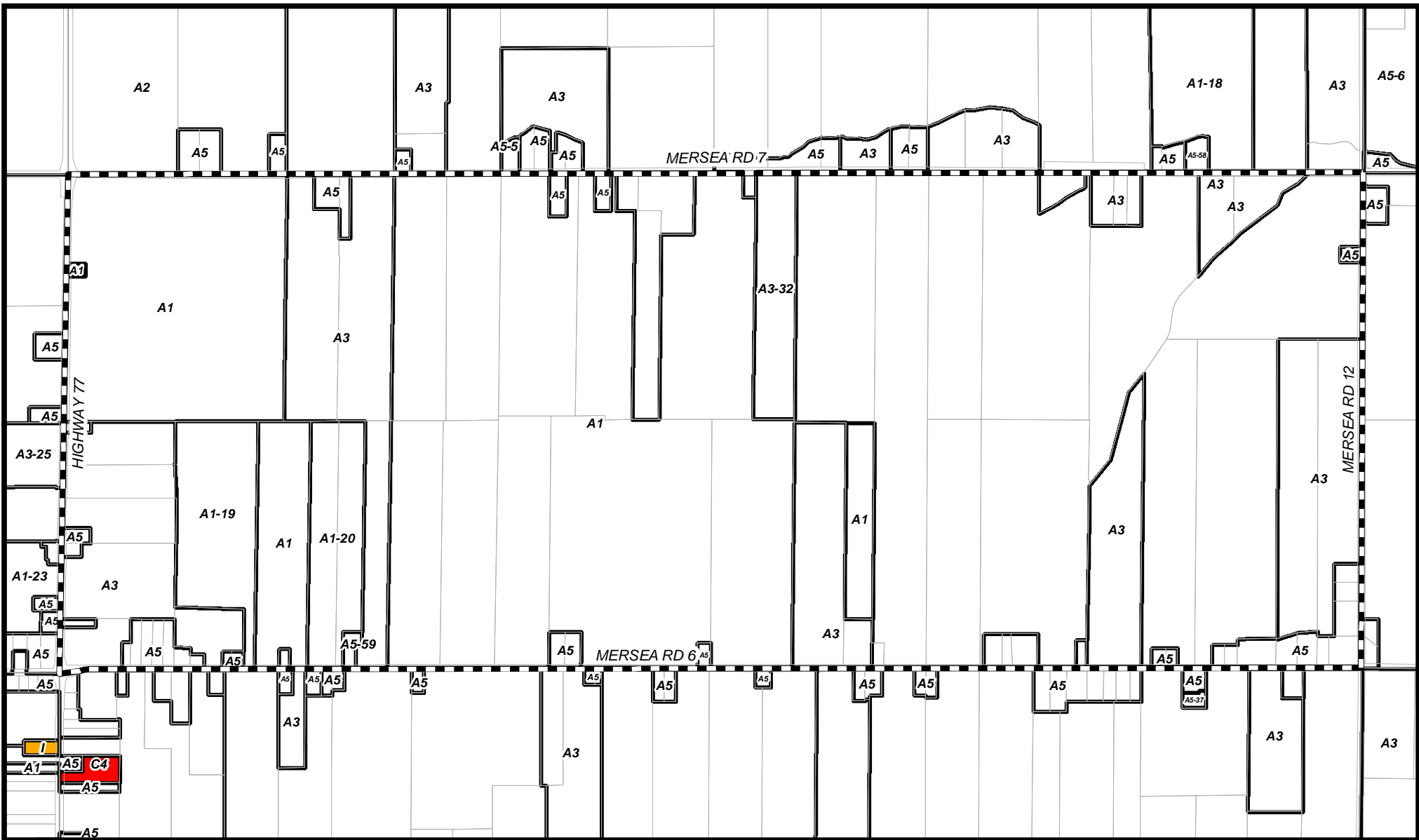
0 225 450 900 Meters

COPYRIGHT

This is not a legal plan of survey and the user of this map assumes all risks associated with it. All efforts have been made to ensure completeness and accuracy, however no guarantees can be made. This map is the property of the Corporation of the Municipality of Leamington and may not be reproduced without expressed permission and authorization. Provided by the: Municipality of Leamington - GIS Services
111 Erie Street North, Leamington, Ontario N8H 2Z9
TEL: (519) 326-5761 FAX: (519) 326-2481

KEY MAP

17	18
21	22
24	25



Legend

ZONING DESIGNATION

- AGRICULTURAL
- COMMERCIAL
- INDUSTRIAL
- ENVIRONMENTAL
- INSTITUTIONAL
- RECREATIONAL
- RESIDENTIAL
- WETLANDS
- LAKE ERIE FLOOD PRONE AREA
- FLOODPLAIN DEVELOPMENT CONTROL AREA

MAP BORDER

Title: MUNICIPALITY OF LEAMINGTON
ZONING BY-LAW
SCHEDULE "A"
MAP 22

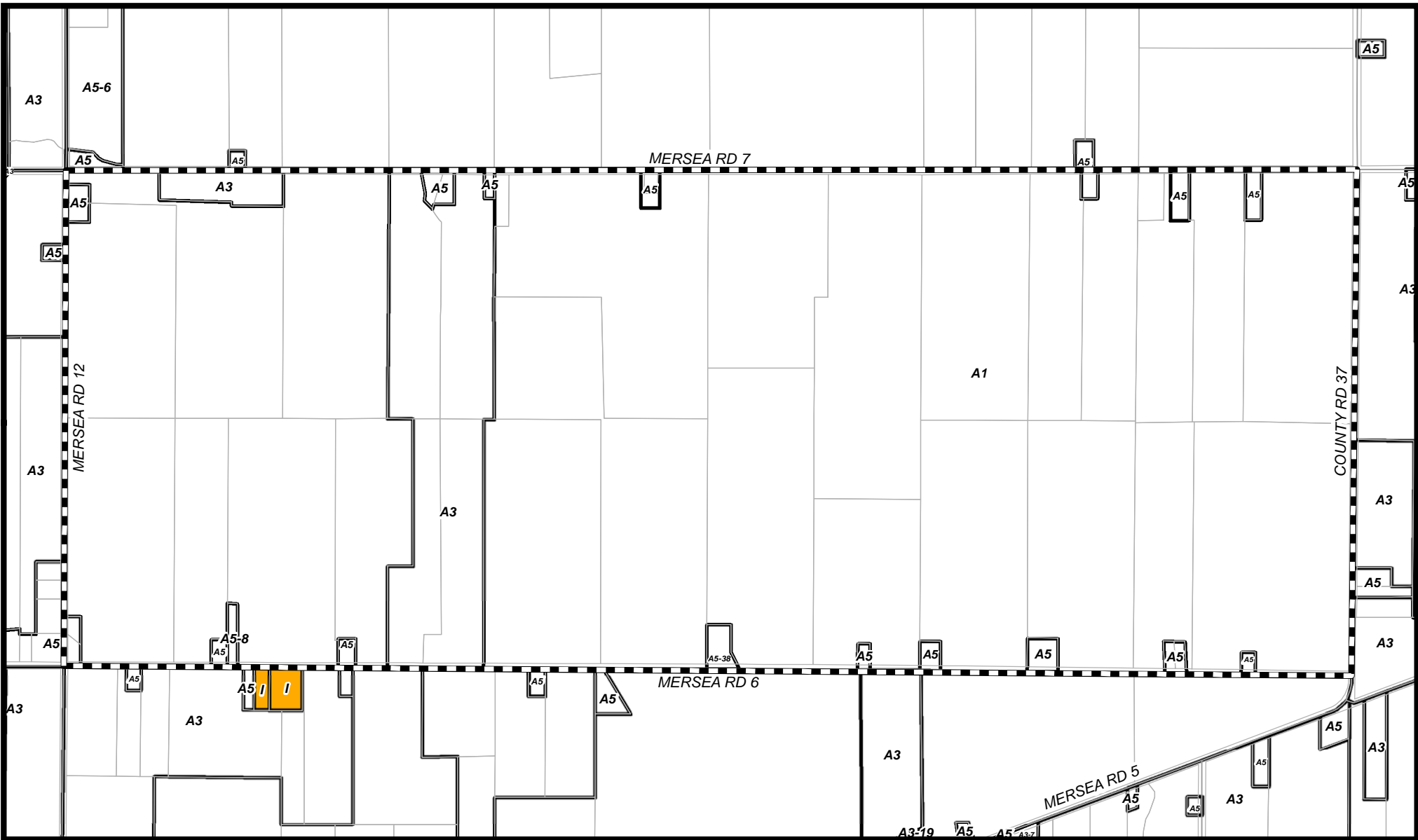
Scale: 1:15,000

0 225 450 900 Meters

COPYRIGHT
This is not a legal plan of survey and the user of this map assumes all risks associated with it. All efforts have been made to ensure completeness and accuracy, however no guarantees can be made. This map is the property of the Corporation of the Municipality of Leamington and may not be reproduced without expressed permission and authorization.
Provided by the: Municipality of Leamington - GIS Services
111 Erie Street North, Leamington, Ontario N8H 2Z9
TEL: (519) 326-5761 FAX: (519) 326-2481

KEY MAP

17	18	19
21	22	23
24	25	26
		31



Legend

ZONING DESIGNATION

- AGRICULTURAL
- COMMERCIAL
- INDUSTRIAL
- ENVIRONMENTAL
- INSTITUTIONAL
- RECREATIONAL
- RESIDENTIAL
- WETLANDS
- LAKE ERIE FLOOD PRONE AREA
- FLOODPLAIN DEVELOPMENT CONTROL AREA

MAP BORDER

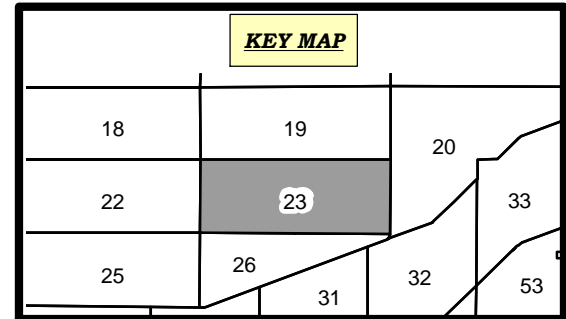
Title: MUNICIPALITY OF LEAMINGTON
ZONING BY-LAW
SCHEDULE "A"
MAP 23

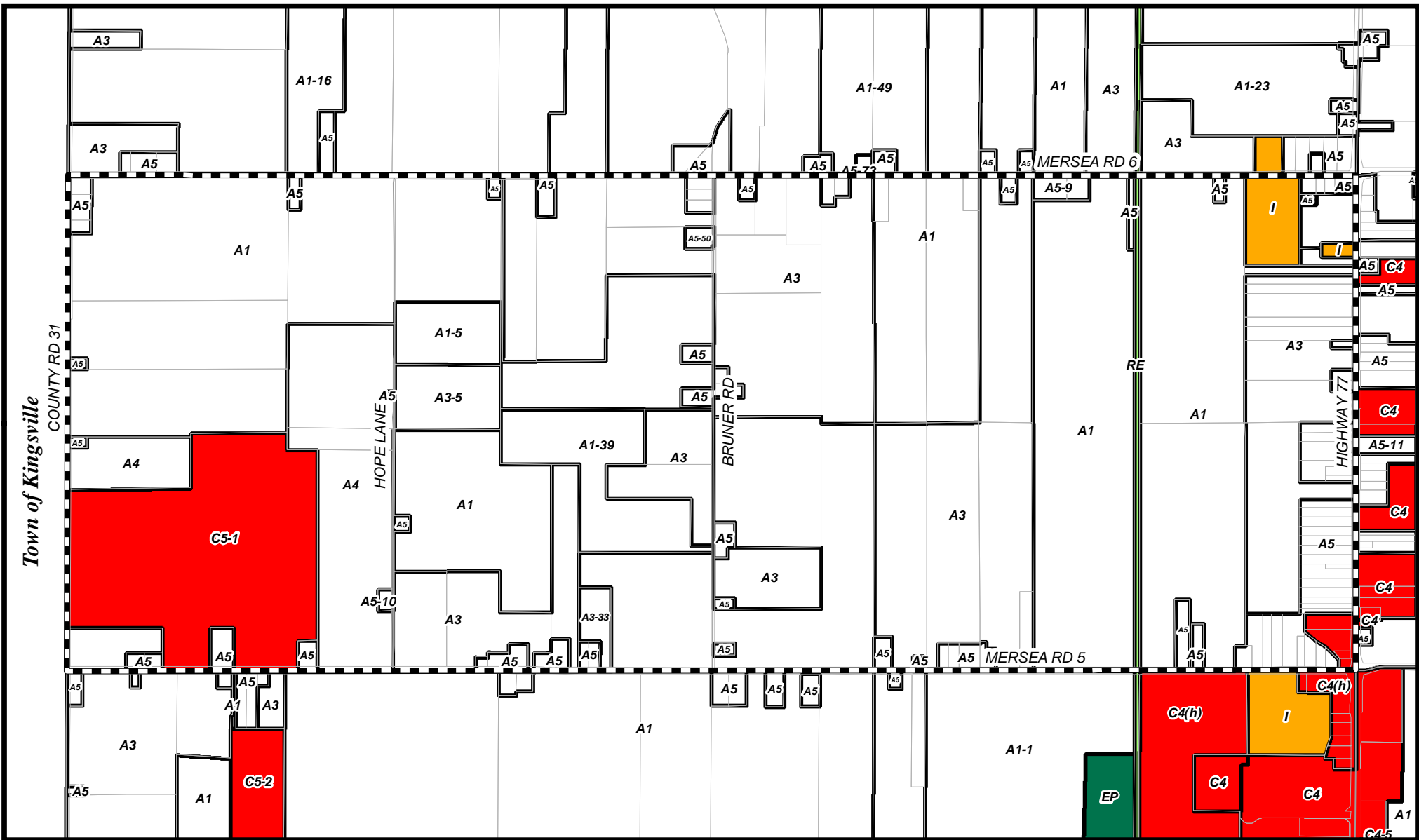
Scale: 1:15,000

0 225 450 900 Meters

LEAMINGTON ONTARIO CANADA

COPYRIGHT
This is not a legal plan of survey and the user of this map assumes all risks associated with it. All efforts have been made to ensure completeness and accuracy, however no guarantees can be made. This map is the property of the Corporation of the Municipality of Leamington and may not be reproduced without expressed permission and authorization. Provided by the: Municipality of Leamington - GIS Services
111 Erie Street North, Leamington, Ontario N8H 2Z9
TEL: (519) 326-5761 FAX: (519) 326-2481





Legend

ZONING DESIGNATION

- AGRICULTURAL
- COMMERCIAL
- INDUSTRIAL
- ENVIRONMENTAL
- INSTITUTIONAL
- RECREATIONAL
- RESIDENTIAL
- WETLANDS
- LAKE ERIE FLOOD PRONE AREA
- FLOODPLAIN DEVELOPMENT CONTROL AREA

MAP BORDER

Title: MUNICIPALITY OF LEAMINGTON
ZONING BY-LAW
SCHEDULE "A"
MAP 24

Scale: 1:15,000

0 225 450 900 Meters

COPYRIGHT
This is not a legal plan of survey and the user of this map assumes all risks associated with it. All efforts have been made to ensure completeness and accuracy, however no guarantees can be made. This map is the property of the Corporation of the Municipality of Leamington and may not be reproduced without expressed permission and authorization.
Provided by the: Municipality of Leamington - GIS Services
111 Erie Street North, Leamington, Ontario N8H 2Z9
TEL: (519) 326-5761 FAX: (519) 326-2481

KEY MAP

21	22
24	25
27	29



Legend

ZONING DESIGNATION

- AGRICULTURAL
- COMMERCIAL
- INDUSTRIAL
- ENVIRONMENTAL
- INSTITUTIONAL
- RECREATIONAL
- RESIDENTIAL
- WETLANDS
- LAKE ERIE FLOOD PRONE AREA
- FLOODPLAIN DEVELOPMENT CONTROL AREA

MAP BORDER

Title: MUNICIPALITY OF LEAMINGTON
ZONING BY-LAW
SCHEDULE "A"
MAP 25

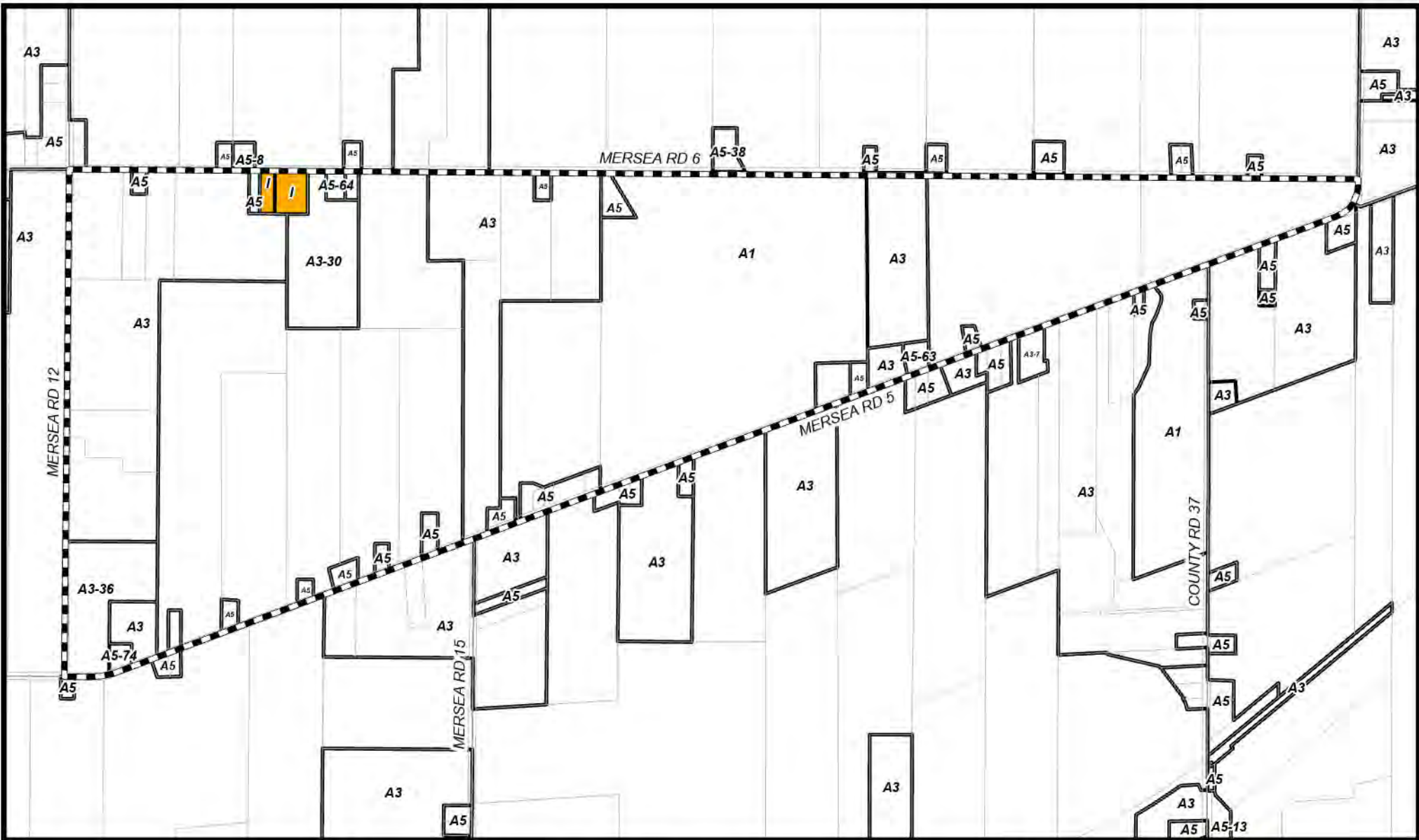
Scale: 1:15,000

0 225 450 900 Meters

COPYRIGHT
This is not a legal plan of survey and the user of this map assumes all risks associated with it. All efforts have been made to ensure completeness and accuracy, however no guarantees can be made. This map is the property of the Corporation of the Municipality of Leamington and may not be reproduced without expressed permission and authorization. Provided by the: Municipality of Leamington - GIS Services
111 Erie Street North, Leamington, Ontario N8H 2Z9
TEL: (519) 326-5761 FAX: (519) 326-2481

KEY MAP

21	22	23
24	25	26
27	29	30
		31



Legend

ZONING DESIGNATION

- AGRICULTURAL
- COMMERCIAL
- INDUSTRIAL
- ENVIRONMENTAL
- INSTITUTIONAL
- RECREATIONAL
- RESIDENTIAL
- WETLANDS
- LAKE ERIE FLOOD PRONE AREA
- FLOODPLAIN DEVELOPMENT CONTROL AREA

MAP BORDER

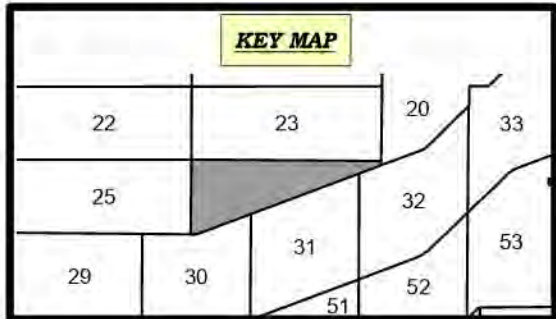
Title: **MUNICIPALITY OF LEAMINGTON ZONING BY-LAW SCHEDULE "A" MAP 26**

Scale: 1:15,000

0 225 450 900 Meters

COPYRIGHT











This is not a legal plan of survey and the user of this map assumes all risks associated with it. All efforts have been made to ensure completeness and accuracy, however, no guarantees can be made. This map is the property of the Corporation of the Municipality of Leamington and may not be reproduced without expressed permission and authorization. Provided by the Municipality of Leamington - GIS Services
 111 Erie Street North, Leamington, Ontario N8H 2Z9
 TEL: (519) 326-5761 FAX: (519) 326-2481






Legend

ZONING DESIGNATION


-  AGRICULTURAL
-  COMMERCIAL
-  INDUSTRIAL
-  ENVIRONMENTAL
-  INSTITUTIONAL
-  RECREATIONAL
-  RESIDENTIAL
-  WETLANDS
-  LAKE ERIE FLOOD PRONE AREA
-  FLOODPLAIN DEVELOPMENT CONTROL AREA


 MAP BORDER

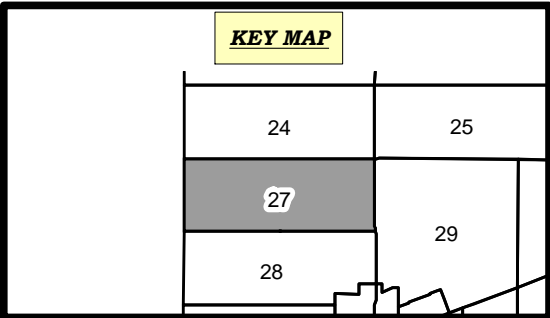
Title: MUNICIPALITY OF LEAMINGTON
ZONING BY-LAW
SCHEDULE "A"
MAP 27

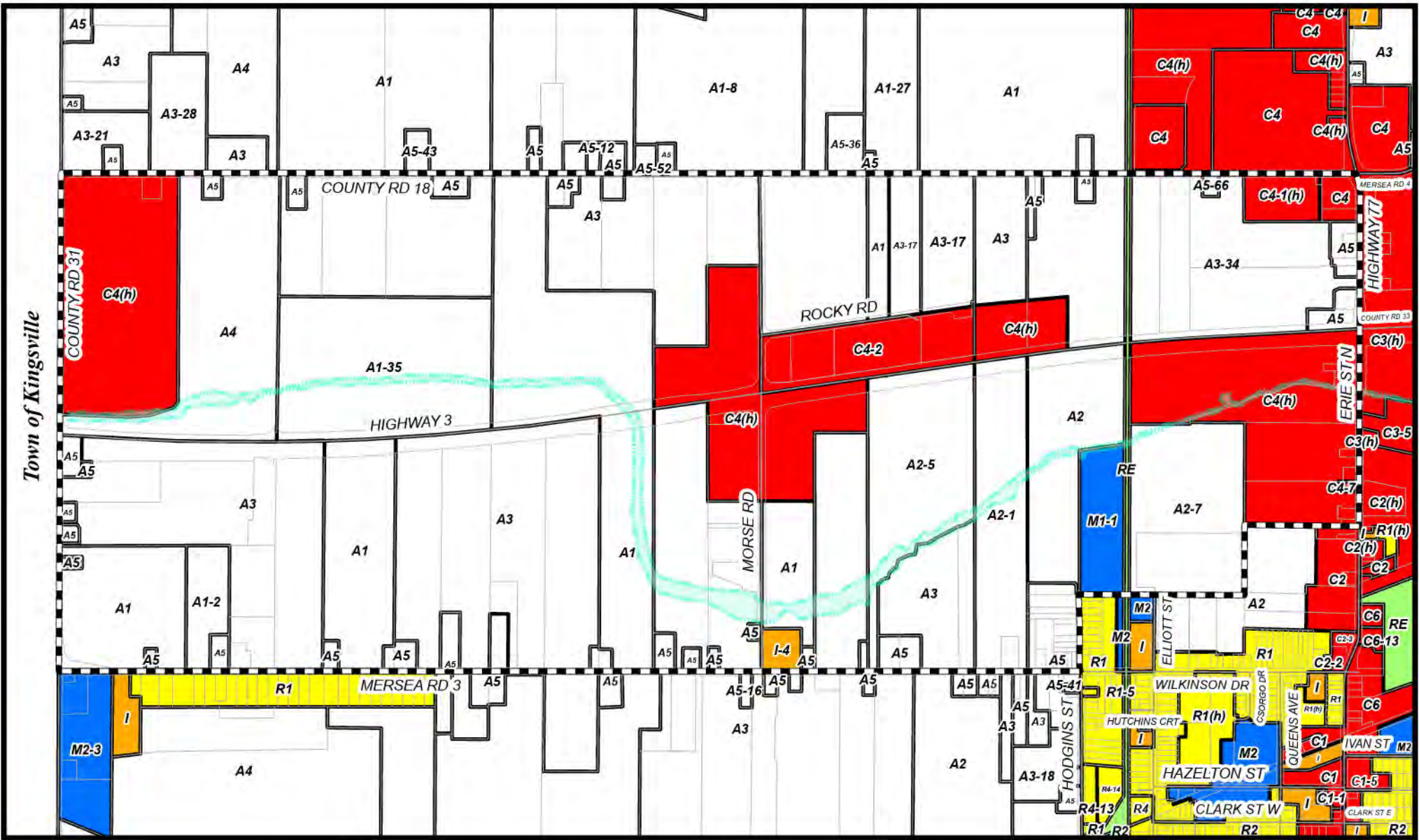
Scale: 1:15,000 0 225 450 900 Meters

COPYRIGHT
This is not a legal plan of survey and the user of this map assumes all risks associated with it. All efforts have been made to ensure completeness and accuracy, however no guarantees can be made. This map is the property of the Corporation of the Municipality of Leamington and may not be reproduced without expressed permission and authorization. Provided by the: Municipality of Leamington - GIS Services
111 Erie Street North, Leamington, Ontario N8H 2Z9
TEL: (519) 326-5761 FAX: (519) 326-2481



 Municipality of Leamington
live | play | work







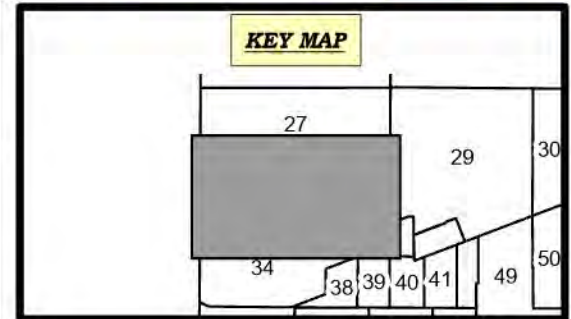
Legend

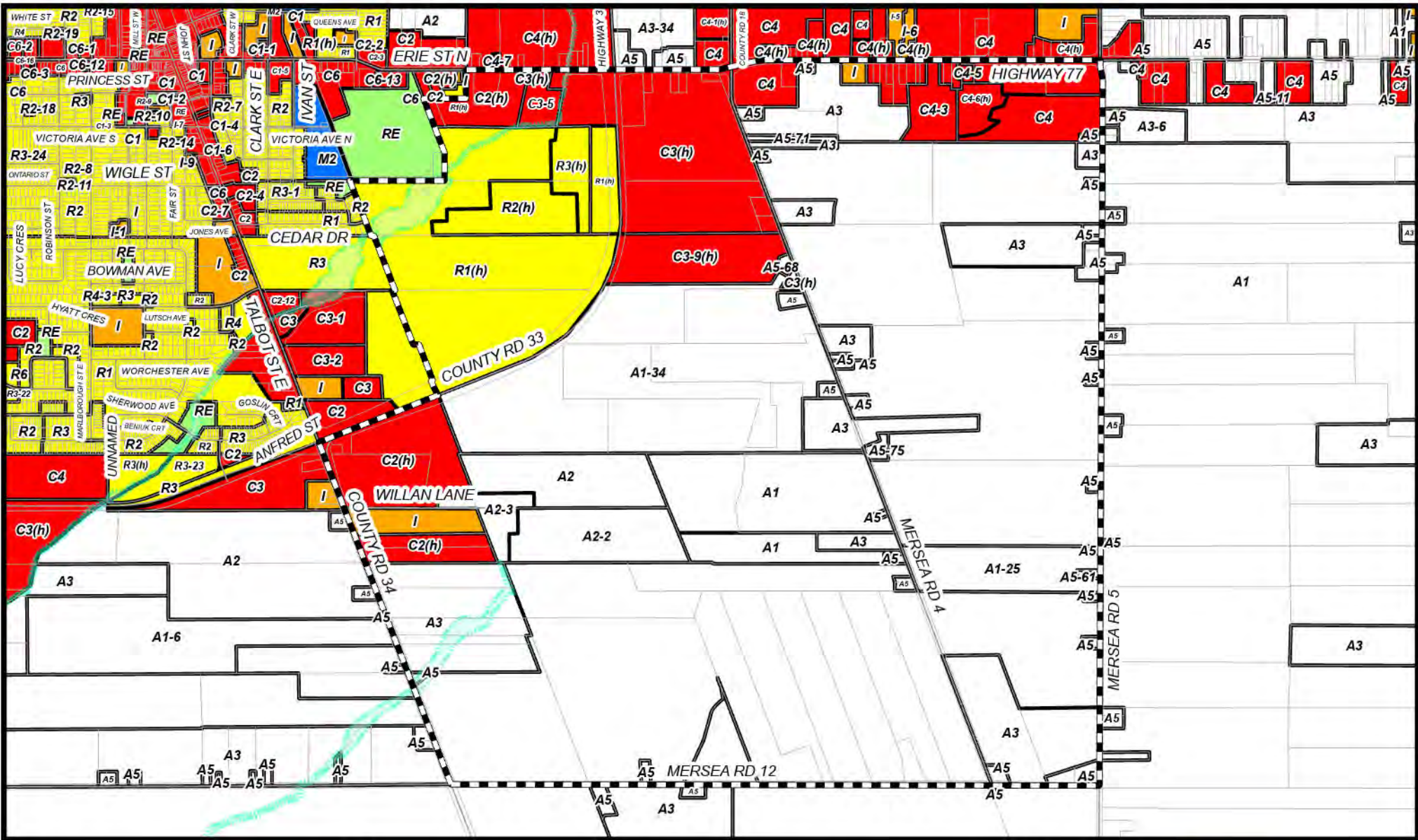
- MAP BORDER
- AGRICULTURAL
- COMMERCIAL
- INDUSTRIAL
- ENVIRONMENTAL
- INSTITUTIONAL
- RECREATIONAL
- RESIDENTIAL
- WETLANDS
- LAKE ERIE FLOOD PRONE AREA
- FLOODPLAIN DEVELOPMENT CONTROL AREA

Title: MUNICIPALITY OF LEAMINGTON
ZONING BY-LAW
SCHEDULE "A"
MAP 28

Scale: 1:15,000 0 225 450 900 Meters

COPYRIGHT
This is not a legal plan of survey and the user of this map assumes all risks associated with it. All efforts have been made to ensure completeness and accuracy, however no guarantees can be made. This map is the property of the Corporation of the Municipality of Leamington and may not be reproduced without expressed permission and authorization. Provided by the Municipality of Leamington - GIS Services
111 Erie Street North, Leamington, Ontario N8H 2Z9
TEL: (519) 326-5761 FAX: (519) 326-2481



Legend

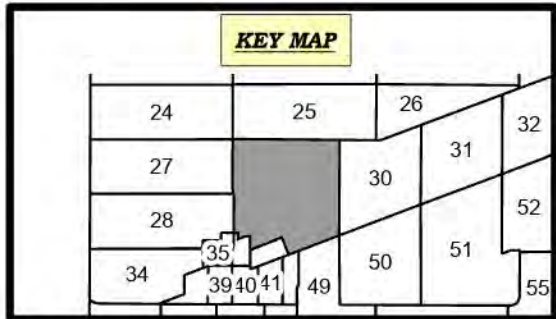
- MAP BORDER
- AGRICULTURAL
- COMMERCIAL
- INDUSTRIAL
- ENVIRONMENTAL
- INSTITUTIONAL
- RECREATIONAL
- RESIDENTIAL
- WETLANDS
- LAKE ERIE FLOOD PRONE AREA
- FLOODPLAIN DEVELOPMENT CONTROL AREA

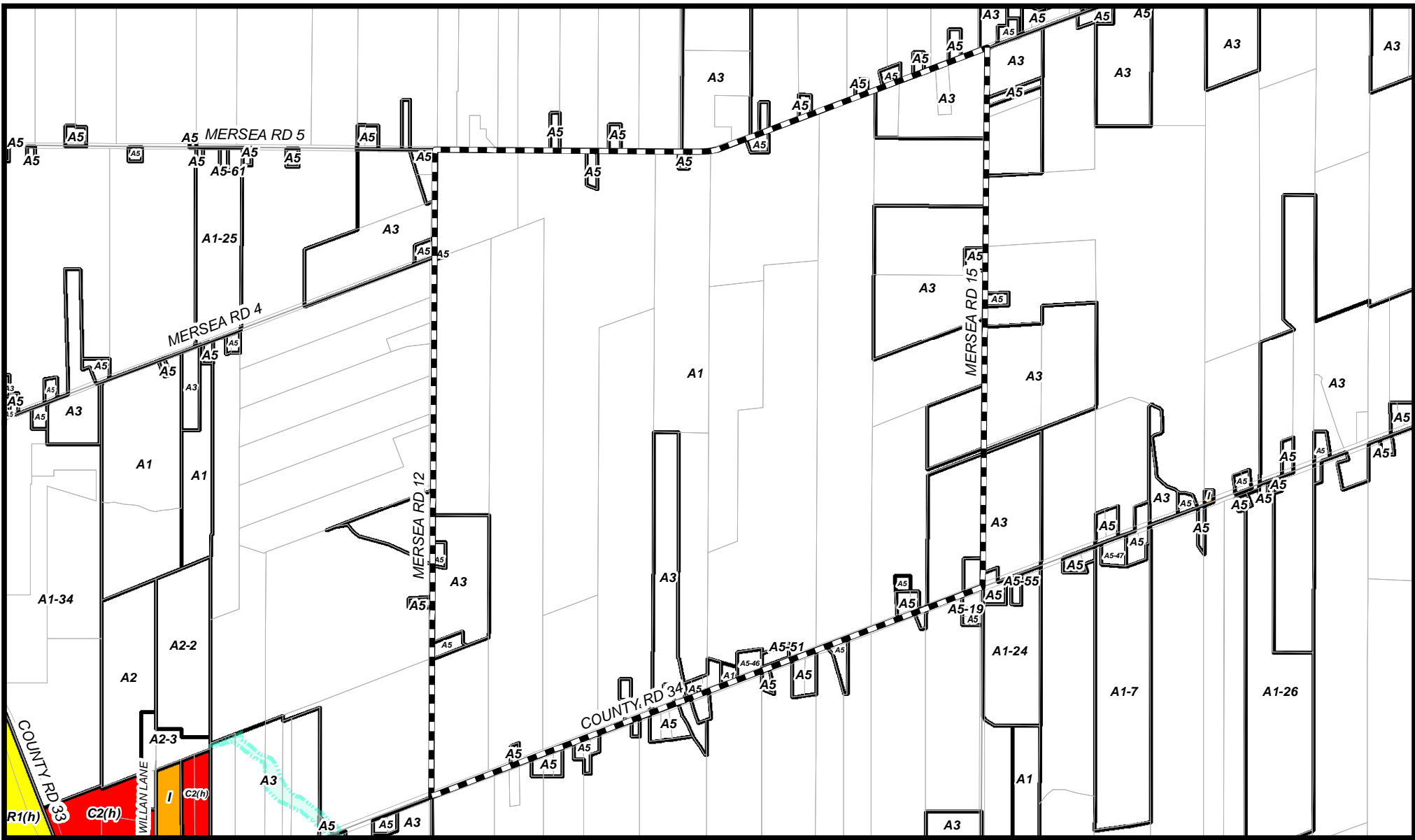
Title: MUNICIPALITY OF LEAMINGTON
ZONING BY-LAW
SCHEDULE "A"
MAP 29

Scale: 1:20,000

0 295 590 1,180 Meters

COPYRIGHT
This is not a legal plan of survey and the user of this map assumes all risks associated with it. All efforts have been made to ensure completeness and accuracy, however no guarantees can be made. This map is the property of the Corporation of the Municipality of Leamington and may not be reproduced without expressed permission and authorization. Provided by the Municipality of Leamington - GIS Services
111 Erie Street North, Leamington, Ontario N8H 2Z9
TEL: (519) 326-5761 FAX: (519) 326-2481





Legend

ZONING DESIGNATION

- AGRICULTURAL
- COMMERCIAL
- INDUSTRIAL
- ENVIRONMENTAL
- INSTITUTIONAL
- RECREATIONAL
- RESIDENTIAL
- WETLANDS
- LAKE ERIE FLOOD PRONE AREA
- FLOODPLAIN DEVELOPMENT CONTROL AREA

MAP BORDER

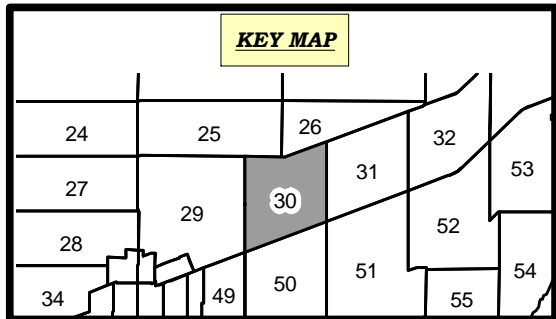
Title: MUNICIPALITY OF LEAMINGTON
ZONING BY-LAW
SCHEDULE "A"
MAP 30

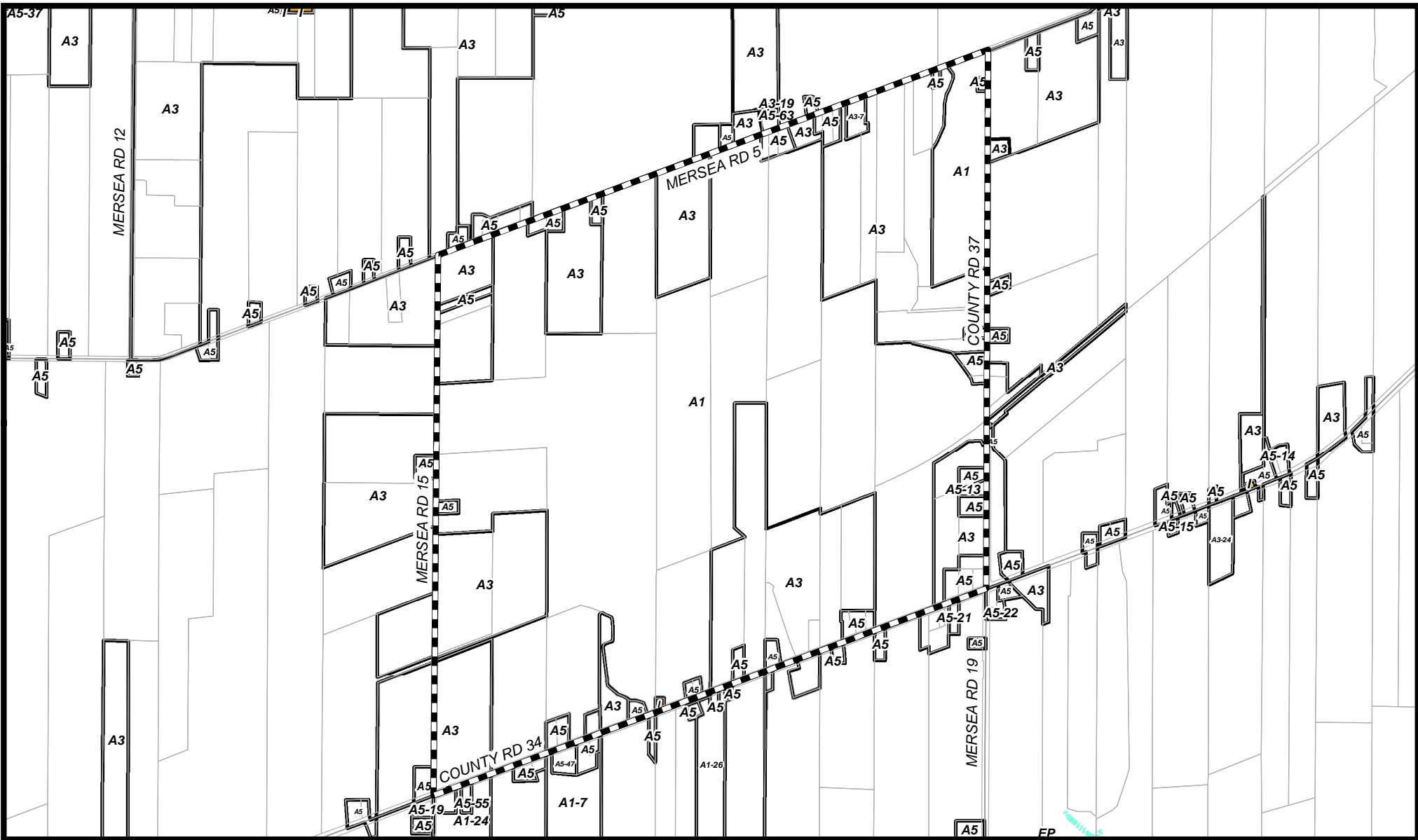
Scale: 1:20,000

0 300 600 1,200 Meters

COPYRIGHT
This is not a legal plan of survey and the user of this map assumes all risks associated with it. All efforts have been made to ensure completeness and accuracy, however no guarantees can be made. This map is the property of the Corporation of the Municipality of Leamington and may not be reproduced without expressed permission and authorization. Provided by the: Municipality of Leamington - GIS Services
111 Erie Street North, Leamington, Ontario N8H 2Z9
TEL: (519) 326-5761 FAX: (519) 326-2481

Municipality of Leamington
live | play | work





Legend

ZONING DESIGNATION

- AGRICULTURAL
- COMMERCIAL
- INDUSTRIAL
- ENVIRONMENTAL
- INSTITUTIONAL
- RECREATIONAL
- RESIDENTIAL
- WETLANDS
- LAKE ERIE FLOOD PRONE AREA
- FLOODPLAIN DEVELOPMENT CONTROL AREA

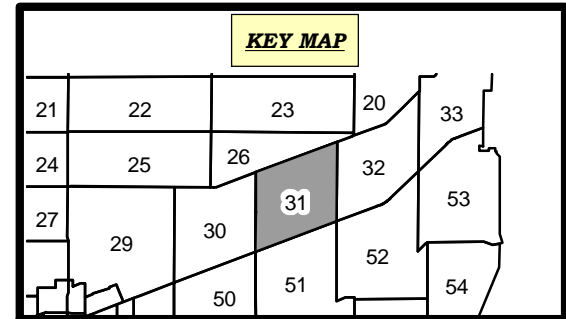
MAP BORDER

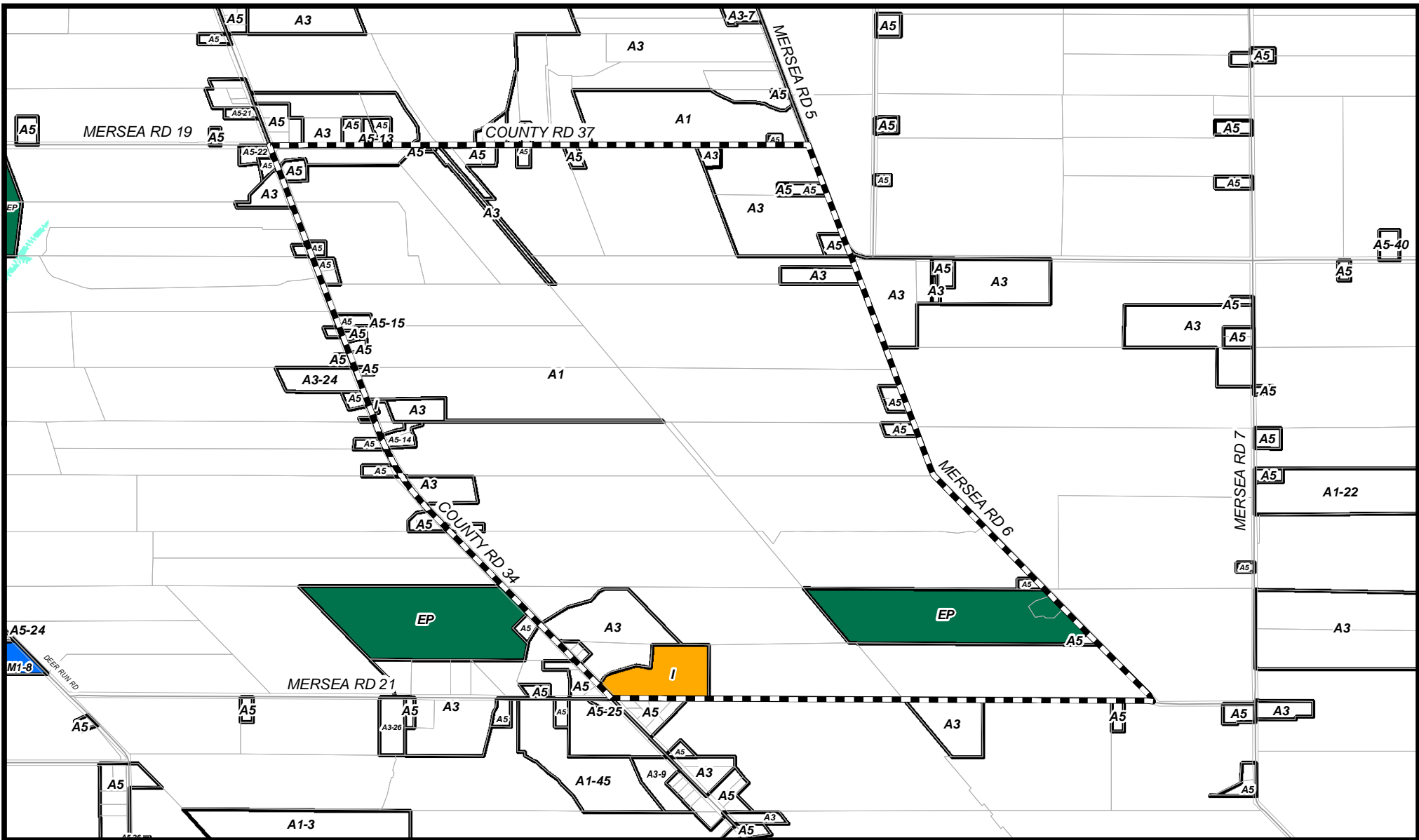
Title: MUNICIPALITY OF LEAMINGTON
ZONING BY-LAW
SCHEDULE "A"
MAP 31

Scale: 1:20,000

0 300 600 1,200 Meters

COPYRIGHT
This is not a legal plan of survey and the user of this map assumes all risks associated with it. All efforts have been made to ensure completeness and accuracy, however no guarantees can be made. This map is the property of the Corporation of the Municipality of Leamington and may not be reproduced without expressed permission and authorization. Provided by the: Municipality of Leamington - GIS Services
111 Erie Street North, Leamington, Ontario N8H 2Z9
TEL: (519) 326-5761 FAX: (519) 326-2481





Legend

ZONING DESIGNATION

- AGRICULTURAL
- COMMERCIAL
- INDUSTRIAL
- ENVIRONMENTAL
- INSTITUTIONAL
- RECREATIONAL
- RESIDENTIAL
- WETLANDS
- LAKE ERIE FLOOD PRONE AREA
- FLOODPLAIN DEVELOPMENT CONTROL AREA

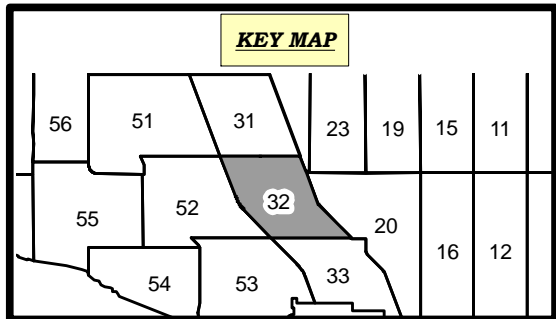
MAP BORDER

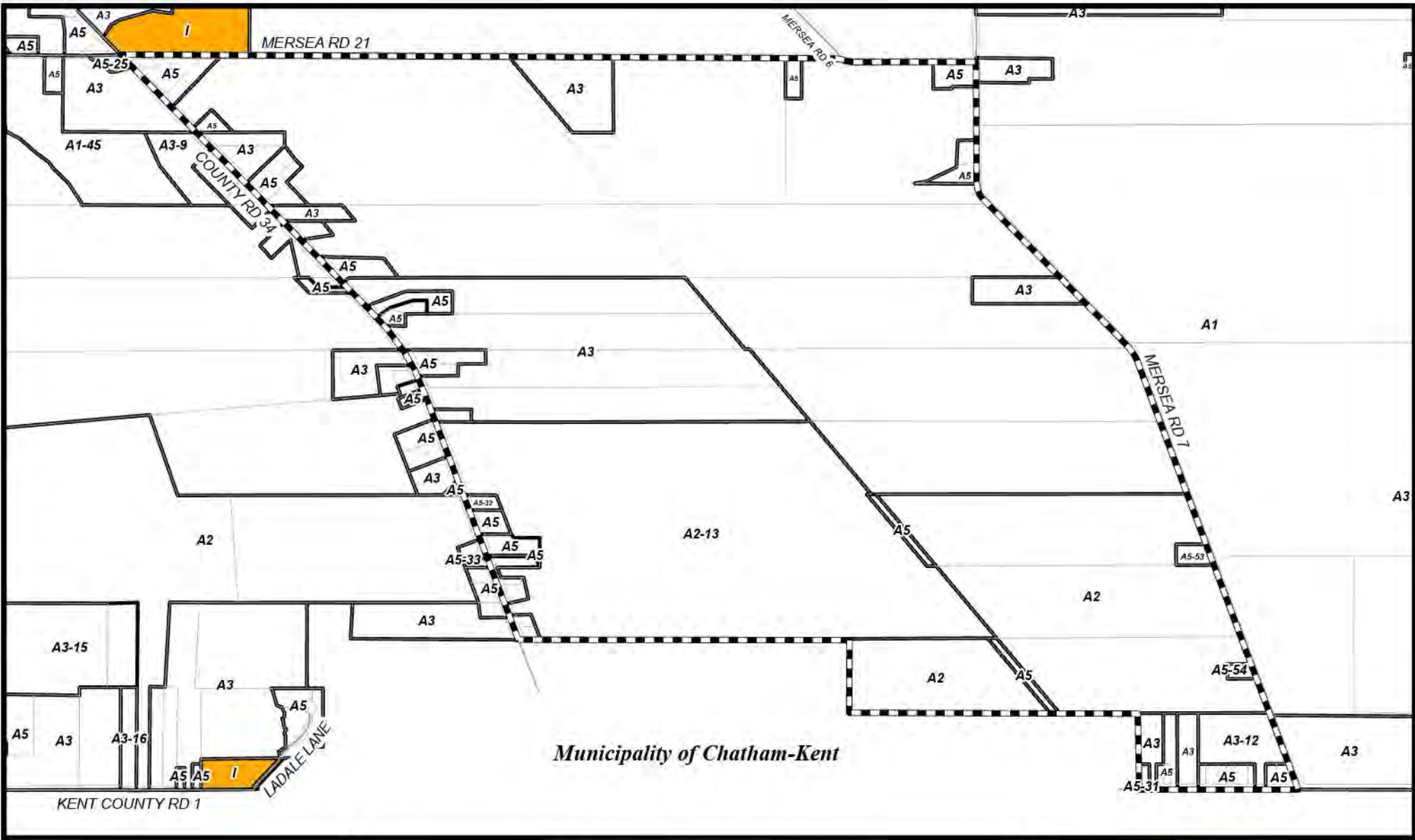
Title: MUNICIPALITY OF LEAMINGTON
ZONING BY-LAW
SCHEDULE "A"
MAP 32

Scale: 1:20,000

0 300 600 1,200 Meters

COPYRIGHT
This is not a legal plan of survey and the user of this map assumes all risks associated with it. All efforts have been made to ensure completeness and accuracy, however no guarantees can be made. This map is the property of the Corporation of the Municipality of Leamington and may not be reproduced without expressed permission and authorization.
Provided by the: Municipality of Leamington - GIS Services
111 Erie Street North, Leamington, Ontario N8H 2Z9
TEL: (519) 326-5761 FAX: (519) 326-2481





Legend

ZONING DESIGNATION

- AGRICULTURAL
- COMMERCIAL
- INDUSTRIAL
- ENVIRONMENTAL
- INSTITUTIONAL
- RECREATIONAL
- RESIDENTIAL
- WETLANDS
- LAKE ERIE FLOOD PRONE AREA
- FLOODPLAIN DEVELOPMENT CONTROL AREA

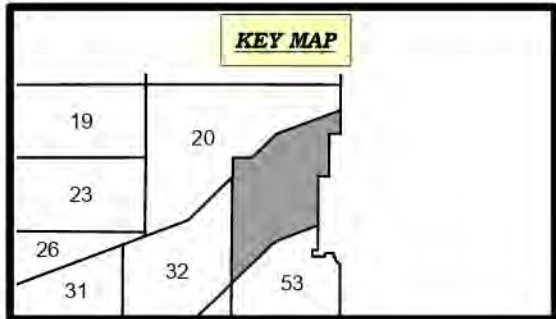
MAP BORDER

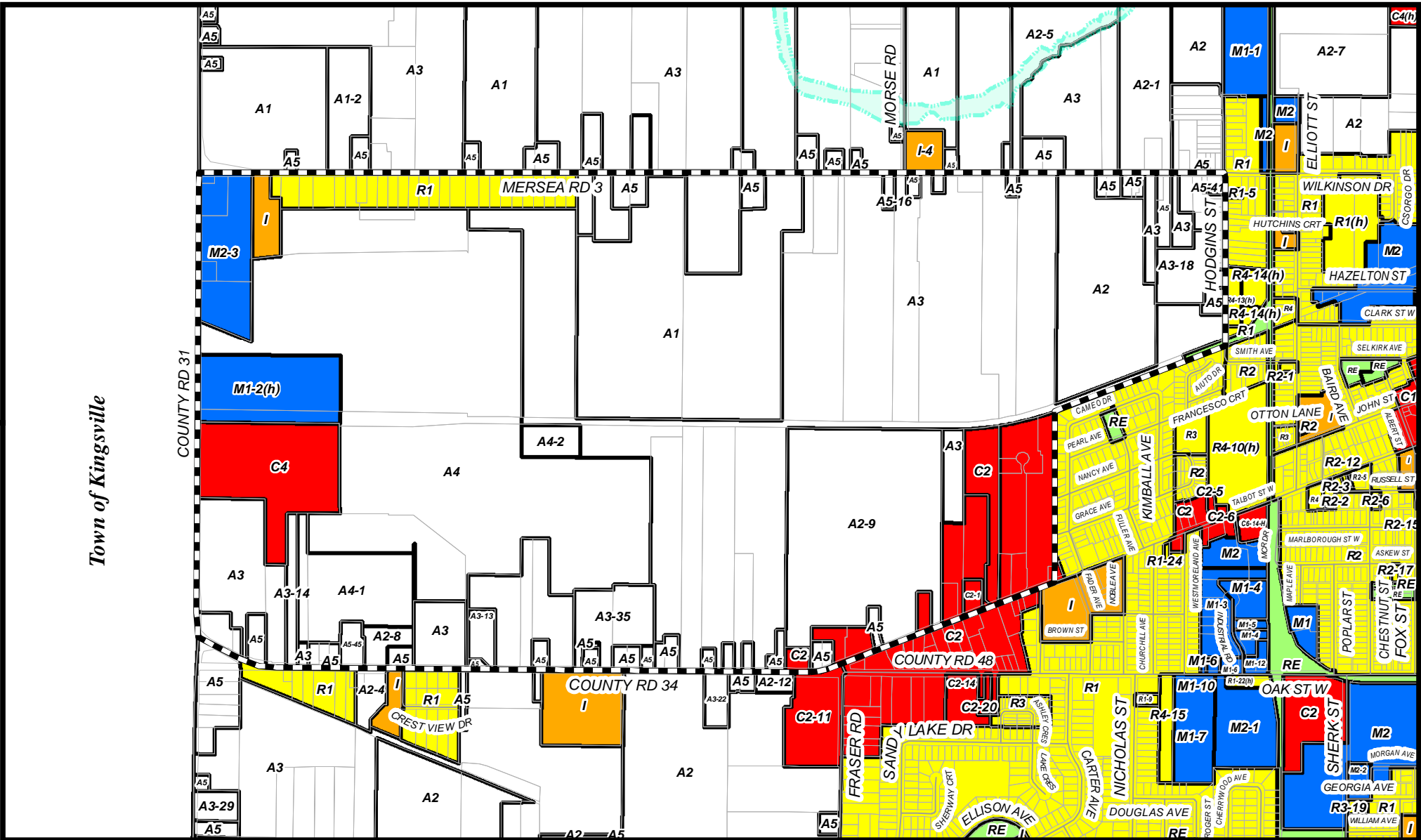
Title: MUNICIPALITY OF LEAMINGTON
ZONING BY-LAW
SCHEDULE "A"
MAP 33

Scale: 1:15,000

0 225 450 900 Meters

COPYRIGHT
This is not a legal plan of survey and the user of this map assumes all risks associated with it. All efforts have been made to ensure completeness and accuracy, however, no guarantees can be made. This map is the property of the Corporation of the Municipality of Leamington and may not be reproduced without expressed permission and authorization. Provided by the Municipality of Leamington - GIS Services
111 Erie Street North, Leamington, Ontario N8H 2Z6
TEL: (519) 326-5761 FAX: (519) 326-2481





Town of Kingsville

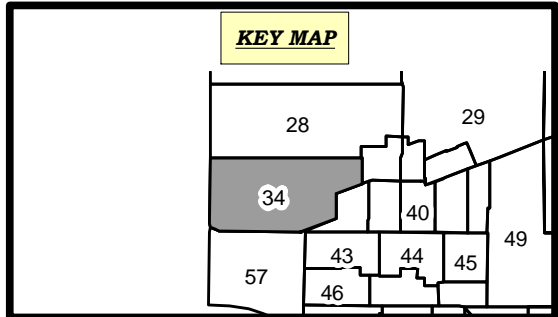
Legend

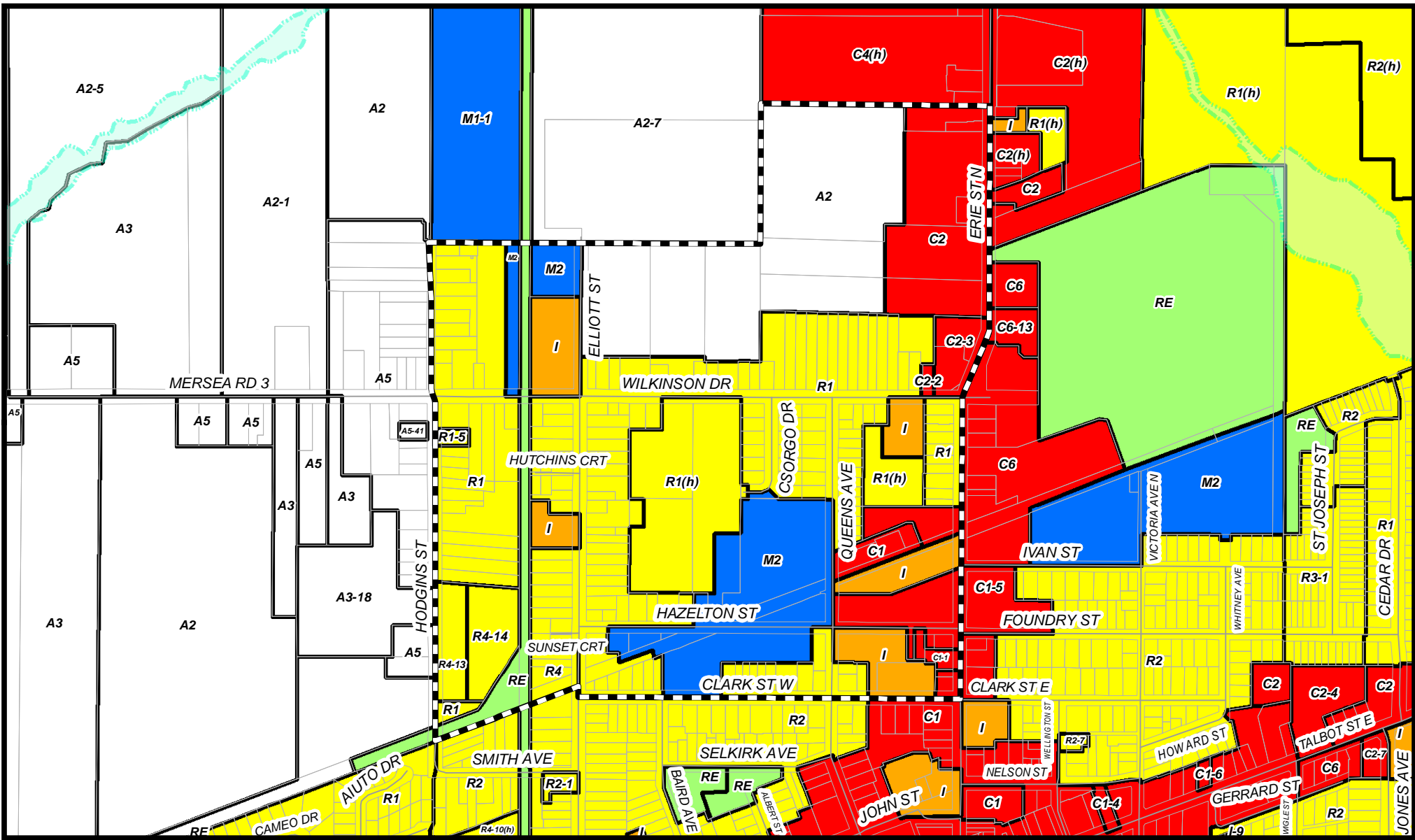
	AGRICULTURAL		MAP BORDER
	COMMERCIAL		
	INDUSTRIAL		
	ENVIRONMENTAL		
	INSTITUTIONAL		
	RECREATIONAL		
	RESIDENTIAL		
	WETLANDS		
	LAKE ERIE FLOOD PRONE AREA		
	FLOODPLAIN DEVELOPMENT CONTROL AREA		

**MUNICIPALITY OF LEAMINGTON
ZONING BY-LAW
SCHEDULE "A"
MAP 34**

Scale: 1:15,000 0 225 450 900 Meters

COPYRIGHT
This is not a legal plan of survey and the user of this map assumes all risks associated with it. All efforts have been made to ensure completeness and accuracy, however no guarantees can be made. This map is the property of the Corporation of the Municipality of Leamington and may not be reproduced without expressed permission and authorization. Provided by the Municipality of Leamington - GIS Services
111 Erie Street North, Leamington, Ontario N8H 2Z9
TEL: (519) 326-5761 FAX: (519) 326-2481





Legend

ZONING DESIGNATION

- AGRICULTURAL
- COMMERCIAL
- INDUSTRIAL
- ENVIRONMENTAL
- INSTITUTIONAL
- RECREATIONAL
- RESIDENTIAL
- WETLANDS
- LAKE ERIE FLOOD PRONE AREA
- FLOODPLAIN DEVELOPMENT CONTROL AREA

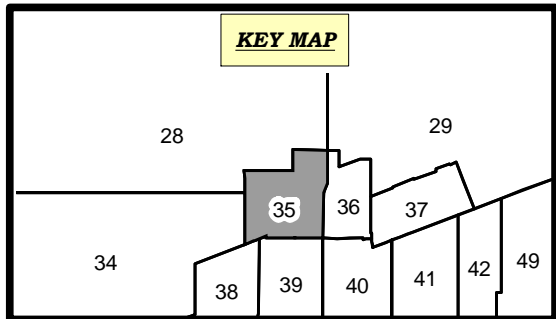
MAP BORDER

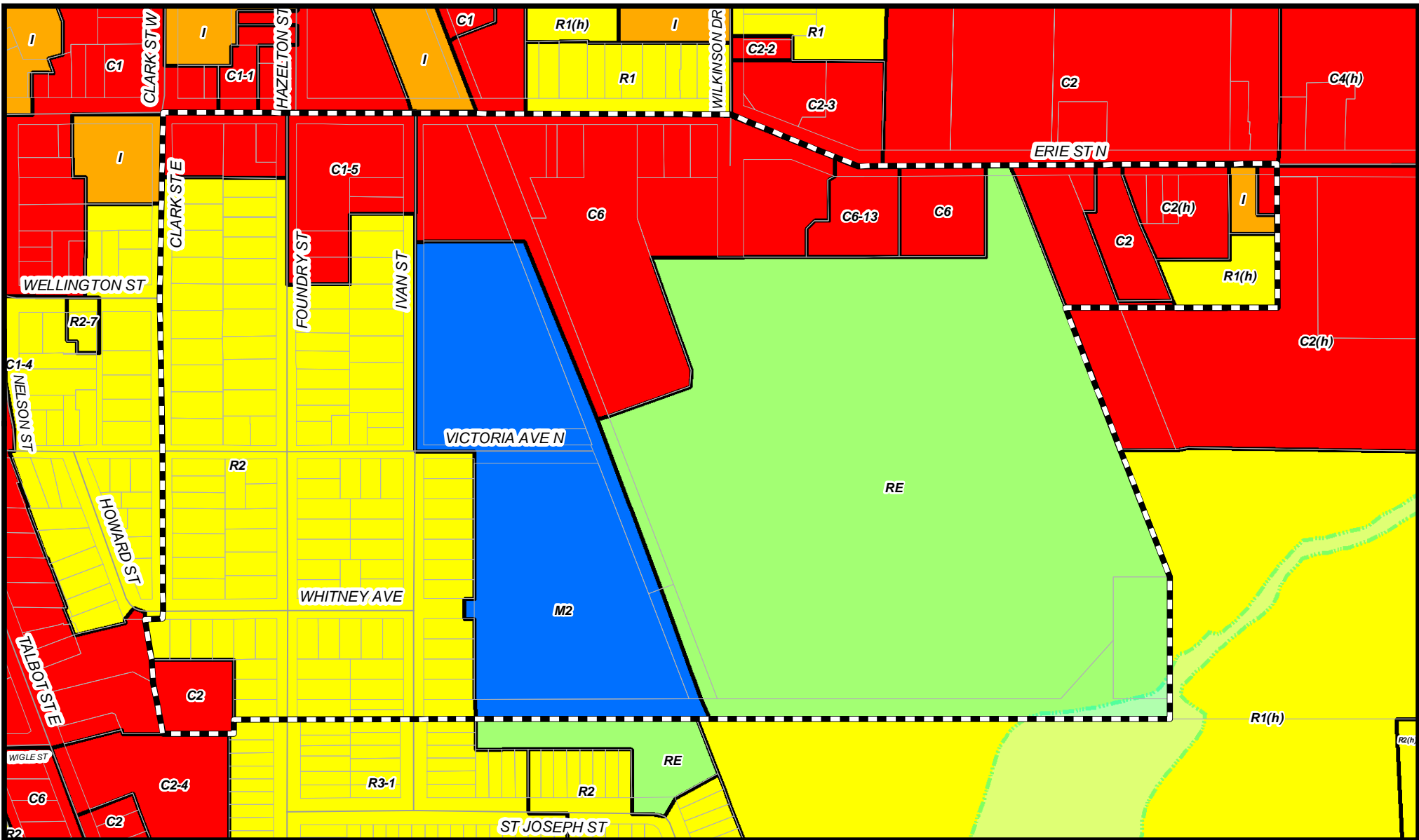
Title: MUNICIPALITY OF LEAMINGTON
ZONING BY-LAW
SCHEDULE "A"
MAP 35

Scale: 1:7,500

0 112.5 225 450 Meters

COPYRIGHT
This is not a legal plan of survey and the user of this map assumes all risks associated with it. All efforts have been made to ensure completeness and accuracy, however no guarantees can be made. This map is the property of the Corporation of the Municipality of Leamington and may not be reproduced without expressed permission and authorization. Provided by the: Municipality of Leamington - GIS Services
111 Erie Street North, Leamington, Ontario N8H 2Z9
TEL: (519) 326-5761 FAX: (519) 326-2481





Legend

ZONING DESIGNATION

- AGRICULTURAL
- COMMERCIAL
- INDUSTRIAL
- ENVIRONMENTAL
- INSTITUTIONAL
- RECREATIONAL
- RESIDENTIAL
- WETLANDS
- LAKE ERIE FLOOD PRONE AREA
- FLOODPLAIN DEVELOPMENT CONTROL AREA

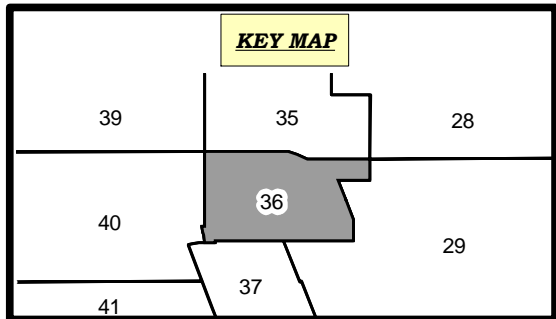
MAP BORDER

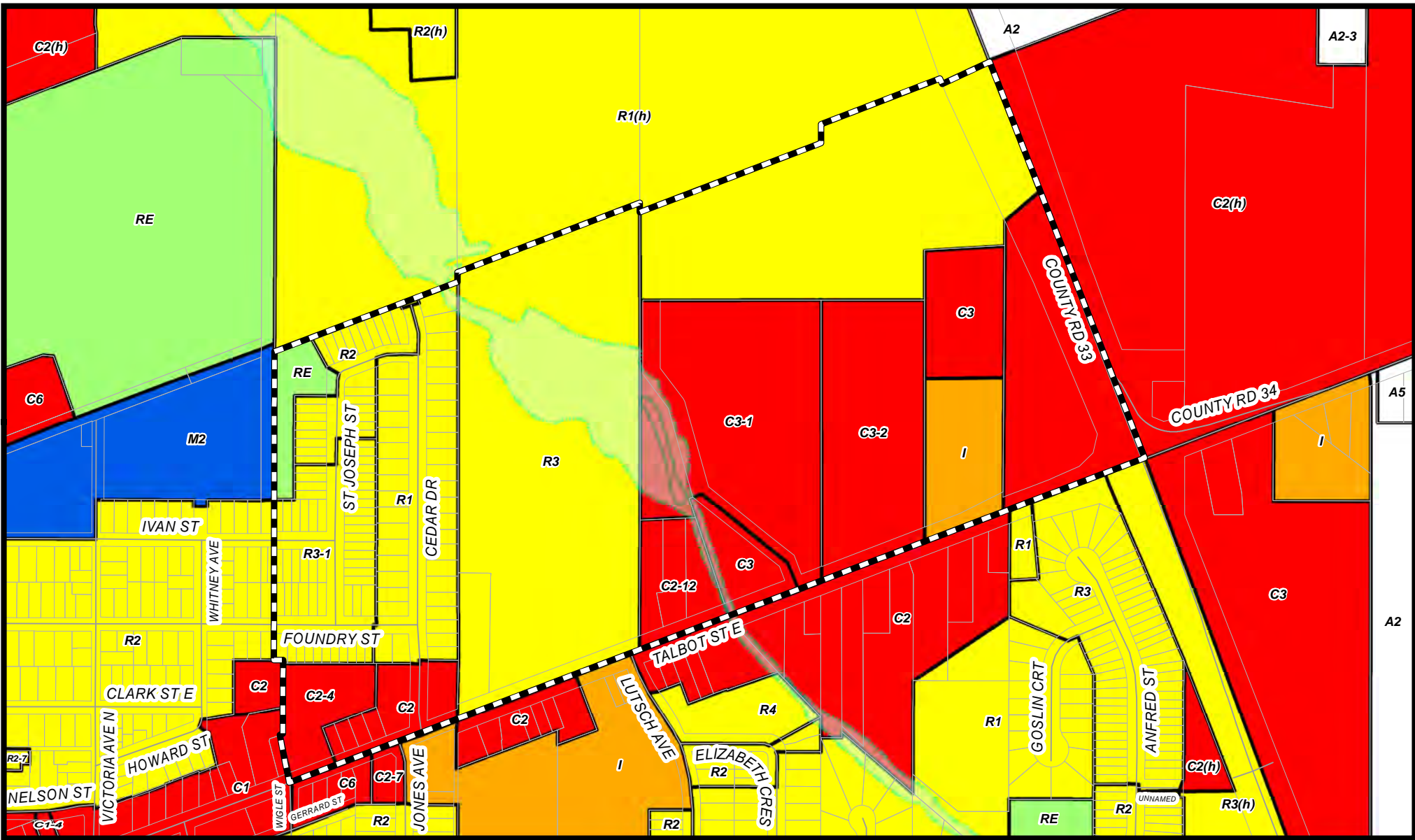
Title: MUNICIPALITY OF LEAMINGTON
ZONING BY-LAW
SCHEDULE "A"
MAP 36

Scale: 1:4,000

0 60 120 240 Meters

COPYRIGHT
This is not a legal plan of survey and the user of this map assumes all risks associated with it. All efforts have been made to ensure completeness and accuracy, however no guarantees can be made. This map is the property of the Corporation of the Municipality of Leamington and may not be reproduced without expressed permission and authorization. Provided by the: Municipality of Leamington - GIS Services
111 Erie Street North, Leamington, Ontario N8H 2Z9
TEL: (519) 326-6761 FAX: (519) 326-2481





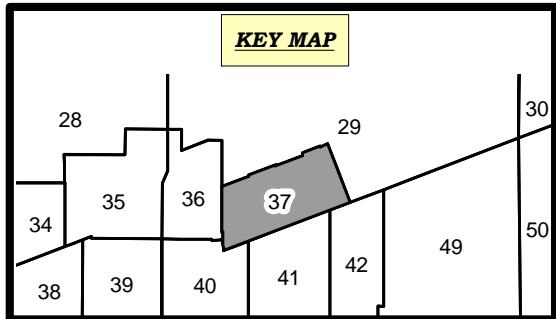
Legend

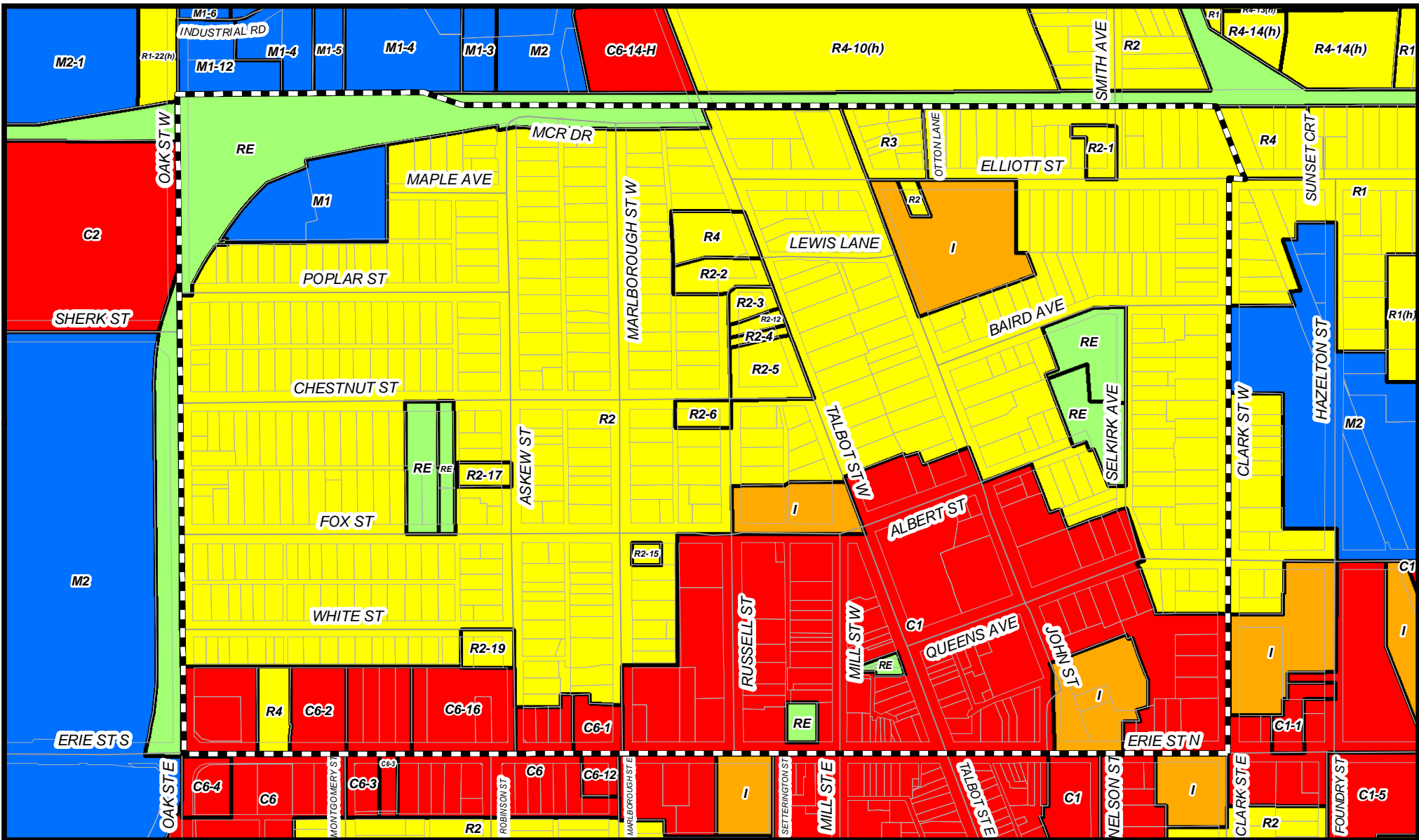
	MAP BORDER
	AGRICULTURAL
	COMMERCIAL
	ENVIRONMENTAL
	INDUSTRIAL
	INSTITUTIONAL
	RECREATIONAL
	RESIDENTIAL
	WETLANDS
	LAKE ERIE FLOOD PRONE AREA
	FLOODPLAIN DEVELOPMENT CONTROL AREA

Title: MUNICIPALITY OF LEAMINGTON
ZONING BY-LAW
SCHEDULE "A"
MAP 37

Scale: 1:6,000
0 87.5 175 350 Meters

COPYRIGHT
This is not a legal plan of survey and the user of this map assumes all risks associated with it. All efforts have been made to ensure completeness and accuracy, however no guarantees can be made. This map is the property of the Corporation of the Municipality of Leamington and may not be reproduced without expressed permission and authorization. Provided by the: Municipality of Leamington - GIS Services
111 Erie Street North, Leamington, Ontario N8H 2Z9
TEL: (519) 326-5761 FAX: (519) 326-2481





Legend

ZONING DESIGNATION

- AGRICULTURAL
- COMMERCIAL
- INDUSTRIAL
- ENVIRONMENTAL
- INSTITUTIONAL
- RESIDENTIAL
- WETLANDS
- LAKE ERIE FLOOD PRONE AREA
- FLOODPLAIN DEVELOPMENT CONTROL AREA

MAP BORDER

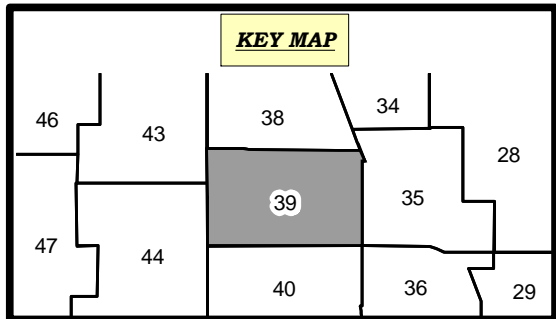
Title: MUNICIPALITY OF LEAMINGTON
ZONING BY-LAW
SCHEDULE "A"
MAP 39

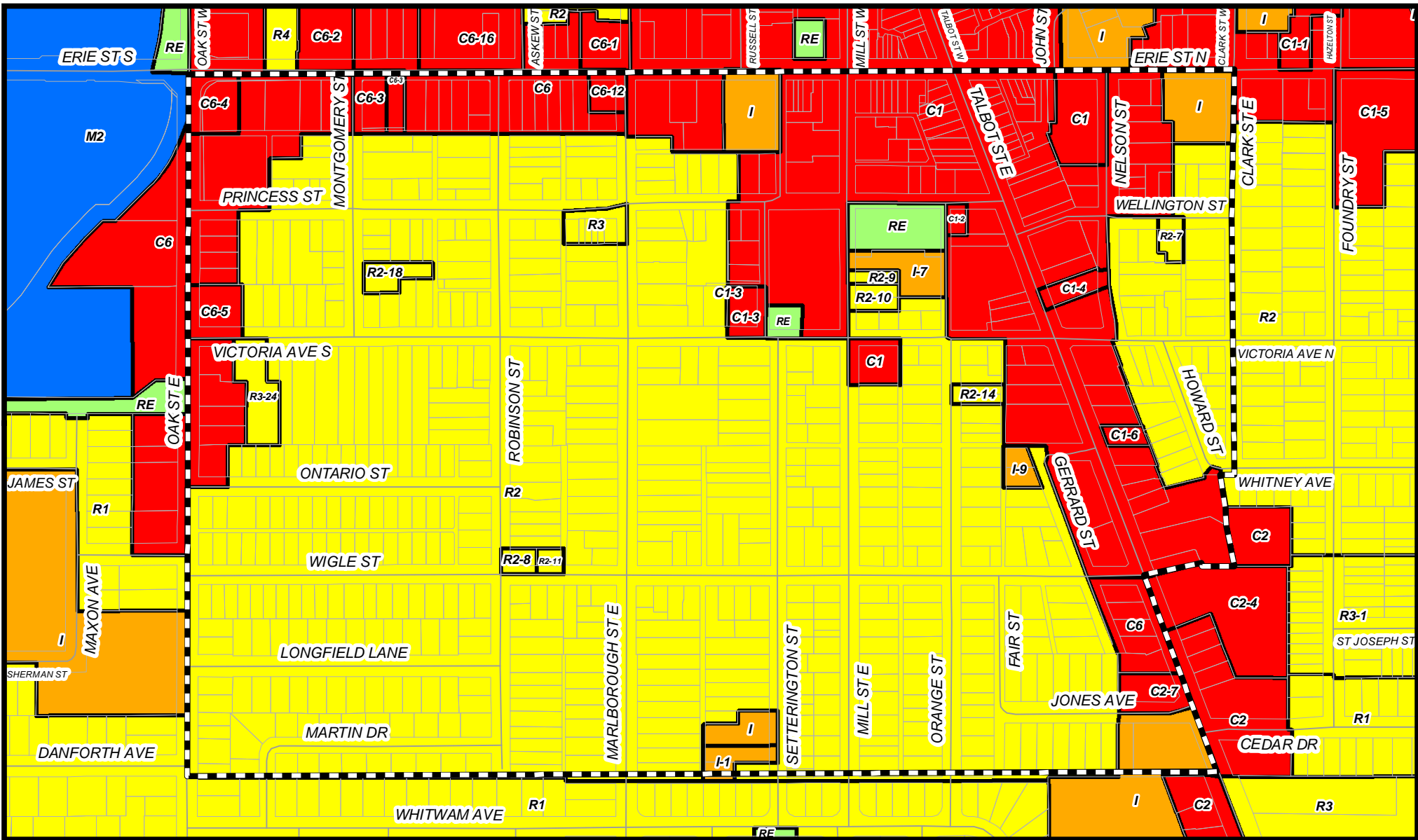
Scale: 1:5,000

0 75 150 300 Meters

COPYRIGHT
This is not a legal plan of survey and the user of this map assumes all risks associated with it. All efforts have been made to ensure completeness and accuracy, however no guarantee can be made. This map is the property of the Corporation of the Municipality of Leamington and may not be reproduced without expressed permission and authorization. Provided by the Municipality of Leamington - GIS Services
111 Erie Street North, Leamington, Ontario N8H 2Z9
TEL: (519) 326-5761 FAX: (519) 326-2481

Municipality of Leamington
live | play | work





Legend

ZONING DESIGNATION

- AGRICULTURAL
- COMMERCIAL
- INDUSTRIAL
- ENVIRONMENTAL
- INSTITUTIONAL
- RECREATIONAL
- RESIDENTIAL
- WETLANDS
- LAKE ERIE FLOOD PRONE AREA
- FLOODPLAIN DEVELOPMENT CONTROL AREA

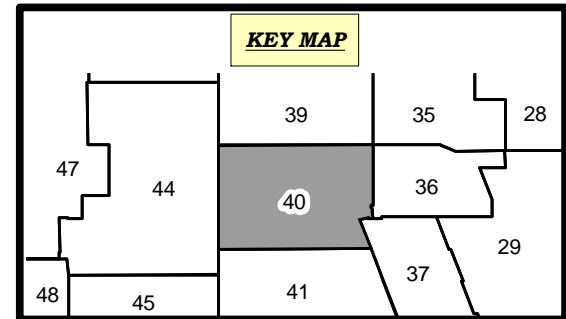
MAP BORDER

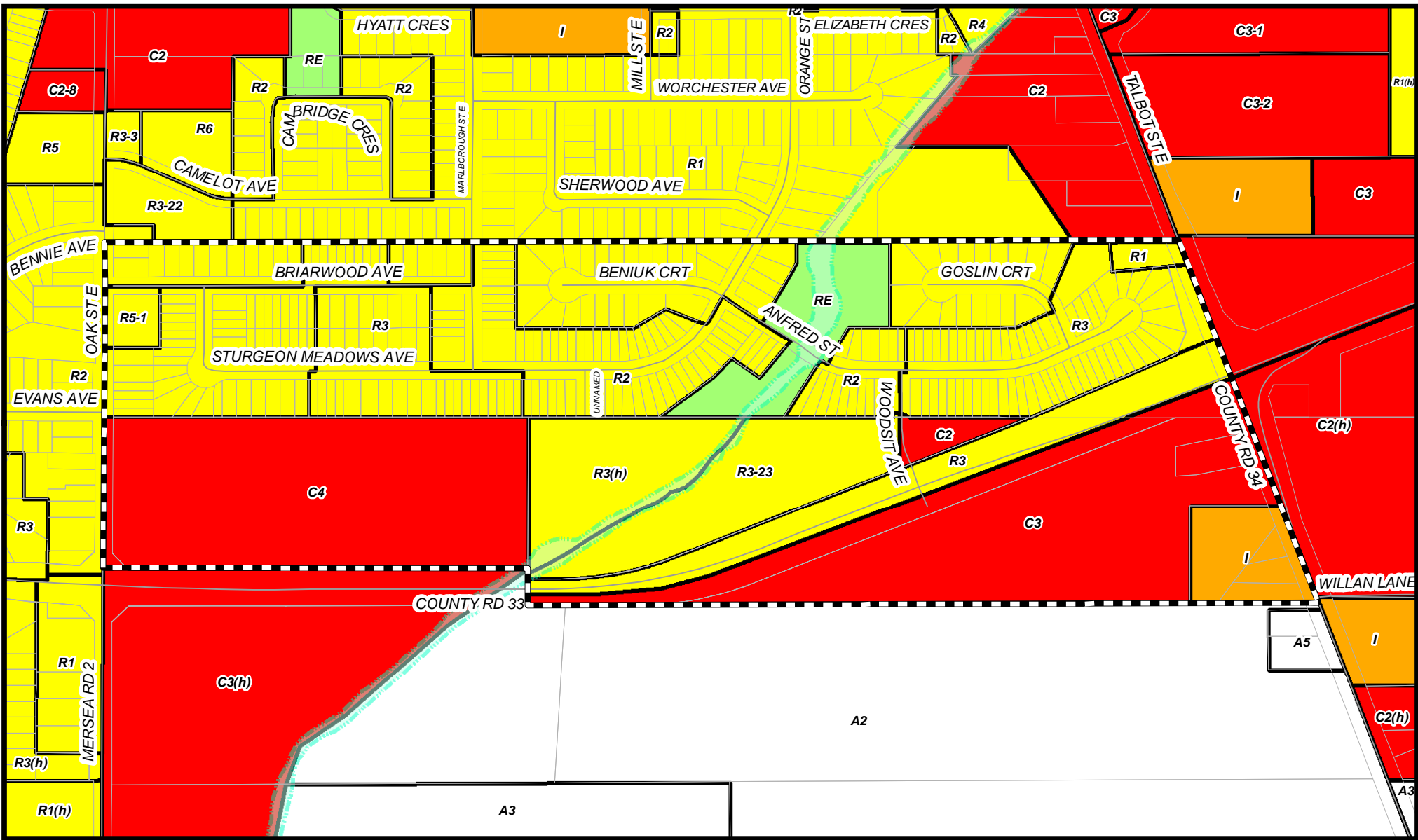
Title: MUNICIPALITY OF LEAMINGTON
ZONING BY-LAW
SCHEDULE "A"
MAP 40

Scale: 1:5,000

0 75 150 300 Meters

COPYRIGHT
This is not a legal plan of survey and the user of this map assumes all risks associated with it. All efforts have been made to ensure completeness and accuracy, however no guarantees can be made. This map is the property of the Corporation of the Municipality of Leamington and may not be reproduced without expressed permission and authorization. Provided by the: Municipality of Leamington - GIS Services
111 Erie Street North, Leamington, Ontario N8H 2Z9
TEL: (519) 326-5761 FAX: (519) 326-2481





Legend

ZONING DESIGNATION

- AGRICULTURAL
- COMMERCIAL
- INDUSTRIAL
- ENVIRONMENTAL
- INSTITUTIONAL
- RECREATIONAL
- RESIDENTIAL
- WETLANDS
- LAKE ERIE FLOOD PRONE AREA
- FLOODPLAIN DEVELOPMENT CONTROL AREA

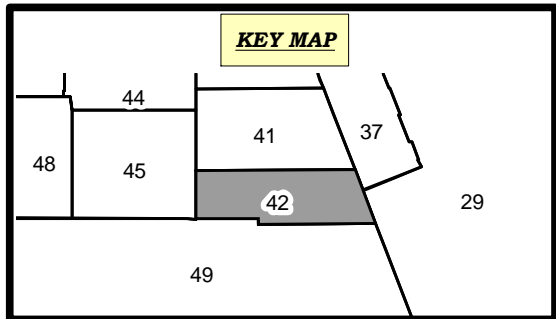
MAP BORDER

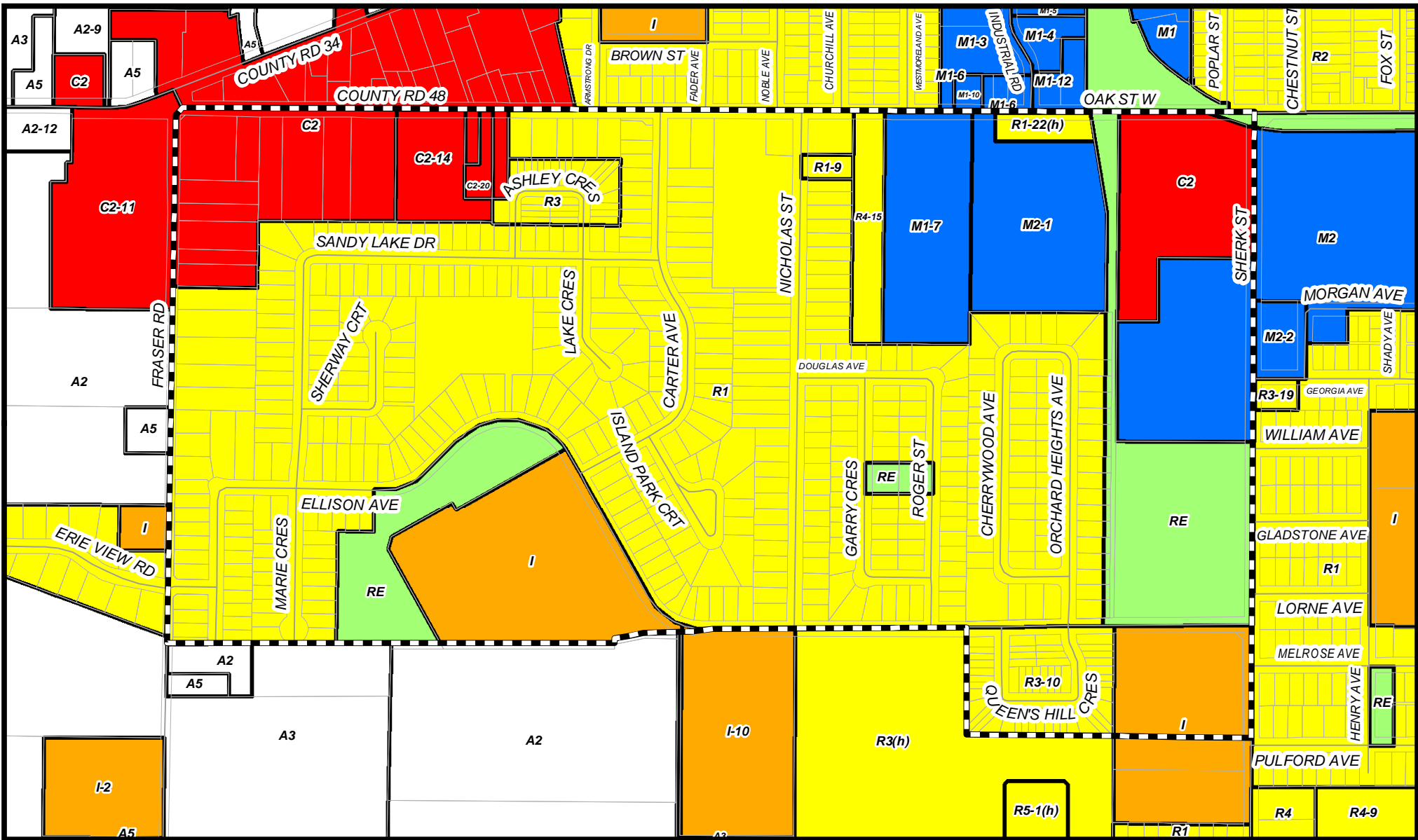
Title: MUNICIPALITY OF LEAMINGTON
ZONING BY-LAW
SCHEDULE "A"
MAP 42

Scale: 1:6,000

0 90 180 360 Meters

COPYRIGHT
This is not a legal plan of survey and the user of this map assumes all risks associated with it. All efforts have been made to ensure completeness and accuracy, however no guarantees can be made. This map is the property of the Corporation of the Municipality of Leamington and may not be reproduced without expressed permission and authorization. Provided by the: Municipality of Leamington - GIS Services
111 Erie Street North, Leamington, Ontario N8H 2Z9
TEL: (519) 326-6761 FAX: (519) 326-2481





Legend

ZONING DESIGNATION

- AGRICULTURAL
- COMMERCIAL
- INDUSTRIAL
- ENVIRONMENTAL
- INSTITUTIONAL
- RECREATIONAL
- RESIDENTIAL
- WETLANDS
- LAKE ERIE FLOOD PRONE AREA
- FLOODPLAIN DEVELOPMENT CONTROL AREA

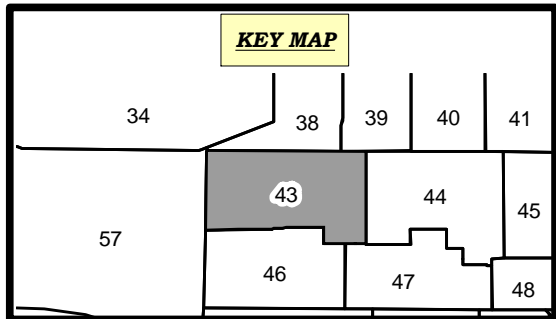
MAP BORDER

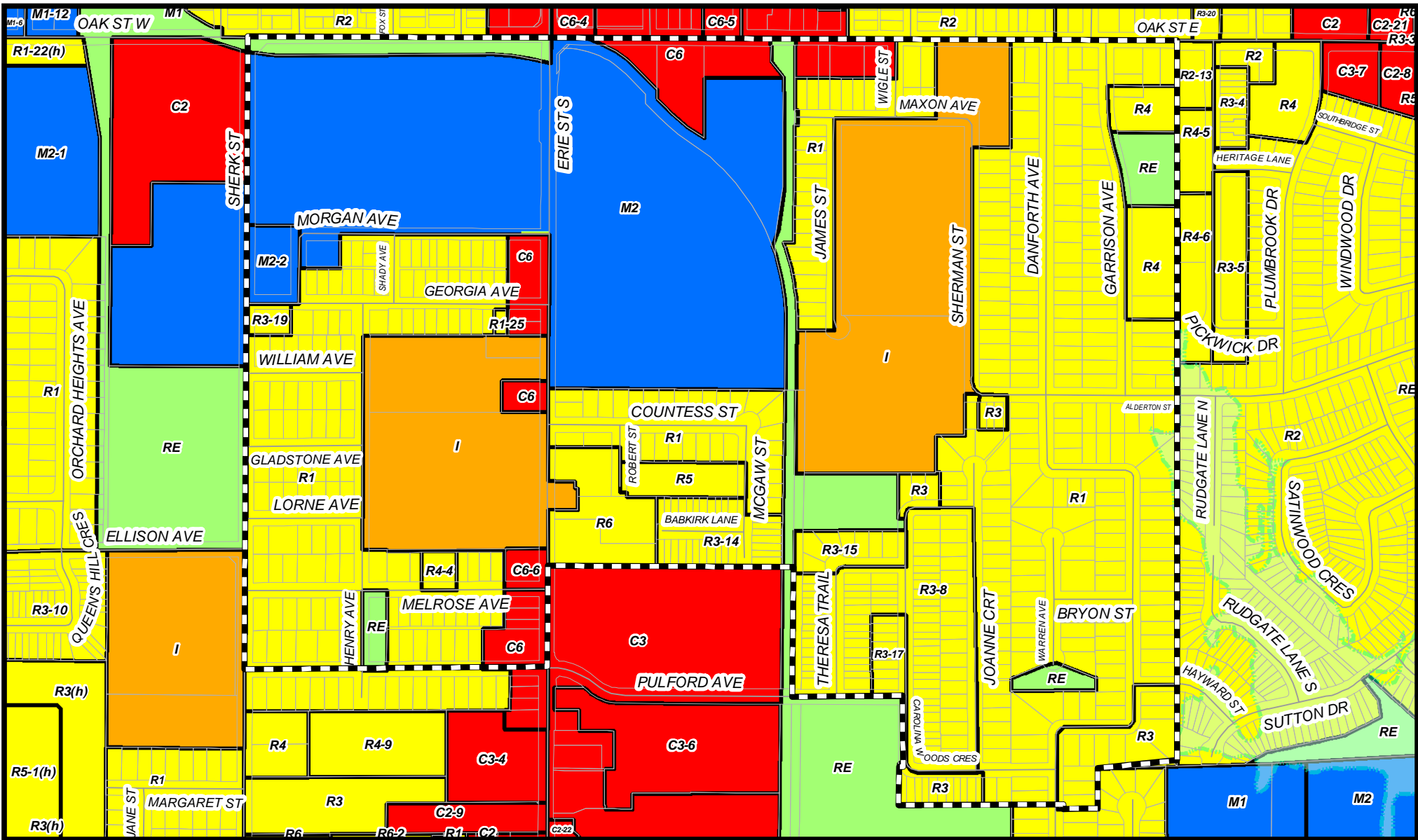
Title: MUNICIPALITY OF LEAMINGTON
ZONING BY-LAW
SCHEDULE "A"
MAP 43

Scale: 1:7,000

0 105 210 420 Meters

COPYRIGHT
This is not a legal plan of survey and the user of this map assumes all risks associated with it. All efforts have been made to ensure completeness and accuracy, however no guarantees can be made. This map is the property of the Corporation of the Municipality of Leamington and may not be reproduced without expressed permission and authorization. Provided by the: Municipality of Leamington - GIS Services
111 Erie Street North, Leamington, Ontario N8H 2Z9
TEL: (519) 326-5761 FAX: (519) 326-2481





Legend

ZONING DESIGNATION

- AGRICULTURAL
- COMMERCIAL
- INDUSTRIAL
- ENVIRONMENTAL
- INSTITUTIONAL
- RECREATIONAL
- RESIDENTIAL
- WETLANDS
- LAKE ERIE FLOOD PRONE AREA
- FLOODPLAIN DEVELOPMENT CONTROL AREA

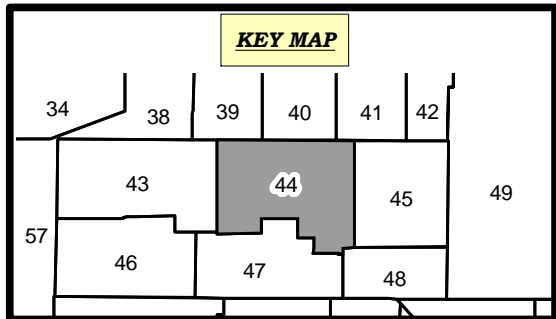
MAP BORDER

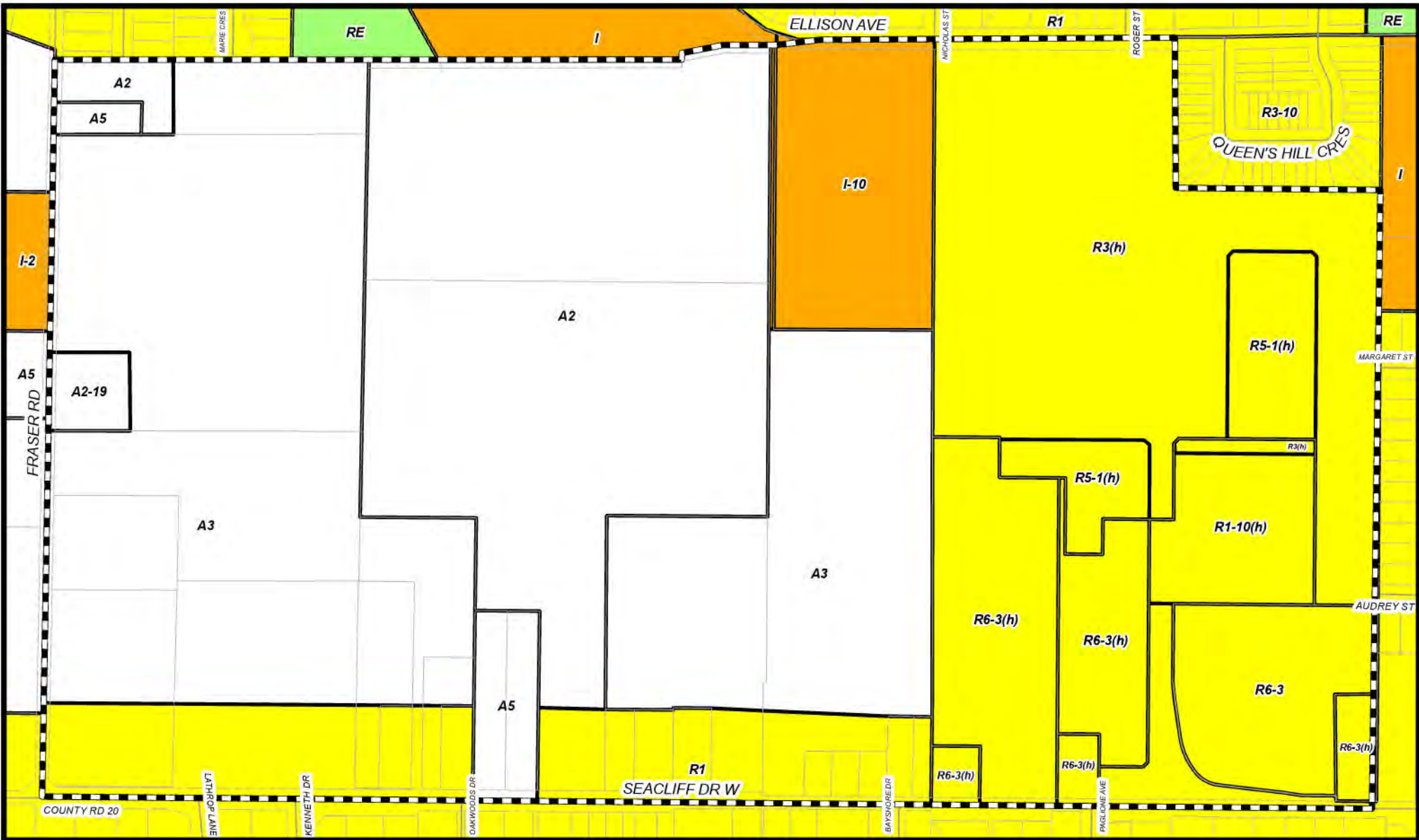
MUNICIPALITY OF LEAMINGTON
ZONING BY-LAW
SCHEDULE "A"
MAP 44

Title: _____

Scale: 1:7,000 0 105 210 420 Meters

COPYRIGHT
 This is not a legal plan of survey and the user of this map assumes all risks associated with it. All efforts have been made to ensure completeness and accuracy, however no guarantee can be made. This map is the property of the Corporation of the Municipality of Leamington and may not be reproduced without expressed permission and authorization. Provided by the: Municipality of Leamington - GIS Services
 111 Erie Street North, Leamington, Ontario N8H 2Z9
 TEL: (519) 326-5761 FAX: (519) 326-2481





Legend

- AGRICULTURAL
- COMMERCIAL
- INDUSTRIAL
- ENVIRONMENTAL
- INSTITUTIONAL
- RECREATIONAL
- RESIDENTIAL
- WETLANDS
- LAKE ERIE FLOOD PRONE AREA
- FLOODPLAIN DEVELOPMENT CONTROL AREA

MAP BORDER

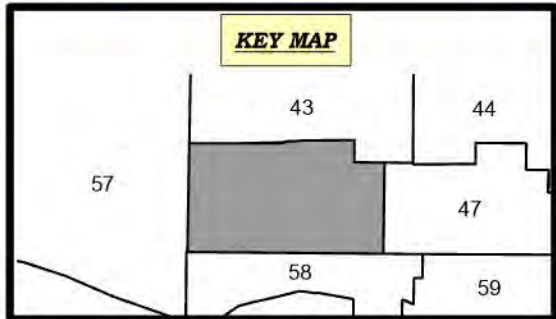
Title: MUNICIPALITY OF LEAMINGTON
ZONING BY-LAW
SCHEDULE "A"
MAP 46

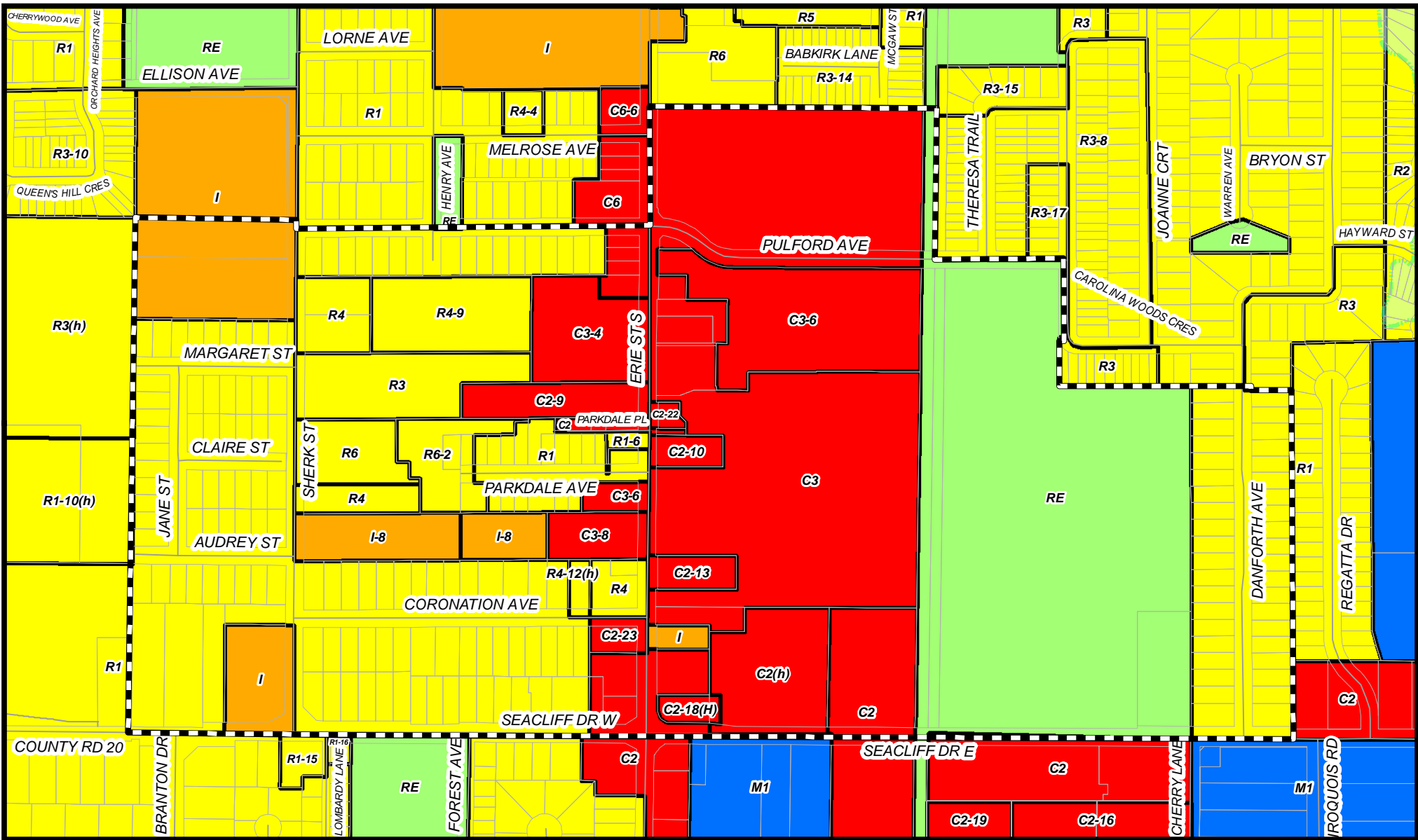
Scale: 1:5,000

0 75 150 300 Meters

COPYRIGHT
This is not a legal plan of survey and the user of this map assumes all risks associated with it. All efforts have been made to ensure completeness and accuracy, however no guarantees can be made. This map is the property of the Corporation of the Municipality of Leamington and may not be reproduced without expressed permission and authorization. Provided by the Municipality of Leamington - GIS Services
111 Erie Street North, Leamington, Ontario N8H 2Z9
TEL: (519) 326-5761 FAX: (519) 326-2481

Municipality of Leamington
www.leamington.ca





Legend

ZONING DESIGNATION

- AGRICULTURAL
- COMMERCIAL
- INDUSTRIAL
- ENVIRONMENTAL
- INSTITUTIONAL
- RECREATIONAL
- RESIDENTIAL
- WETLANDS
- LAKE ERIE FLOOD PRONE AREA
- FLOODPLAIN DEVELOPMENT CONTROL AREA

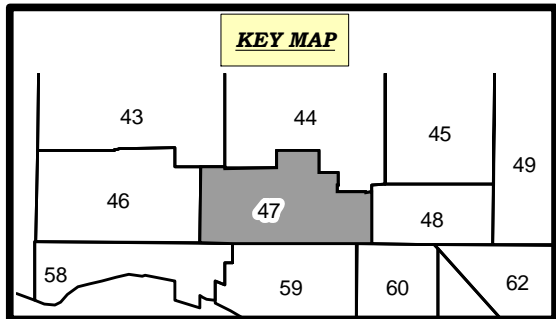
MAP BORDER

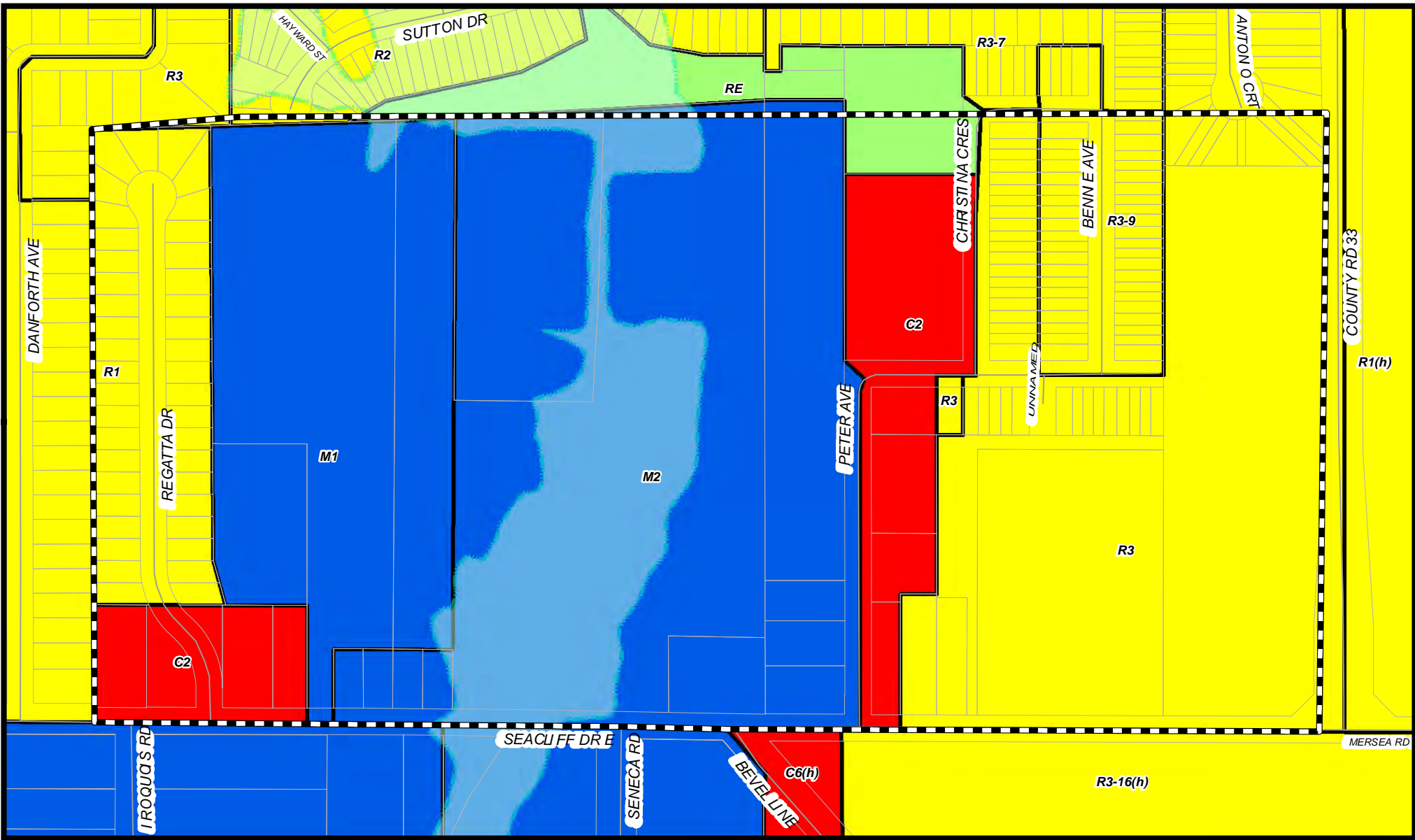
Title: MUNICIPALITY OF LEAMINGTON
ZONING BY-LAW
SCHEDULE "A"
MAP 47

Scale: 1:6,000

0 90 180 360 Meters

COPYRIGHT
This is not a legal plan of survey and the user of this map assumes all risks associated with it. All efforts have been made to ensure completeness and accuracy, however no guarantees can be made. This map is the property of the Corporation of the Municipality of Leamington and may not be reproduced without expressed permission and authorization. Provided by the: Municipality of Leamington - GIS Services
111 Erie Street North, Leamington, Ontario N8H 2Z9
TEL: (519) 326-5761 FAX: (519) 326-2481





Legend

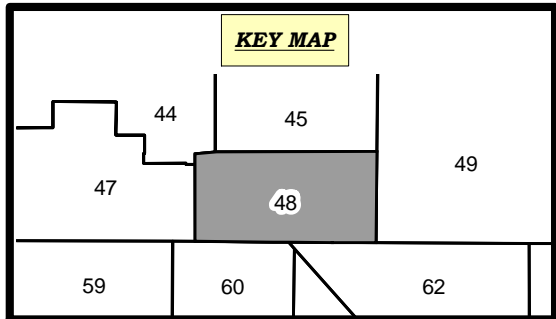
	MAP BORDER
	AGRICULTURAL
	COMMERCIAL
	ENVIRONMENTAL
	INDUSTRIAL
	INSTITUTIONAL
	RECREATIONAL
	RESIDENTIAL
	WETLANDS
	LAKE ERIE FLOOD PRONE AREA
	FLOODPLAIN DEVELOPMENT CONTROL AREA

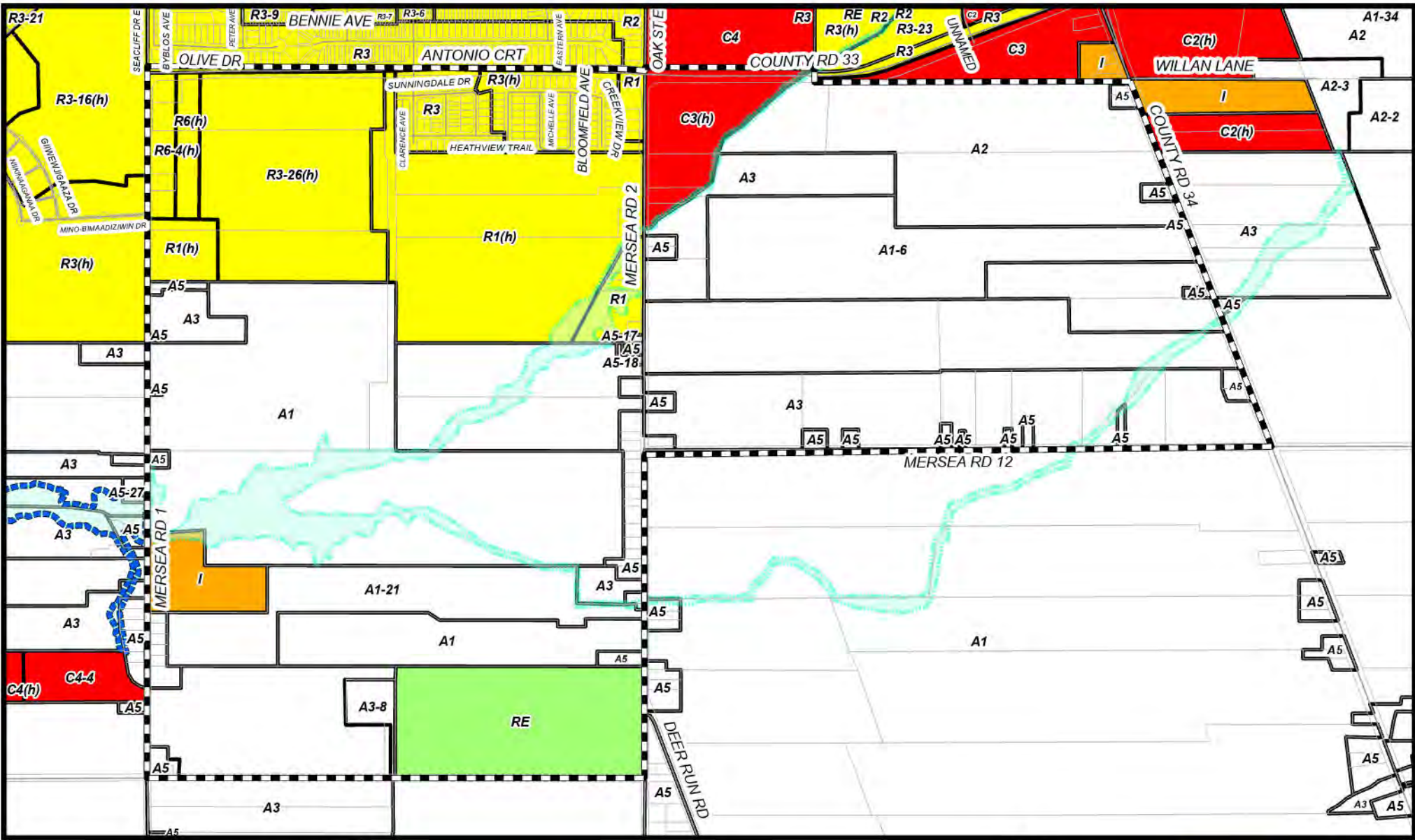
Title: MUNICIPALITY OF LEAMINGTON
ZONING BY-LAW
SCHEDULE "A"
MAP 48

Scale: 1:4,000

0 55 110 220 Meters

COPYRIGHT
This is not a legal plan of survey and the user of this map assumes all risks associated with it. All efforts have been made to ensure completeness and accuracy, however no guarantees can be made. This map is the property of the Corporation of the Municipality of Leamington and may not be reproduced without expressed permission and authorization. Provided by the: Municipality of Leamington - GIS Services
111 Erie Street North, Leamington, Ontario N8H 2Z9
TEL: (519) 326-5761 FAX: (519) 326-2481





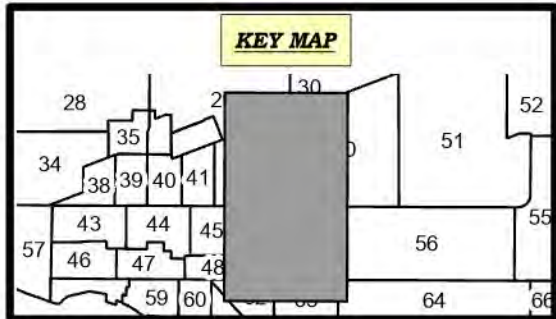
Legend

- ZONING DESIGNATION
- AGRICULTURAL
- COMMERCIAL
- INDUSTRIAL
- ENVIRONMENTAL
- INSTITUTIONAL
- RECREATIONAL
- RESIDENTIAL
- WETLANDS
- LAKE ERIE FLOOD PRONE AREA
- FLOODPLAIN DEVELOPMENT CONTROL AREA
- MAP BORDER

Title: MUNICIPALITY OF LEAMINGTON
ZONING BY-LAW
SCHEDULE "A"
MAP 49

Scale: 1:15,000 0 225 450 900 Meters

COPYRIGHT
This is not a legal plan of survey and the user of this map assumes all risks associated with it. All efforts have been made to ensure completeness and accuracy, however no guarantees can be made. This map is the property of the Corporation of the Municipality of Leamington and may not be reproduced without expressed permission and authorization. Provided by the Municipality of Leamington - GIS Services
111 Erie Street North, Leamington, Ontario N8H 2Z9
TEL: (519) 326-5761 FAX: (519) 326-2481





Legend

ZONING DESIGNATION

- AGRICULTURAL
- COMMERCIAL
- INDUSTRIAL
- ENVIRONMENTAL
- INSTITUTIONAL
- RECREATIONAL
- RESIDENTIAL
- WETLANDS
- LAKE ERIE FLOOD PRONE AREA
- FLOODPLAIN DEVELOPMENT CONTROL AREA

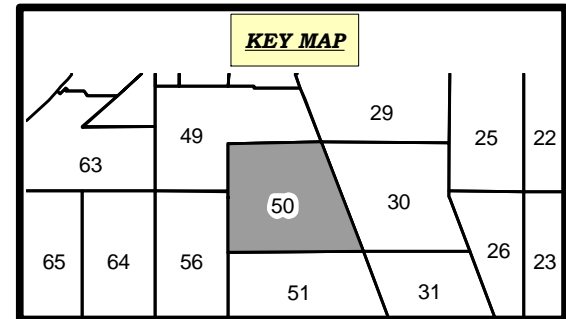
MAP BORDER

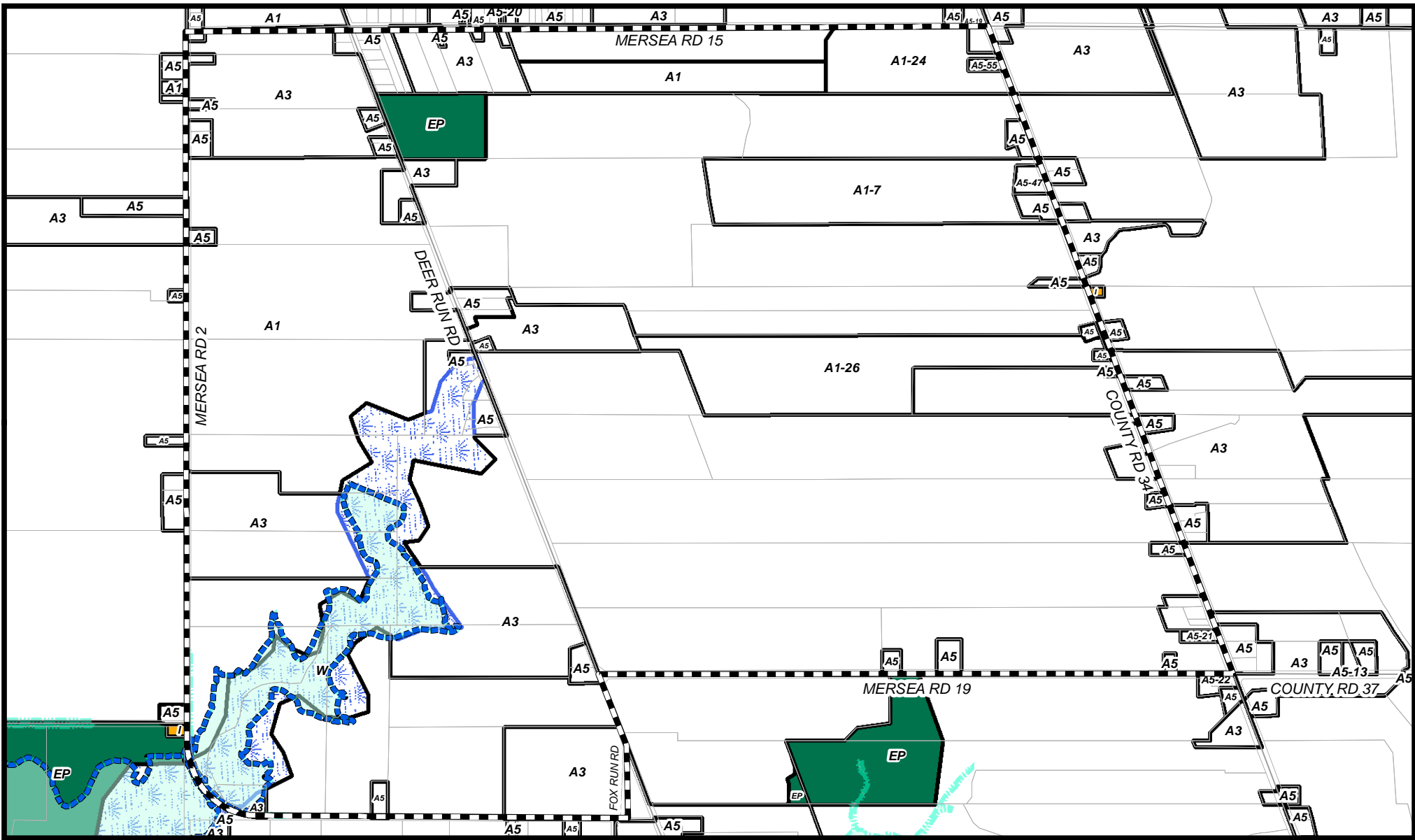
Title: MUNICIPALITY OF LEAMINGTON
ZONING BY-LAW
SCHEDULE "A"
MAP 50

Scale: 1:15,000

0 225 450 900 Meters

COPYRIGHT
This is not a legal plan of survey and the user of this map assumes all risks associated with it. All efforts have been made to ensure completeness and accuracy, however no guarantee can be made. This map is the property of the Corporation of the Municipality of Leamington and may not be reproduced without expressed permission and authorization. Provided by the: Municipality of Leamington - GIS Services
111 Erie Street North, Leamington, Ontario N8H 2Z9
TEL: (519) 326-5761 FAX: (519) 326-2481





Legend

ZONING DESIGNATION

- AGRICULTURAL
- COMMERCIAL
- INDUSTRIAL
- ENVIRONMENTAL
- INSTITUTIONAL
- RECREATIONAL
- RESIDENTIAL
- WETLANDS
- LAKE ERIE FLOOD PRONE AREA
- FLOODPLAIN DEVELOPMENT CONTROL AREA

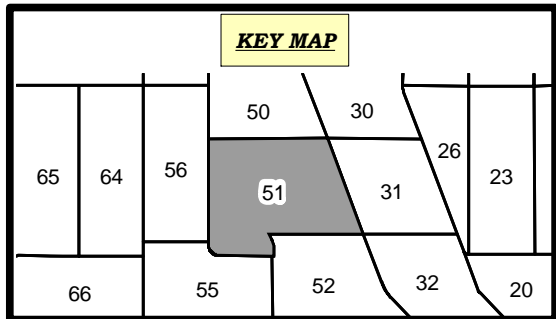
MAP BORDER

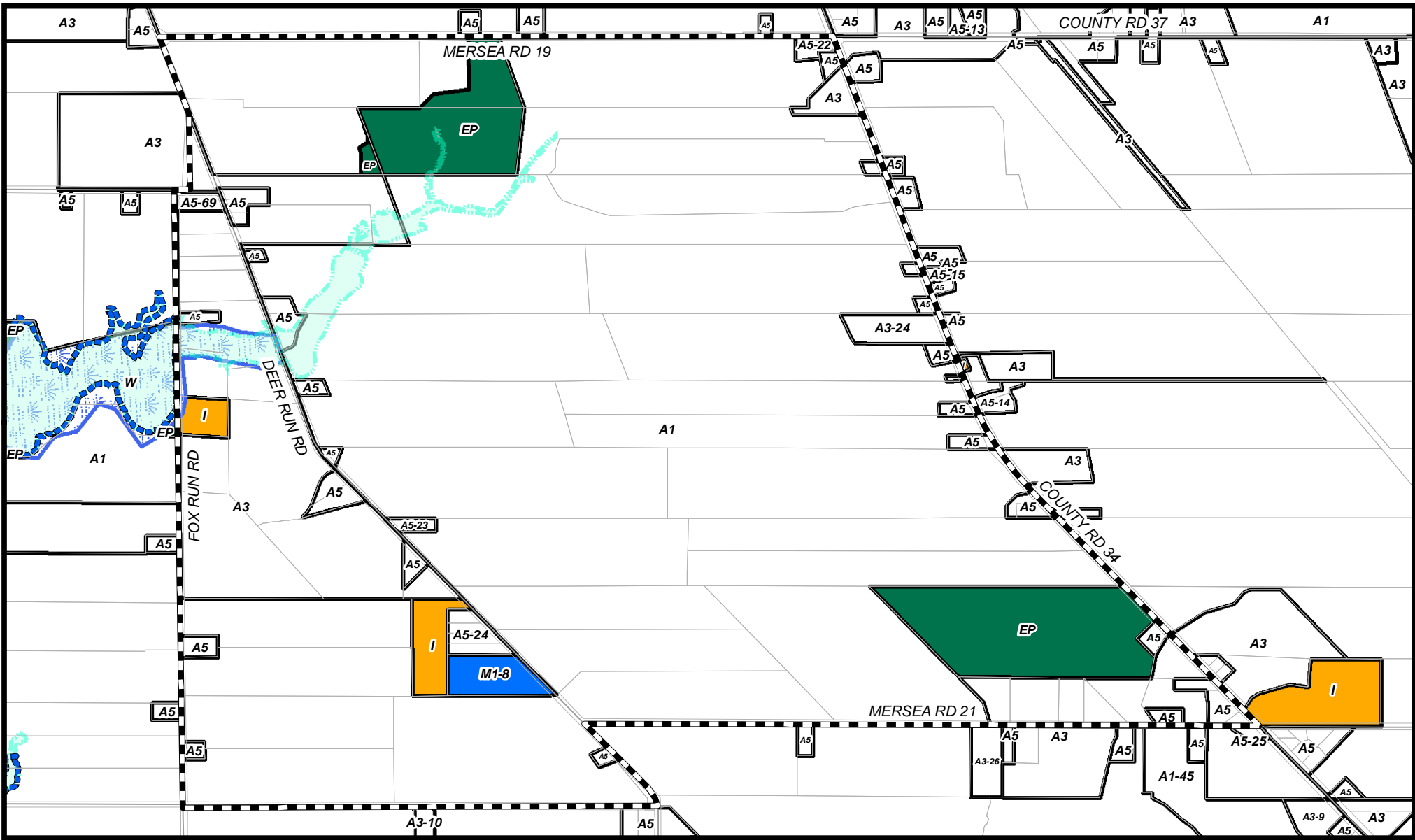
Title: MUNICIPALITY OF LEAMINGTON
ZONING BY-LAW
SCHEDULE "A"
MAP 51

Scale: 1:17,000

0 250 500 1,000 Meters

COPYRIGHT
This is not a legal plan of survey and the user of this map assumes all risks associated with it. All efforts have been made to ensure completeness and accuracy, however no guarantees can be made. This map is the property of the Corporation of the Municipality of Leamington and may not be reproduced without expressed permission and authorization. Provided by the: Municipality of Leamington - GIS Services
111 Erie Street North, Leamington, Ontario N8H 2Z9
TEL: (519) 326-5761 FAX: (519) 326-2481





Legend

ZONING DESIGNATION

- AGRICULTURAL
- COMMERCIAL
- INDUSTRIAL
- ENVIRONMENTAL
- INSTITUTIONAL
- RECREATIONAL
- RESIDENTIAL
- WETLANDS
- LAKE ERIE FLOOD PRONE AREA
- FLOODPLAIN DEVELOPMENT CONTROL AREA

MAP BORDER

Title: MUNICIPALITY OF LEAMINGTON
ZONING BY-LAW
SCHEDULE "A"
MAP 52

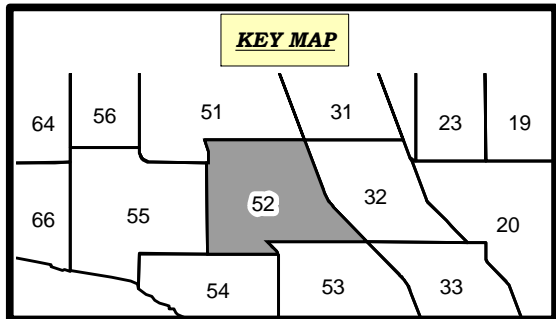
Scale: 1:16,000

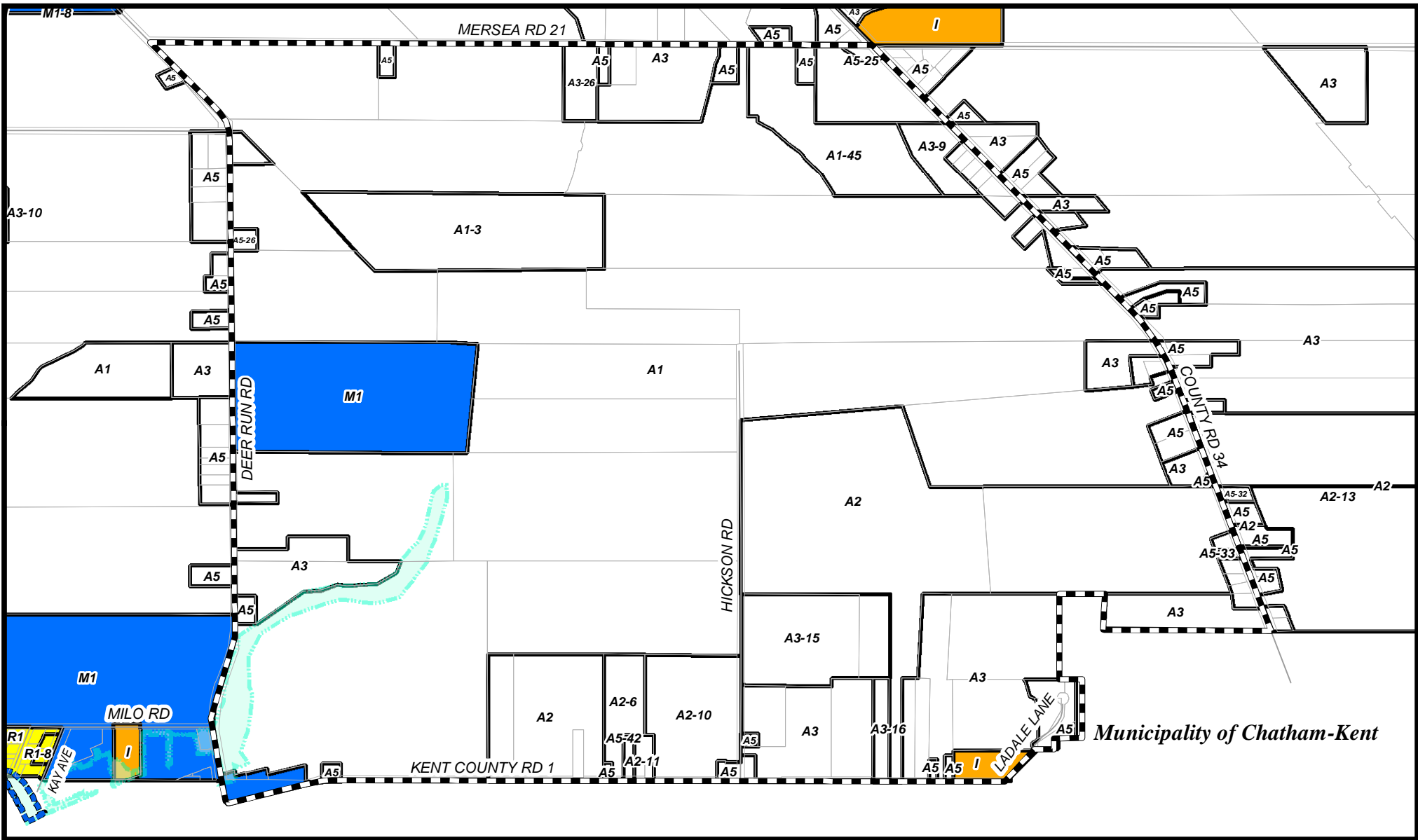
0 240 480 960 Meters

COPYRIGHT

This is not a legal plan of survey and the user of this map assumes all risks associated with it. All efforts have been made to ensure completeness and accuracy, however no guarantees can be made. This map is the property of the Corporation of the Municipality of Leamington and may not be reproduced without expressed permission and authorization. Provided by the: Municipality of Leamington - GIS Services
111 Erie Street North, Leamington, Ontario N8H 2Z9
TEL: (519) 326-5761 FAX: (519) 326-2481

Municipality of Leamington
live | play | work





Municipality of Chatham-Kent

Legend

ZONING DESIGNATION

- AGRICULTURAL
- COMMERCIAL
- INDUSTRIAL
- ENVIRONMENTAL
- INSTITUTIONAL
- RECREATIONAL
- RESIDENTIAL
- WETLANDS
- LAKE ERIE FLOOD PRONE AREA
- FLOODPLAIN DEVELOPMENT CONTROL AREA

MAP BORDER

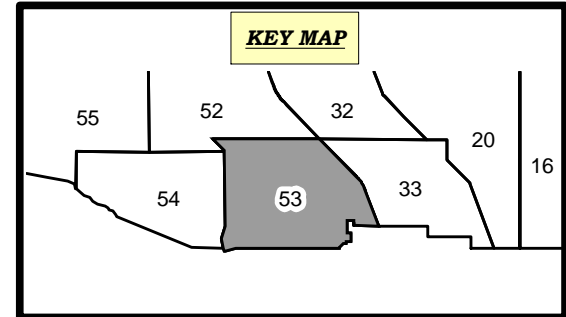
Title: MUNICIPALITY OF LEAMINGTON
ZONING BY-LAW
SCHEDULE "A"
MAP 53

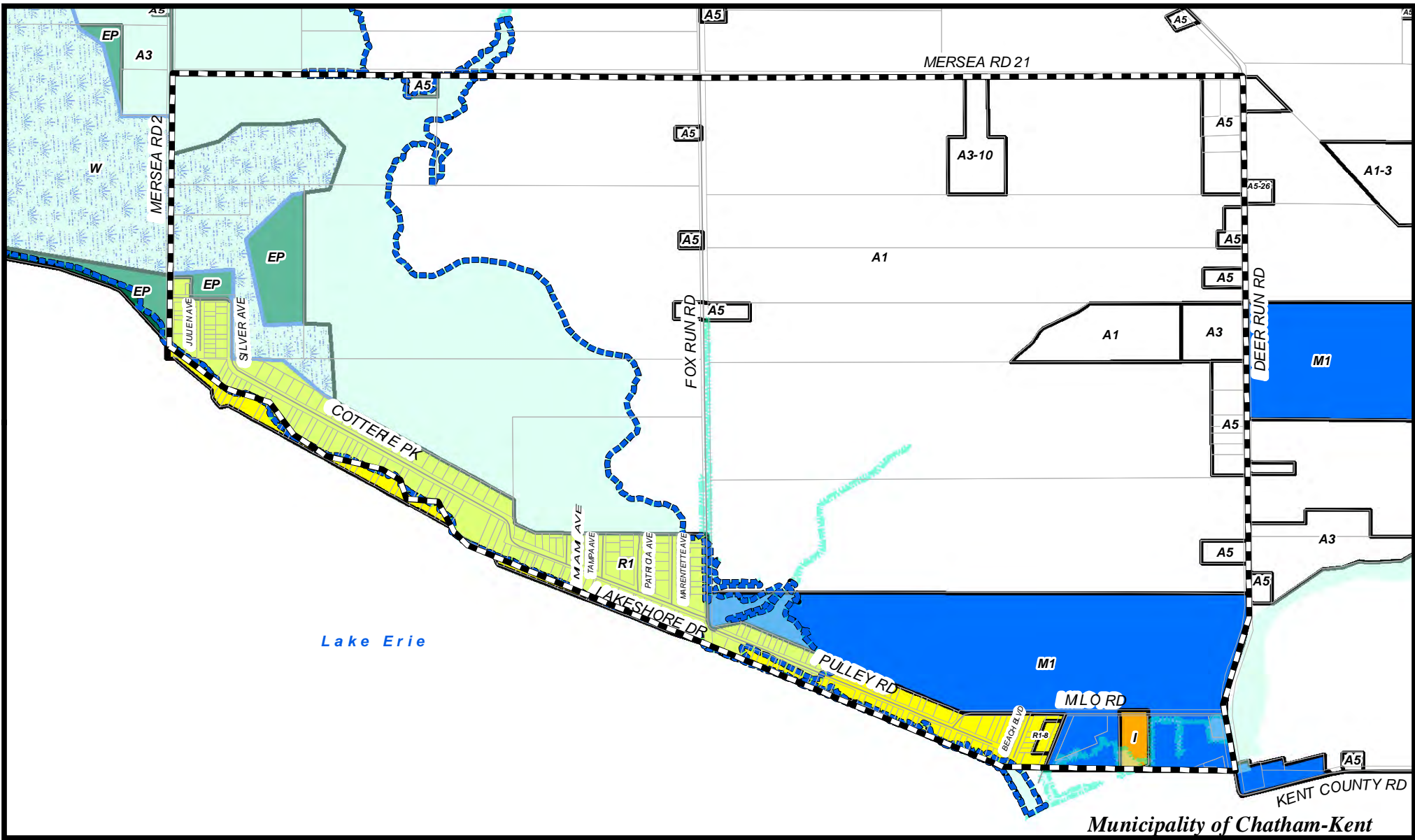
Scale: 1:15,000

0 225 450 900 Meters

COPYRIGHT
This is not a legal plan of survey and the user of this map assumes all risks associated with it. All efforts have been made to ensure completeness and accuracy, however no guarantees can be made. This map is the property of the Corporation of the Municipality of Leamington and may not be reproduced without expressed permission and authorization. Provided by the: Municipality of Leamington - GIS Services
111 Erie Street North, Leamington, Ontario N8H 2Z9
TEL: (519) 326-5761 FAX: (519) 326-2481

Municipality of Leamington
live | play | work





Municipality of Chatham-Kent

Legend

ZONING DESIGNATION

- AGRICULTURAL; A5-43
- COMMERCIAL
- INDUSTRIAL
- ENVIRONMENTAL
- INSTITUTIONAL
- RECREATIONAL
- RESIDENTIAL; R1-23
- WETLANDS
- LAKE ERIE FLOOD PRONE AREA
- FLOODPLAIN DEVELOPMENT CONTROL AREA

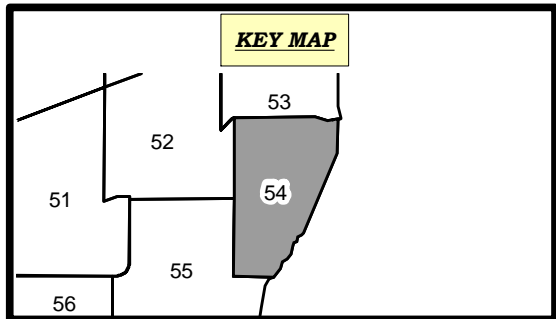
MAP BORDER

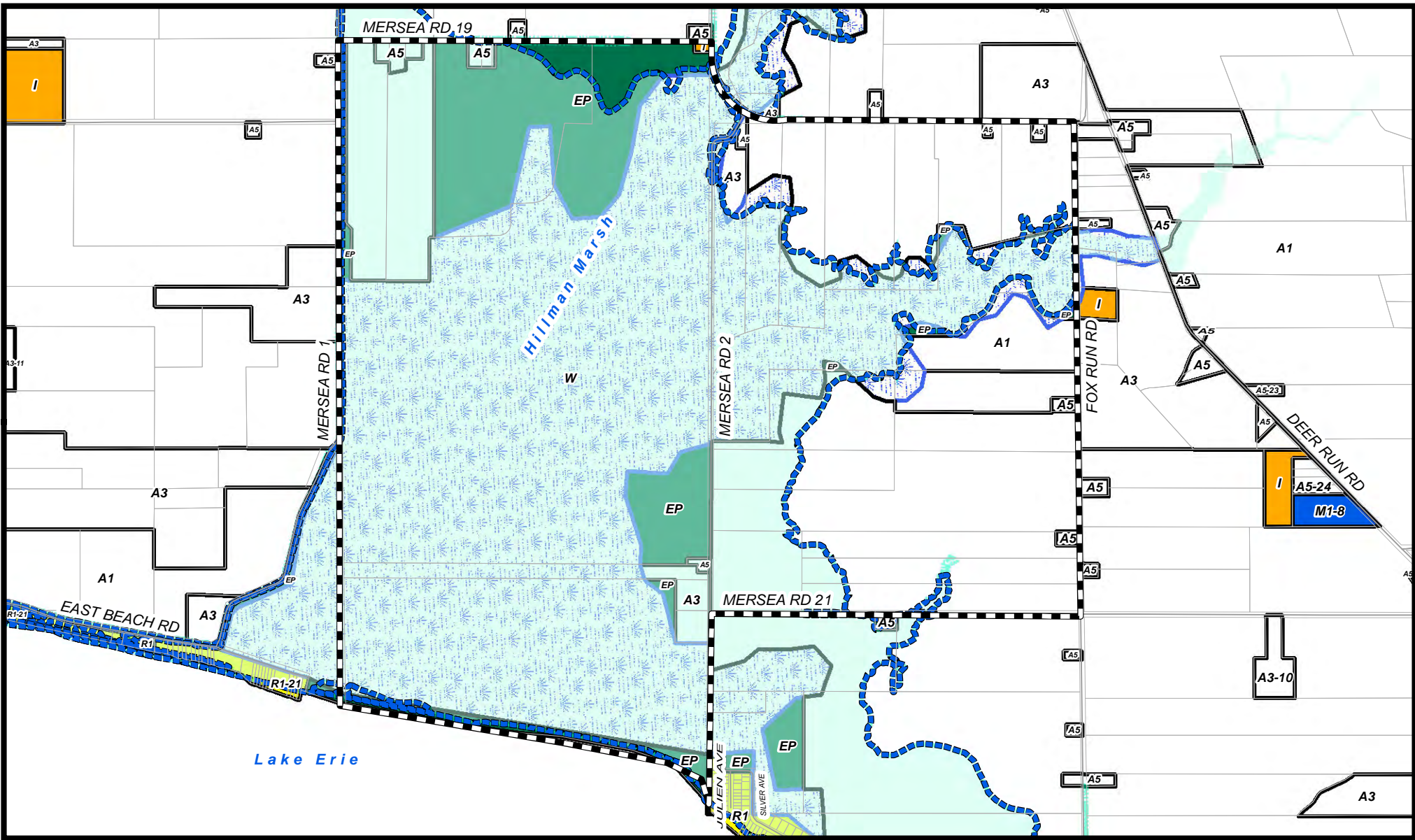
Title: MUNICIPALITY OF LEAMINGTON
ZONING BY-LAW
SCHEDULE "A"
MAP 54

Scale: 1:14,000 0 212.5 425 850 Meters

LEAMINGTON ONTARIO CANADA

COPYRIGHT
This is not a legal plan of survey and the user of this map assumes all risks associated with it. All efforts have been made to ensure completeness and accuracy, however no guarantee can be made. This map is the property of the Corporation of the Municipality of Leamington and may not be reproduced without expressed permission and authorization. Provided by the: Municipality of Leamington - GIS Services
111 Erie Street North, Leamington, Ontario N8H 2Z9
TEL: (519) 326-5761 FAX: (519) 326-2481





Legend

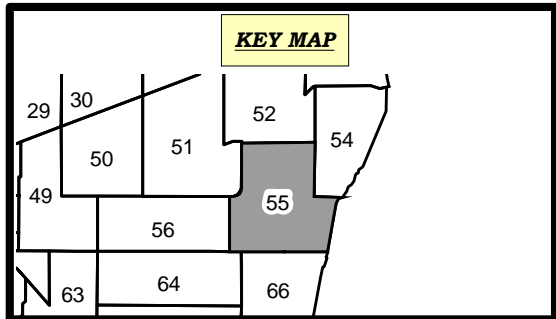
	AGRICULTURAL		MAP BORDER
	COMMERCIAL		
	ENVIRONMENTAL		
	INDUSTRIAL		
	INSTITUTIONAL		
	RECREATIONAL		
	RESIDENTIAL		
	WETLANDS		
	LAKE ERIE FLOOD PRONE AREA		
	FLOODPLAIN DEVELOPMENT CONTROL AREA		

Title: MUNICIPALITY OF LEAMINGTON
ZONING BY-LAW
SCHEDULE "A"
MAP 55

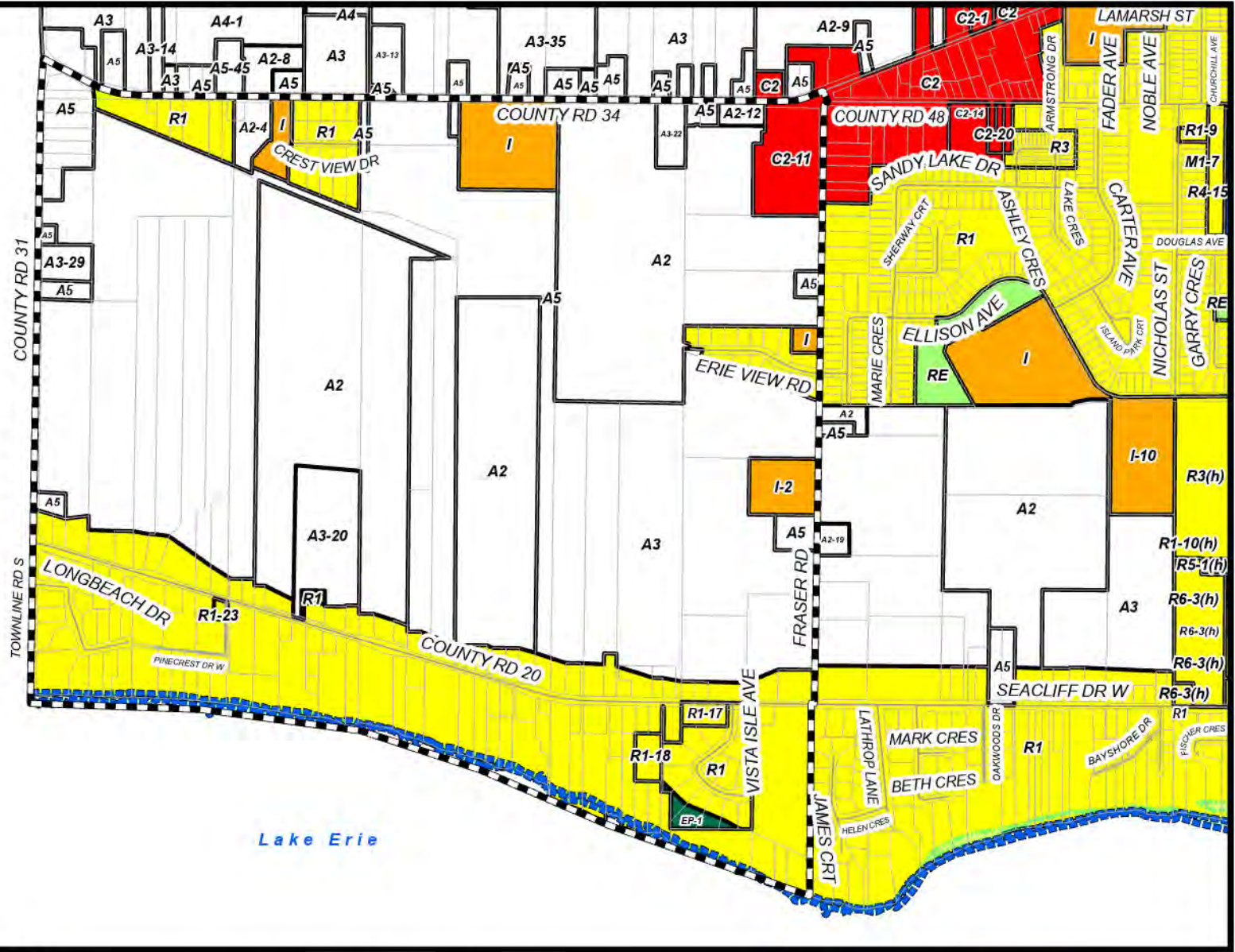
Scale: 1:20,000

0 290 580 1,160 Meters

COPYRIGHT
This is not a legal plan of survey and the user of this map assumes all risks associated with it. All efforts have been made to ensure completeness and accuracy, however no guarantees can be made. This map is the property of the Corporation of the Municipality of Leamington and may not be reproduced without expressed permission and authorization. Provided by the: Municipality of Leamington - GIS Services
111 Erie Street North, Leamington, Ontario N8H 2Z9
TEL: (519) 326-5761 FAX: (519) 326-2481



Town of Kingsville



Lake Erie

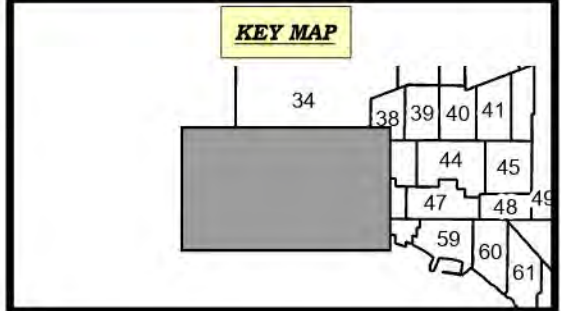
Legend

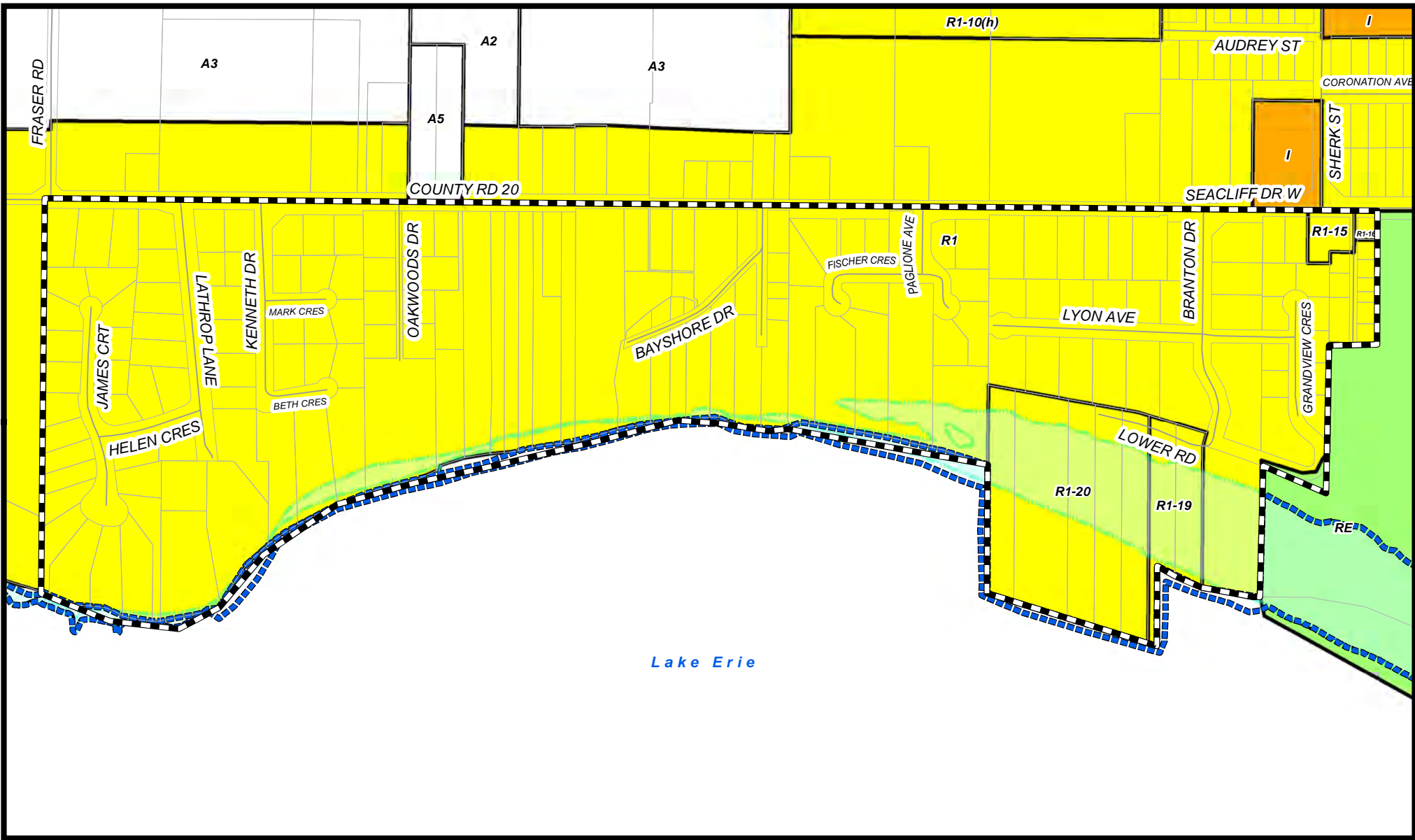
- AGRICULTURAL
- COMMERCIAL
- INDUSTRIAL
- ENVIRONMENTAL
- INSTITUTIONAL
- RECREATIONAL
- RESIDENTIAL
- WETLANDS
- LAKE ERIE FLOOD PRONE AREA
- FLOODPLAIN DEVELOPMENT CONTROL AREA
- MAP BORDER

Title: MUNICIPALITY OF LEAMINGTON
ZONING BY-LAW
SCHEDULE "A"
MAP 57

Scale: 1:14,000 0 210 420 840 Meters

COPYRIGHT
This is not a legal plan of survey and the user of this map assumes all risks associated with it. All efforts have been made to ensure completeness and accuracy, however no guarantees can be made. This map is the property of the Corporation of the Municipality of Leamington and may not be reproduced without expressed permission and authorization. Provided by the Municipality of Leamington - GIS Services
111 Erie Street North, Leamington, Ontario N8H 2Z9
TEL: (519) 326-5761 FAX: (519) 326-2481





Legend

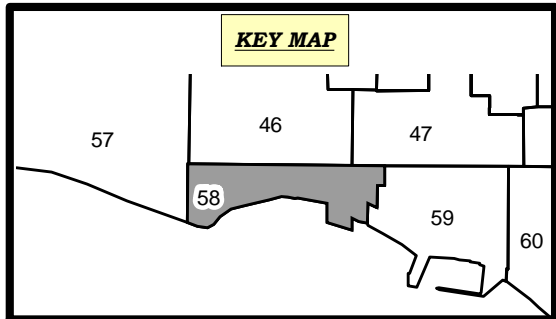
	MAP BORDER
	AGRICULTURAL
	COMMERCIAL
	ENVIRONMENTAL
	INDUSTRIAL
	INSTITUTIONAL
	RECREATIONAL
	RESIDENTIAL
	WETLANDS
	LAKE ERIE FLOOD PRONE AREA
	FLOODPLAIN DEVELOPMENT CONTROL AREA

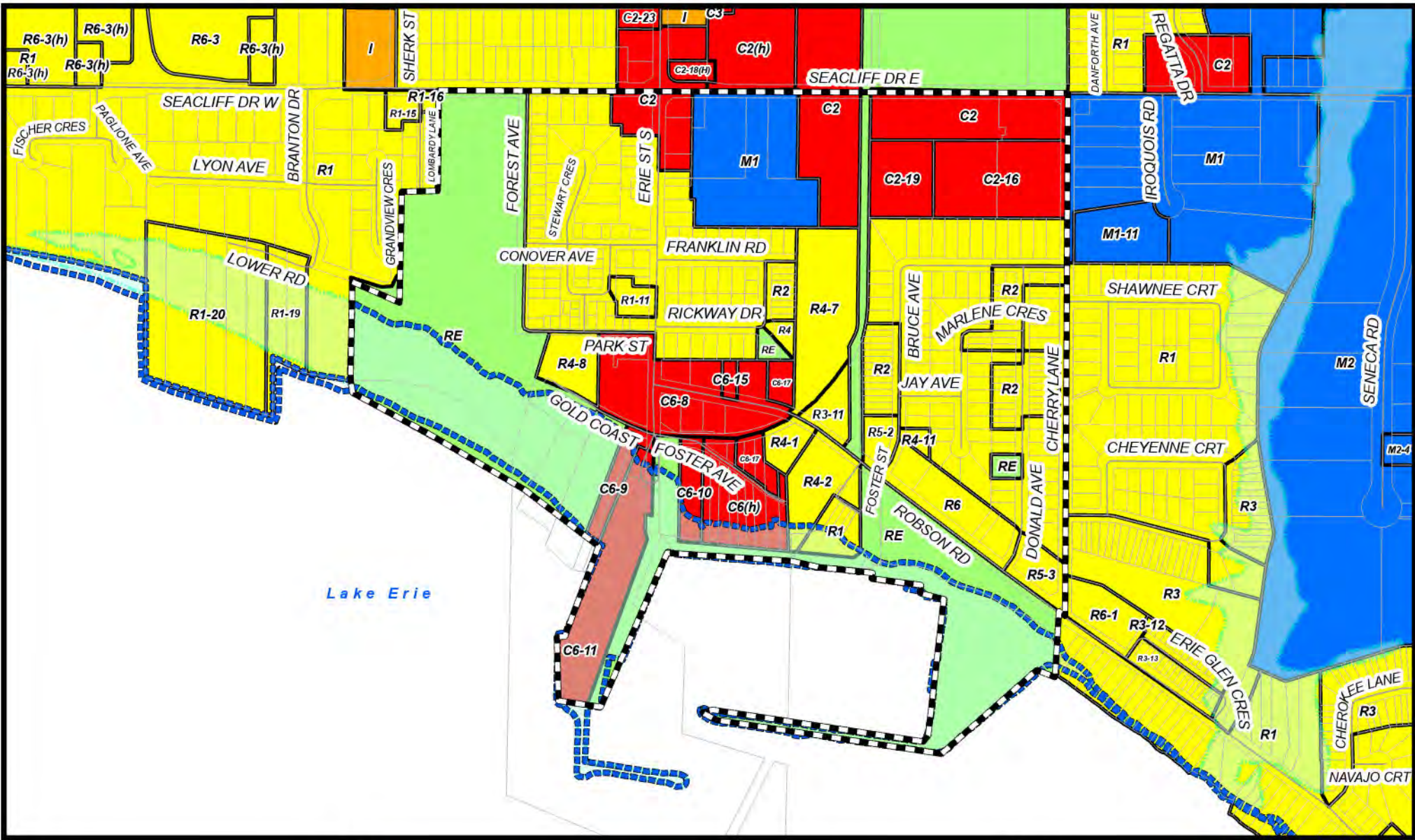
Title: MUNICIPALITY OF LEAMINGTON
ZONING BY-LAW
SCHEDULE "A"
MAP 58

Scale: 1:6,000

0 87.5 175 350 Meters

COPYRIGHT
This is not a legal plan of survey and the user of this map assumes all risks associated with it. All efforts have been made to ensure completeness and accuracy, however no guarantees can be made. This map is the property of the Corporation of the Municipality of Leamington and may not be reproduced without expressed permission and authorization. Provided by the: Municipality of Leamington - GIS Services
111 Erie Street North, Leamington, Ontario N8H 2Z9
TEL: (519) 326-5761 FAX: (519) 326-2481





Legend

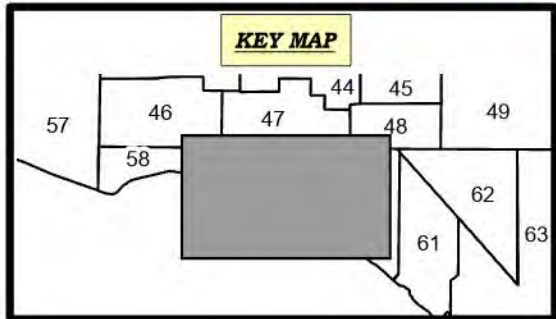
- MAP BORDER
- AGRICULTURAL
- COMMERCIAL
- INDUSTRIAL
- ENVIRONMENTAL
- INSTITUTIONAL
- RECREATIONAL
- RESIDENTIAL
- WETLANDS
- LAKE ERIE FLOOD PRONE AREA
- FLOODPLAIN DEVELOPMENT CONTROL AREA

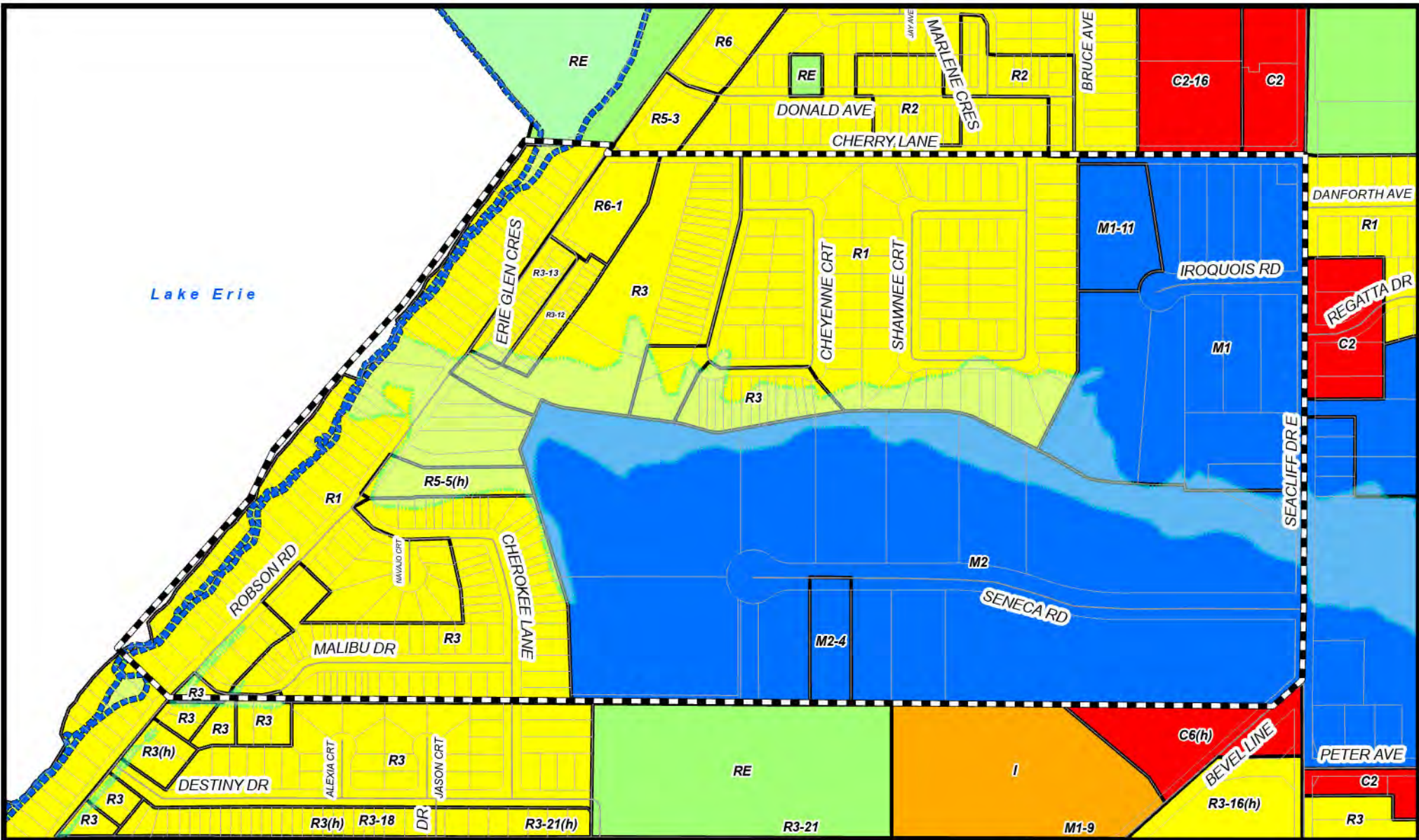
Title: MUNICIPALITY OF LEAMINGTON
ZONING BY-LAW
SCHEDULE "A"
MAP 59

Scale: 1:8,000

0 120 240 480 Meters

COPYRIGHT
This is not a legal plan of survey and the user of this map assumes all risks associated with it. All efforts have been made to ensure completeness and accuracy, however no guarantees can be made. This map is the property of the Corporation of the Municipality of Leamington and may not be reproduced without expressed permission and authorization. Provided by the: Municipality of Leamington - GIS Services
111 Erie Street North, Leamington, Ontario N8H 2Z9
TEL: (519) 326-5761 FAX: (519) 326-2481





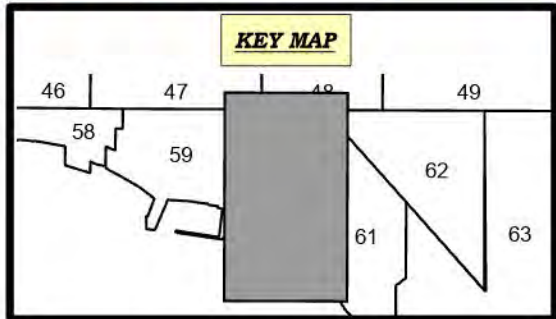
Legend

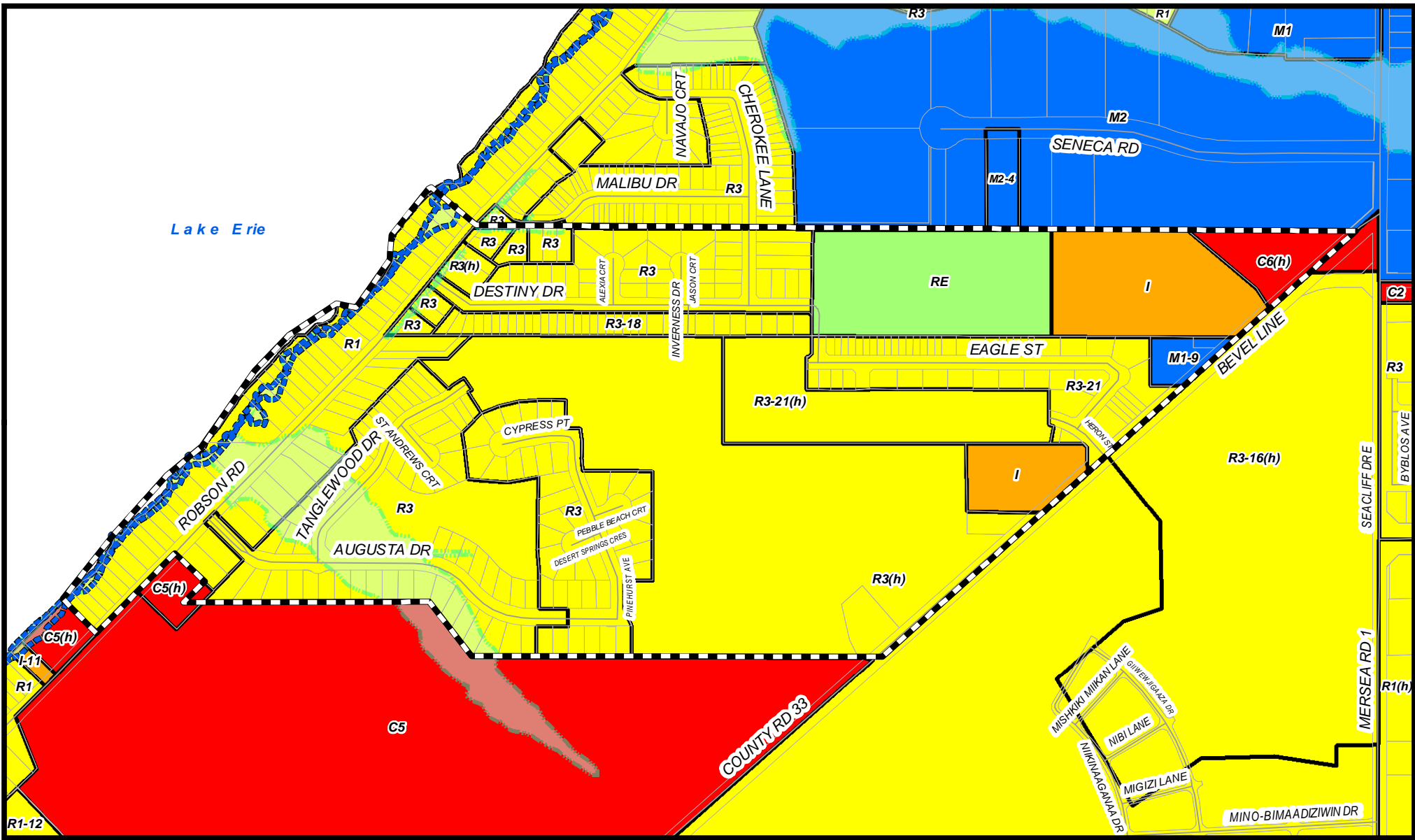
- MAP BORDER
- AGRICULTURAL
- COMMERCIAL
- INDUSTRIAL
- ENVIRONMENTAL
- INSTITUTIONAL
- RESIDENTIAL
- WETLANDS
- LAKE ERIE FLOOD PRONE AREA
- FLOODPLAIN DEVELOPMENT CONTROL AREA

Title: MUNICIPALITY OF LEAMINGTON
ZONING BY-LAW
SCHEDULE "A"
MAP 60

Scale: 1:6,000 0 90 180 360 Meters

COPYRIGHT
This is not a legal plan of survey and the user of this map assumes all risks associated with it. All efforts have been made to ensure completeness and accuracy, however no guarantees can be made. This map is the property of the Corporation of the Municipality of Leamington and may not be reproduced without expressed permission and authorization. Provided by the Municipality of Leamington - GIS Services
111 Erie Street North, Leamington, Ontario N8H 2Z9
TEL: (519) 326-5761 FAX: (519) 326-2481





Legend

ZONING DESIGNATION

- AGRICULTURAL
- COMMERCIAL
- INDUSTRIAL
- ENVIRONMENTAL
- INSTITUTIONAL
- RECREATIONAL
- RESIDENTIAL
- WETLANDS
- LAKE ERIE FLOOD PRONE AREA
- FLOODPLAIN DEVELOPMENT CONTROL AREA

MAP BORDER

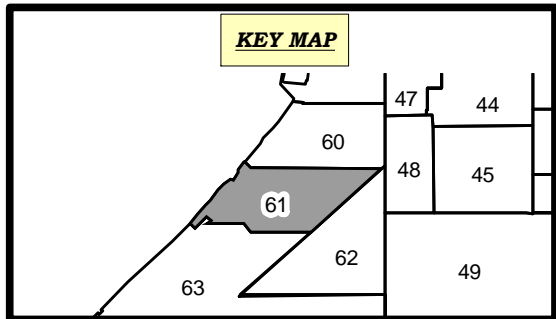
Title: MUNICIPALITY OF LEAMINGTON
ZONING BY-LAW
SCHEDULE "A"
MAP 61

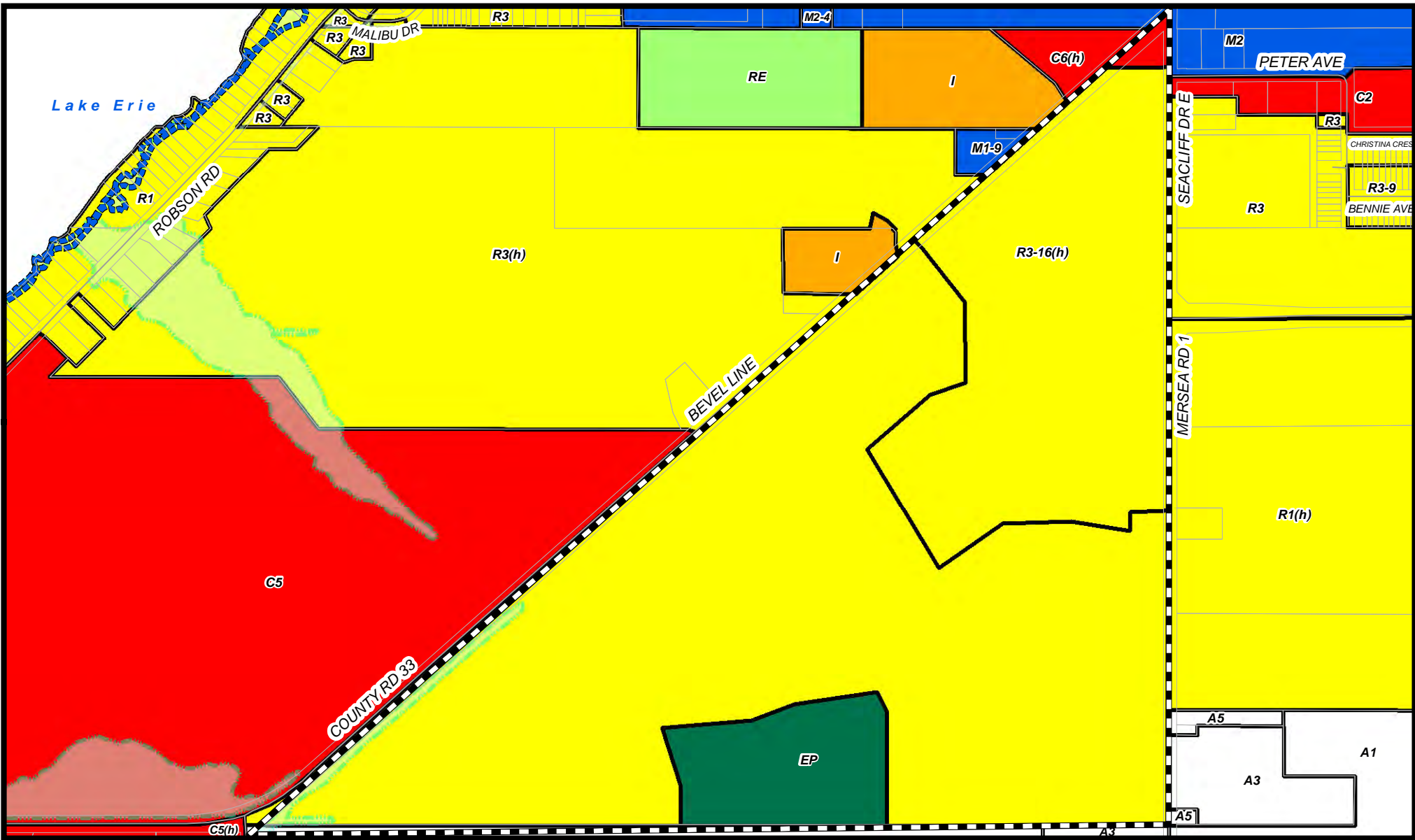
Scale: 1:7,500

0 112.5 225 450 Meters

COPYRIGHT
This is not a legal plan of survey and the user of this map assumes all risks associated with it. All efforts have been made to ensure completeness and accuracy, however no guarantees can be made. This map is the property of the Corporation of the Municipality of Leamington and may not be reproduced without expressed permission and authorization. Provided by the: Municipality of Leamington - GIS Services
111 Erie Street North, Leamington, Ontario N8H 2Z9
TEL: (519) 326-5761 FAX: (519) 326-2481

Municipality of Leamington
live | play | work





Legend

ZONING DESIGNATION

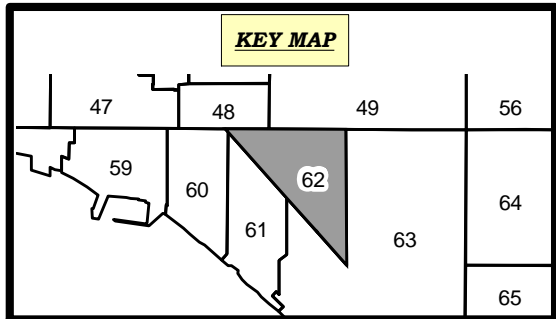
- AGRICULTURAL
- COMMERCIAL
- ENVIRONMENTAL
- INDUSTRIAL
- INSTITUTIONAL
- RECREATIONAL
- RESIDENTIAL
- WETLANDS
- LAKE ERIE FLOOD PRONE AREA
- FLOODPLAIN DEVELOPMENT CONTROL AREA

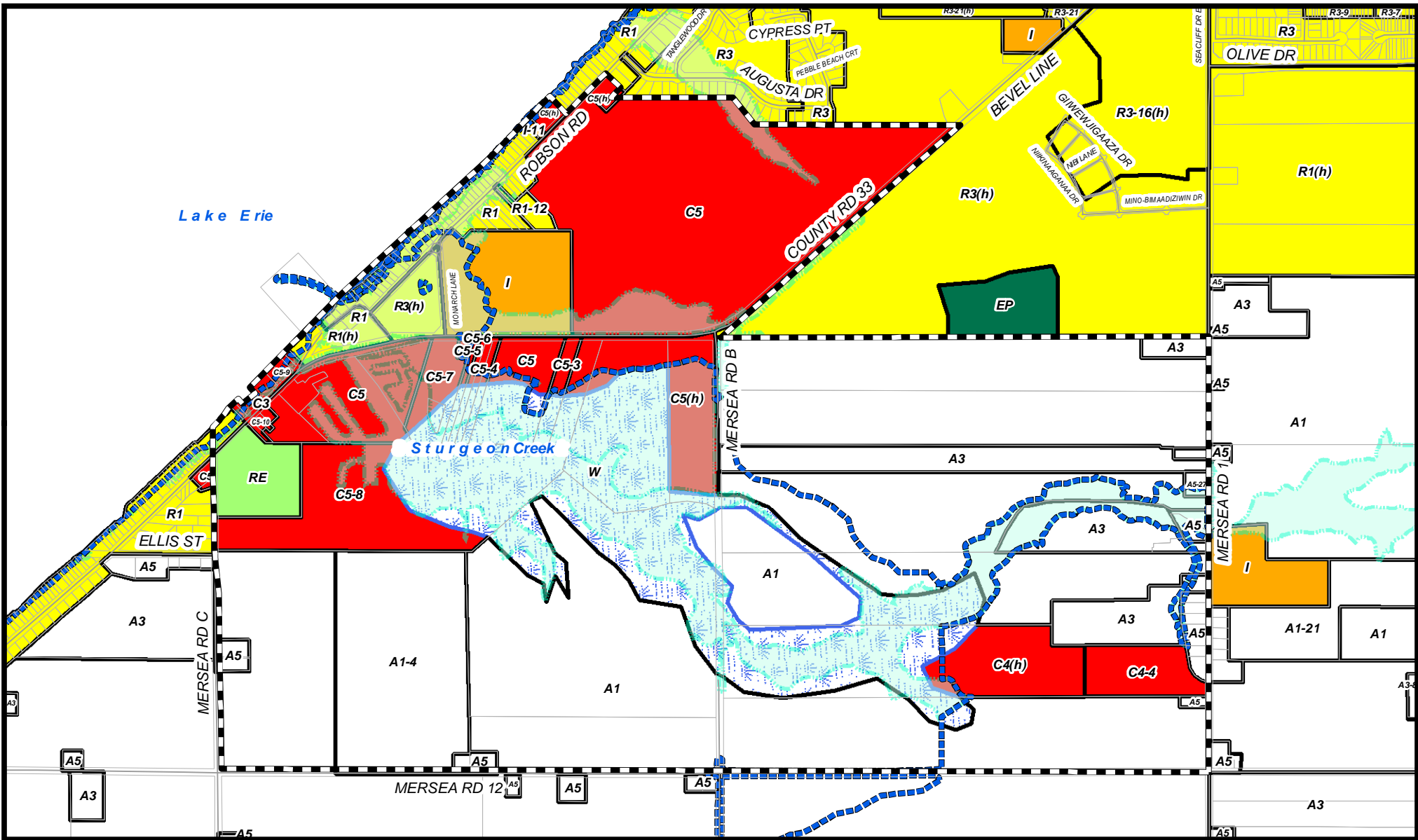
MAP BORDER

Title: MUNICIPALITY OF LEAMINGTON
ZONING BY-LAW
SCHEDULE "A"
MAP 62

Scale: 1:8,000 0 115 230 460 Meters

COPYRIGHT
This is not a legal plan of survey and the user of this map assumes all risks associated with it. All efforts have been made to ensure completeness and accuracy, however no guarantees can be made. This map is the property of the Corporation of the Municipality of Leamington and may not be reproduced without expressed permission and authorization. Provided by the: Municipality of Leamington - GIS Services
111 Erie Street North, Leamington, Ontario N8H 2Z9
TEL: (519) 326-5761 FAX: (519) 326-2481





Legend

ZONING DESIGNATION

- AGRICULTURAL
- COMMERCIAL
- INDUSTRIAL
- ENVIRONMENTAL
- INSTITUTIONAL
- RECREATIONAL
- RESIDENTIAL
- WETLANDS
- LAKE ERIE FLOOD PRONE AREA
- FLOODPLAIN DEVELOPMENT CONTROL AREA

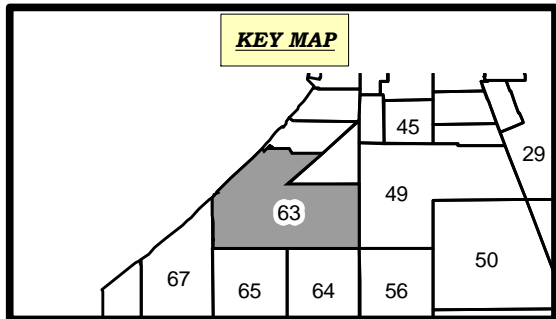
MAP BORDER

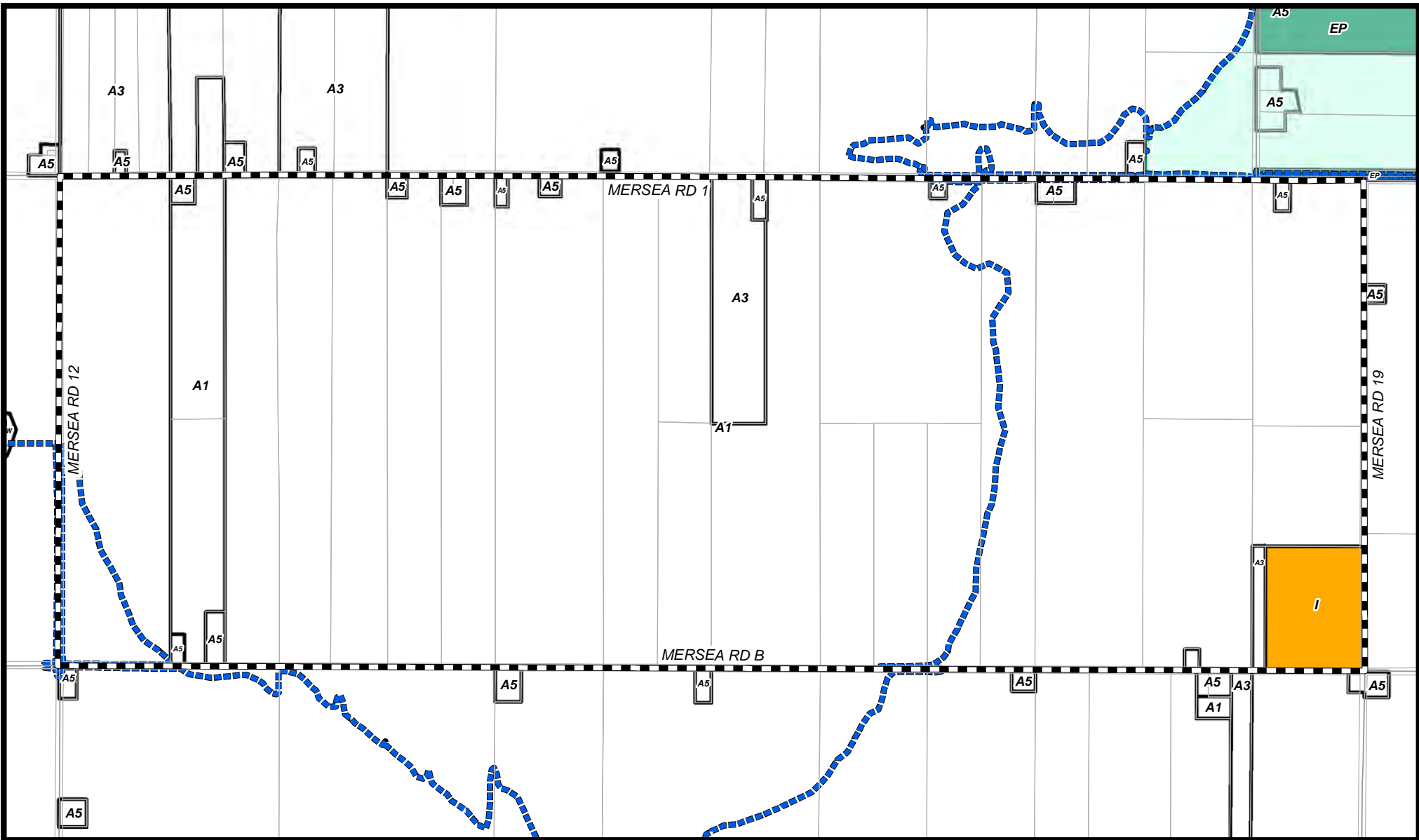
Title: MUNICIPALITY OF LEAMINGTON
ZONING BY-LAW
SCHEDULE "A"
MAP 63

Scale: 1:15,000

0 225 450 900 Meters

COPYRIGHT
This is not a legal plan of survey and the user of this map assumes all risks associated with it. All efforts have been made to ensure completeness and accuracy, however no guarantees can be made. This map is the property of the Corporation of the Municipality of Leamington and may not be reproduced without expressed permission and authorization. Provided by the: Municipality of Leamington - GIS Services
111 Erie Street North, Leamington, Ontario N8H 2Z9
TEL: (519) 326-6761 FAX: (519) 326-2481





Legend

ZONING DESIGNATION

- AGRICULTURAL
- COMMERCIAL
- INDUSTRIAL
- ENVIRONMENTAL
- INSTITUTIONAL
- RECREATIONAL
- RESIDENTIAL; R1-23; R2-12
- WETLANDS
- LAKE ERIE FLOOD PRONE AREA
- FLOODPLAIN DEVELOPMENT CONTROL AREA

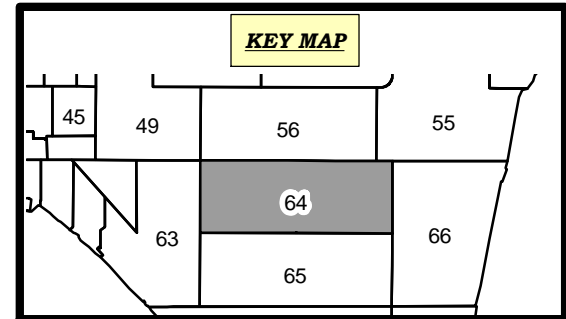
MAP BORDER

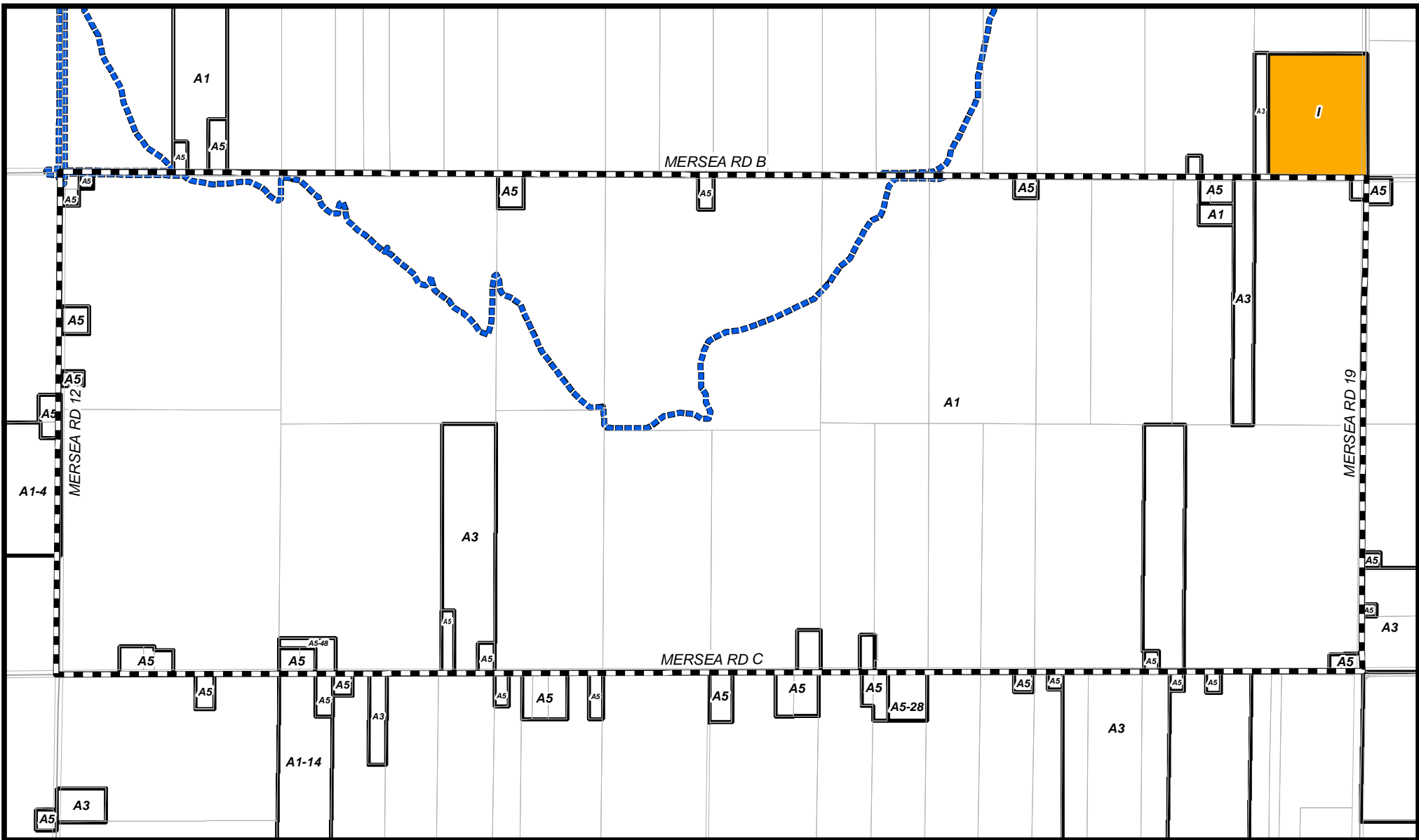
Title: MUNICIPALITY OF LEAMINGTON
ZONING BY-LAW
SCHEDULE "A"
MAP 64

Scale: 1:15,000

0 225 450 900 Meters

COPYRIGHT
This is not a legal plan of survey and the user of this map assumes all risks associated with it. All efforts have been made to ensure completeness and accuracy, however no guarantees can be made. This map is the property of the Corporation of the Municipality of Leamington and may not be reproduced without expressed permission and authorization. Provided by the: Municipality of Leamington - GIS Services
111 Erie Street North, Leamington, Ontario N8H 2Z9
TEL: (519) 326-5761 FAX: (519) 326-2481





Legend

ZONING DESIGNATION

- AGRICULTURAL
- COMMERCIAL
- INDUSTRIAL
- ENVIRONMENTAL
- INSTITUTIONAL
- RECREATIONAL
- RESIDENTIAL
- WETLANDS
- LAKE ERIE FLOOD PRONE AREA
- FLOODPLAIN DEVELOPMENT CONTROL AREA

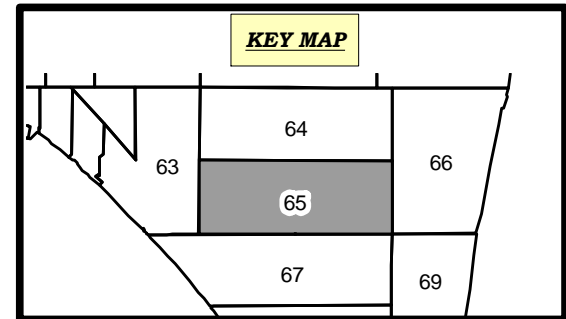
MAP BORDER

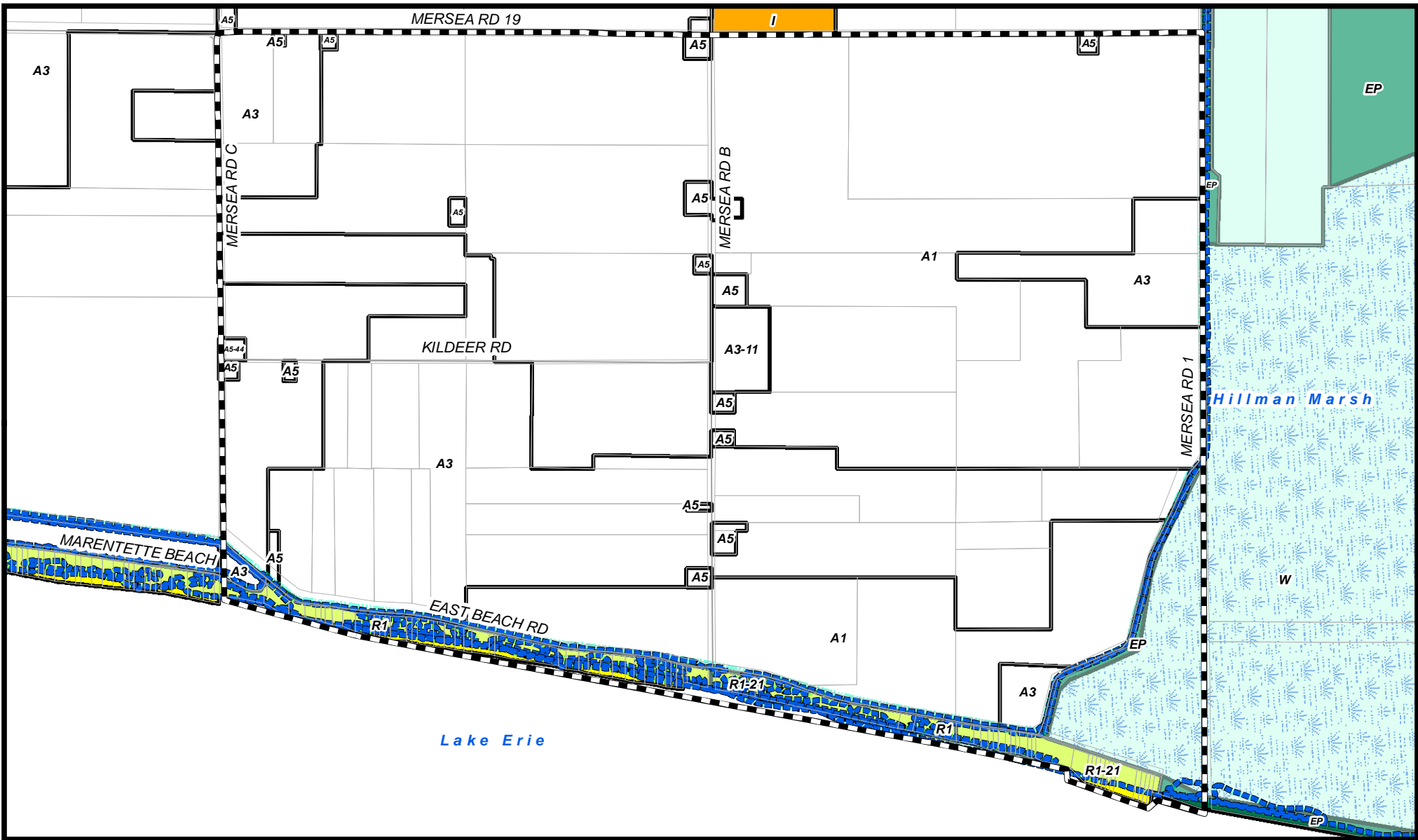
Title: MUNICIPALITY OF LEAMINGTON
ZONING BY-LAW
SCHEDULE "A"
MAP 65

Scale: 1:15,000

0 225 450 900 Meters

COPYRIGHT
This is not a legal plan of survey and the user of this map assumes all risks associated with it. All efforts have been made to ensure completeness and accuracy, however no guarantees can be made. This map is the property of the Corporation of the Municipality of Leamington and may not be reproduced without expressed permission and authorization. Provided by the: Municipality of Leamington - GIS Services
111 Erie Street North, Leamington, Ontario N8H 2Z9
TEL: (519) 326-5761 FAX: (519) 326-2481





Legend

ZONING DESIGNATION

- AGRICULTURAL
- COMMERCIAL
- INDUSTRIAL; M1-10
- ENVIRONMENTAL
- INSTITUTIONAL
- RECREATIONAL
- RESIDENTIAL; R2-13
- WETLANDS
- LAKE ERIE FLOOD PRONE AREA
- FLOODPLAIN DEVELOPMENT CONTROL AREA

MAP BORDER

Title: MUNICIPALITY OF LEAMINGTON
ZONING BY-LAW
SCHEDULE "A"
MAP 66

Scale: 1:15,000

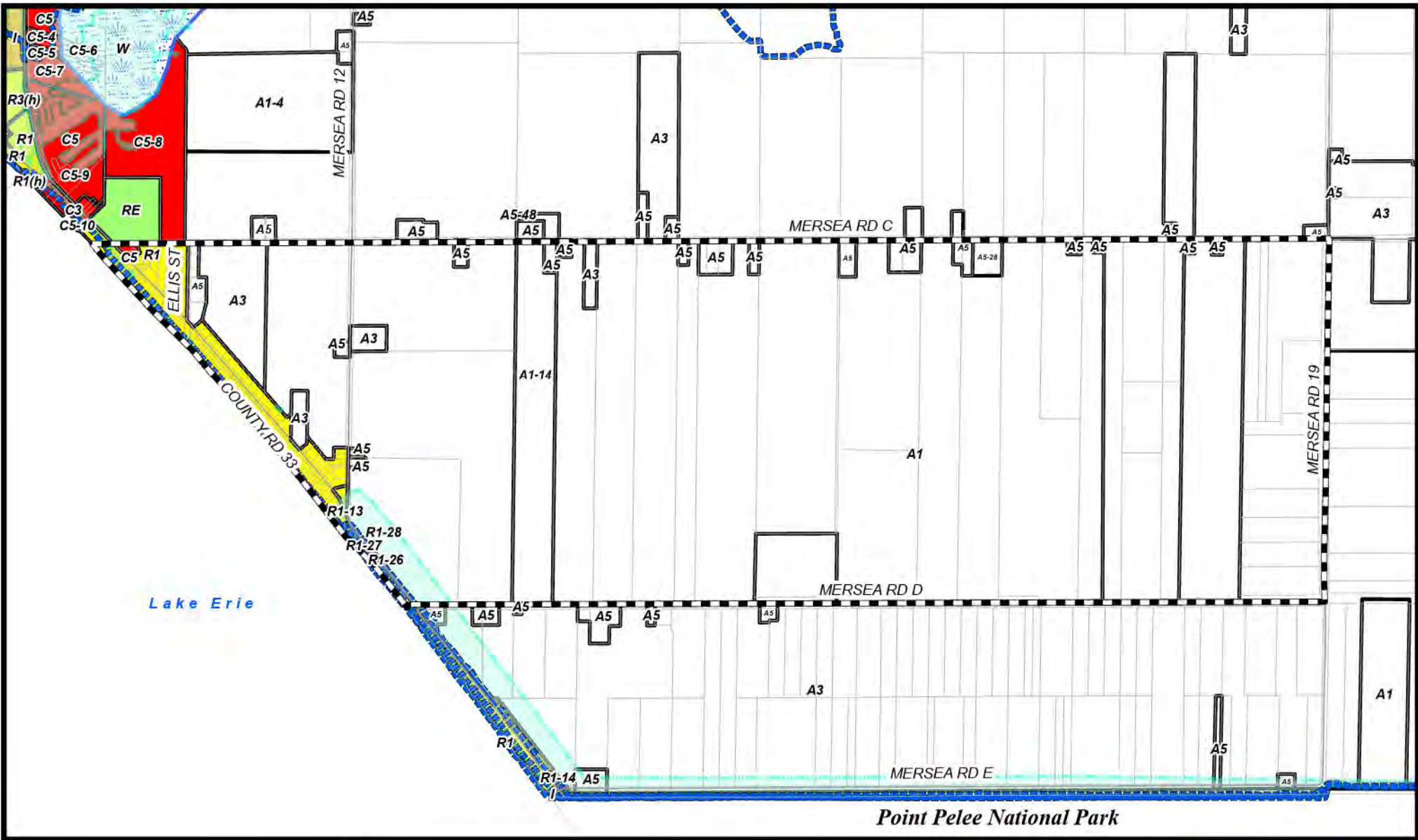
0 225 450 900 Meters

LEAMINGTON ONTARIO CANADA

COPYRIGHT
This is not a legal plan of survey and the user of this map assumes all risks associated with it. All efforts have been made to ensure completeness and accuracy, however no guarantees can be made. This map is the property of the Corporation of the Municipality of Leamington and may not be reproduced without expressed permission and authorization. Provided by the: Municipality of Leamington - GIS Services
111 Erie Street North, Leamington, Ontario N8H 2Z9
TEL: (519) 326-6761 FAX: (519) 326-2481

KEY MAP

The key map shows a grid of map sheets numbered 49 through 68. Sheet 66 is highlighted in the center, indicating the location of the main map.



Legend

- AGRICULTURAL
- COMMERCIAL
- INDUSTRIAL
- ENVIRONMENTAL
- INSTITUTIONAL
- RECREATIONAL
- RESIDENTIAL
- WETLANDS
- LAKE ERIE FLOOD PRONE AREA
- FLOODPLAIN DEVELOPMENT CONTROL AREA
- MAP BORDER

Title: MUNICIPALITY OF LEAMINGTON
ZONING BY-LAW
SCHEDULE "A"
MAP 67

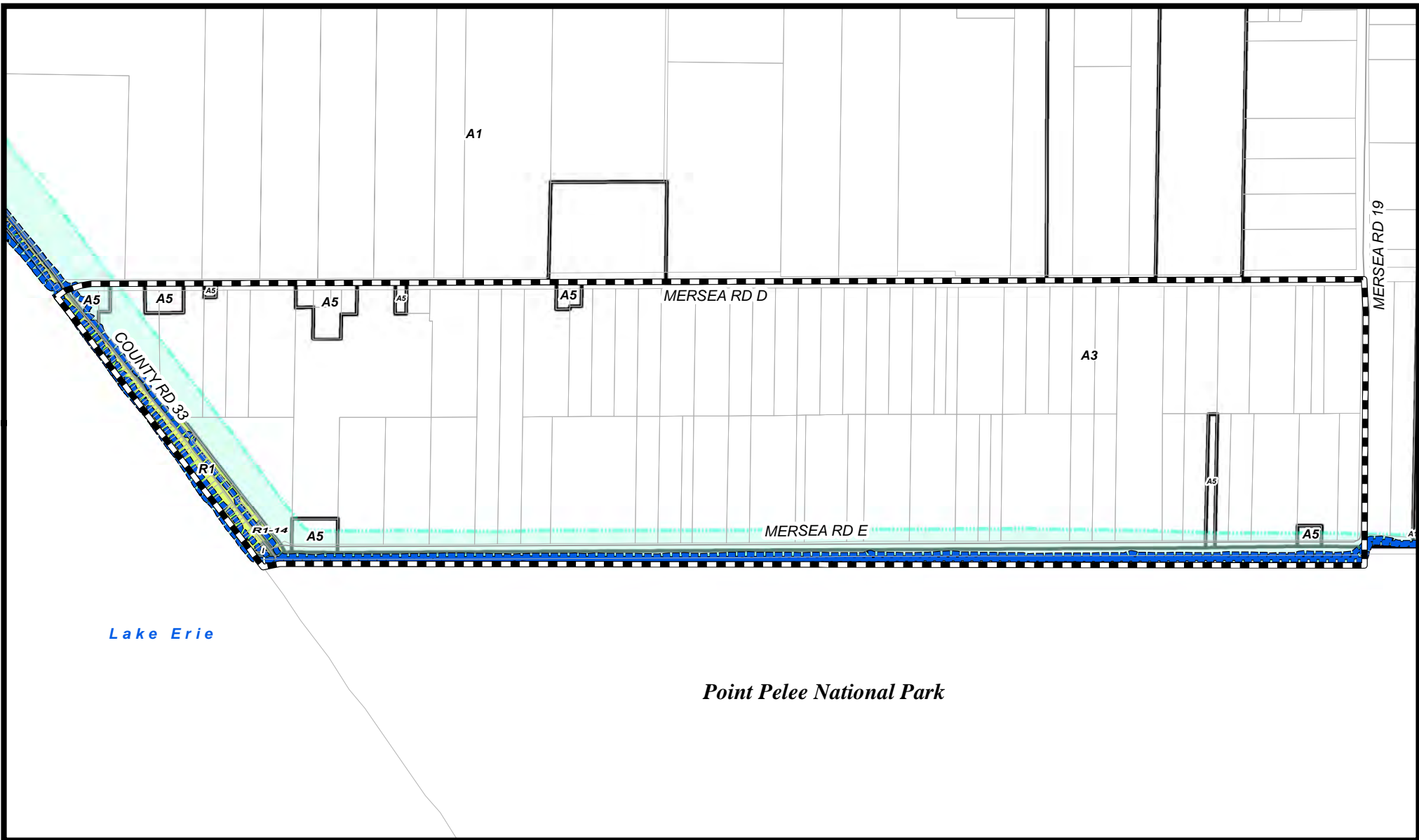
Scale: 1:20,000

0 295 590 1,180 Meters

COPYRIGHT
This is not a legal plan of survey and the user of this map assumes all risks associated with it. All efforts have been made to ensure completeness and accuracy, however no guarantees can be made. This map is the property of the Corporation of the Municipality of Leamington and may not be reproduced without expressed permission and authorization. Provided by the Municipality of Leamington - GIS Services
111 Erie Street North, Leamington, Ontario N8H 2Z9
TEL: (519) 326-5761 FAX: (519) 326-2481

KEY MAP












The key map shows a grid of map sheets. Sheet 64 is the central sheet, with sheet 63 to its west, sheet 66 to its east, and sheet 69 to its south. A grey shaded area is shown within sheet 64, indicating the location of the main map.



Lake Erie


Point Pelee National Park

Legend



	MAP BORDER
	AGRICULTURAL
	COMMERCIAL
	ENVIRONMENTAL
	INDUSTRIAL
	INSTITUTIONAL
	RECREATIONAL
	RESIDENTIAL
	WETLANDS
	LAKE ERIE FLOOD PRONE AREA
	FLOODPLAIN DEVELOPMENT CONTROL AREA

Title: MUNICIPALITY OF LEAMINGTON
ZONING BY-LAW
SCHEDULE "A"
MAP 68

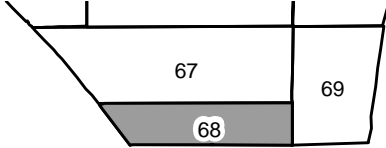
Scale: 1:14,000



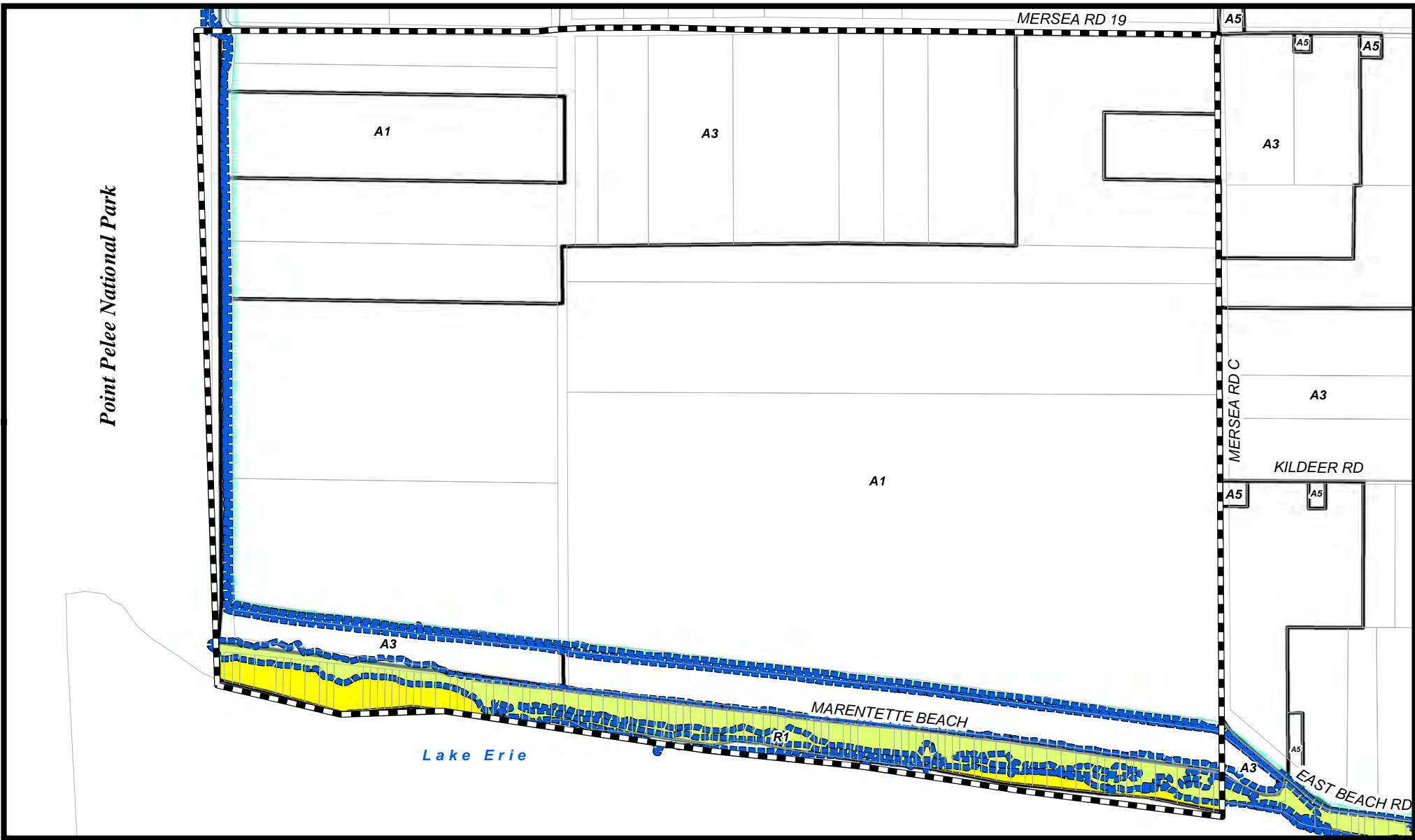
COPYRIGHT
This is not a legal plan of survey and the user of this map assumes all risks associated with it. All efforts have been made to ensure completeness and accuracy, however no guarantees can be made. This map is the property of the Corporation of the Municipality of Leamington and may not be reproduced without expressed permission and authorization. Provided by the: Municipality of Leamington - GIS Services
111 Erie Street North, Leamington, Ontario N8H 2Z9
TEL: (519) 326-5761 FAX: (519) 326-2481

KEY MAP



The key map shows a grid of lots. Lot 68 is highlighted in grey, indicating its location within the larger map area. Lot 67 is to its north and lot 69 is to its east.



Legend

ZONING DESIGNATION

- AGRICULTURAL
- COMMERCIAL
- ENVIRONMENTAL
- INDUSTRIAL
- INSTITUTIONAL
- RECREATIONAL
- RESIDENTIAL
- WETLANDS
- LAKE ERIE FLOOD PRONE AREA
- FLOODPLAIN DEVELOPMENT CONTROL AREA

MAP BORDER

Title: MUNICIPALITY OF LEAMINGTON
ZONING BY-LAW
SCHEDULE "A"
MAP 69

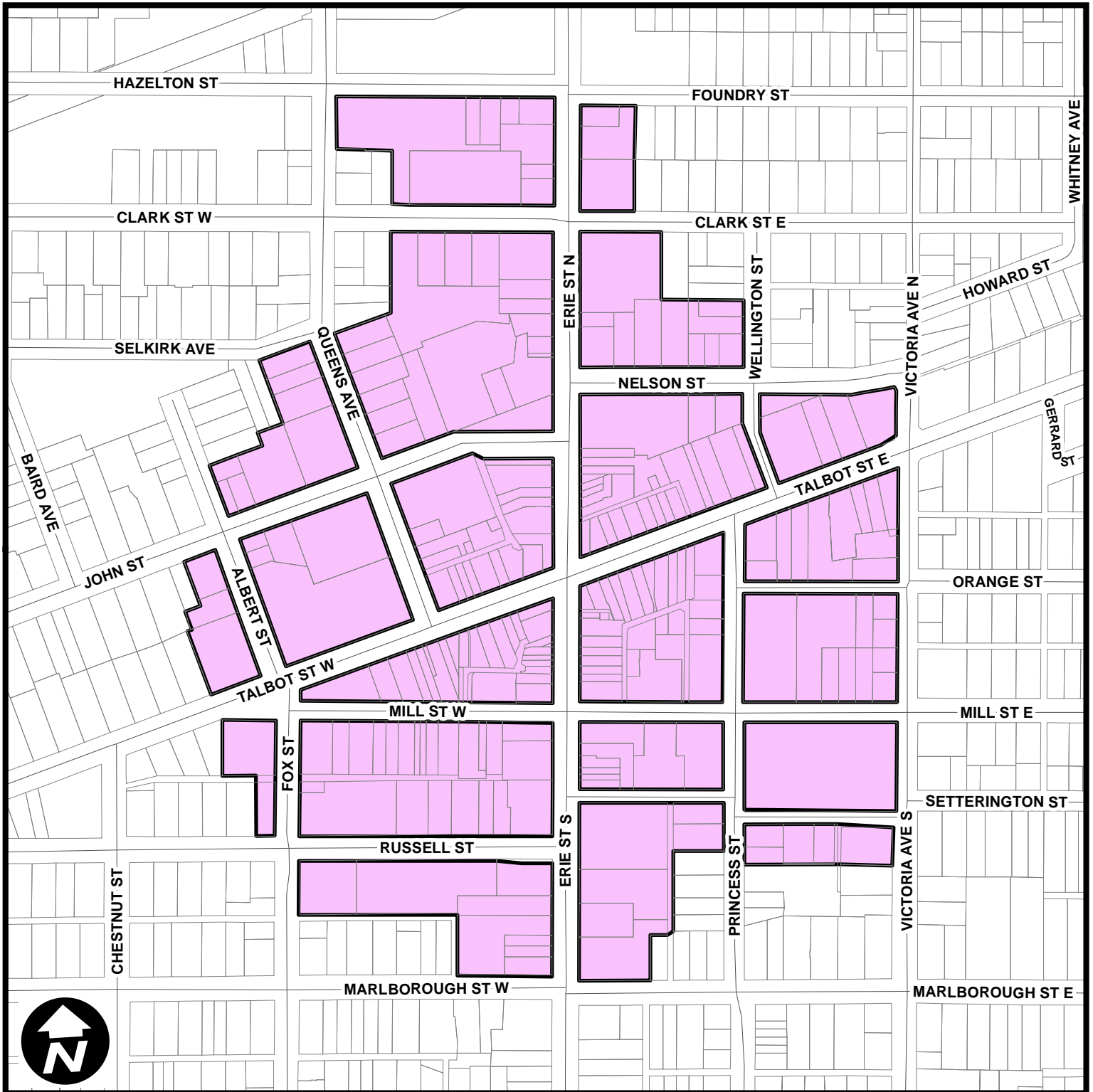
Scale: 1:11,000

0 160 320 640 Meters


COPYRIGHT
This is not a legal plan of survey and the user of this map assumes all risks associated with it. All efforts have been made to ensure completeness and accuracy, however no guarantees can be made. This map is the property of the Corporation of the Municipality of Leamington and may not be reproduced without expressed permission and authorization. Provided by the: Municipality of Leamington - GIS Services
111 Erie Street North, Leamington, Ontario N8H 2Z9
TEL: (519) 326-5761 FAX: (519) 326-2481

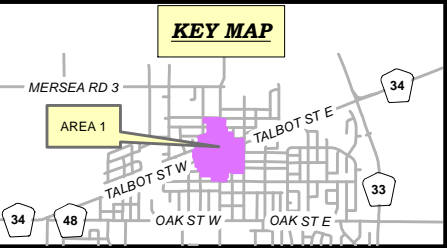
KEY MAP

65	66
67	69
68	



Legend

 AREA SUBJECT TO CASH-IN-LIEU OF PARKING BY-LAW



**MUNICIPALITY OF LEAMINGTON
ZONING BY-LAW
SCHEDULE "B"
AREA 1**

Title:

Scale: 1:4,000



COPYRIGHT

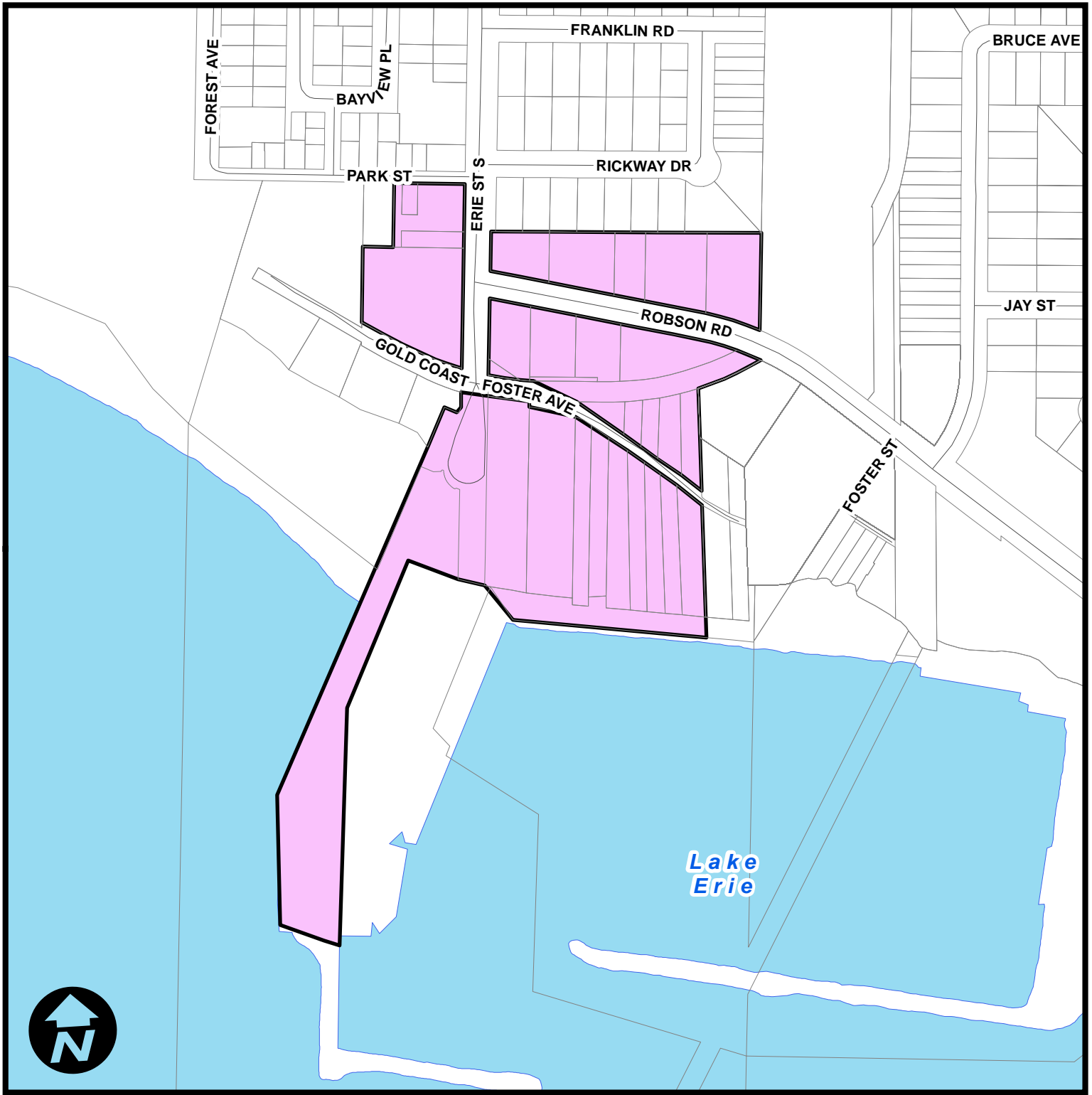
This is not a legal plan of survey and the user of this map assumes all risks associated with it. All efforts have been made to ensure completeness and accuracy, however no guarantees can be made.

This map is the property of the Corporation of the Municipality of Leamington and may not be reproduced without expressed permission and authorization.


Provided by the: Municipality of Leamington - GIS Services

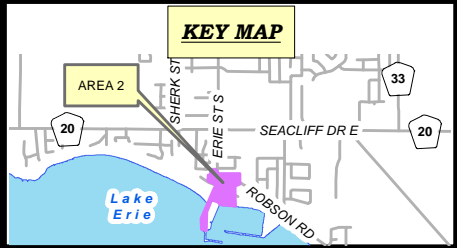
111 Erie Street North, Leamington, Ontario N8H 2Z9

TEL: (519) 326-5761 FAX: (519) 326-2481



Legend


 AREA SUBJECT TO
 CASH-IN-LIEU
 OF PARKING BY-LAW



MUNICIPALITY OF LEAMINGTON
ZONING BY-LAW
SCHEDULE "B"
AREA 2

Title:

Scale: 1:4,000



COPYRIGHT

This is not a legal plan of survey and the user of this map
 assumes all risks associated with it. All efforts have been made to ensure
 completeness and accuracy, however no guarantees can be made.
 This map is the property of the Corporation of the Municipality of Leamington
 and may not be reproduced without expressed permission and authorization.
 Provided by the: Municipality of Leamington - GIS Services
 111 Erie Street North, Leamington, Ontario N8H 2Z9
 TEL: (519) 326-5761 FAX: (519) 326-2481