


Legend

 ZONING BY-LAW MAP PAGES


Path: Y:\Maps\Planning\2009 Zoning By-law (890-09)\IndexRural.mxd
 Date: 5/22/2012 Time: 4:48:09 PM

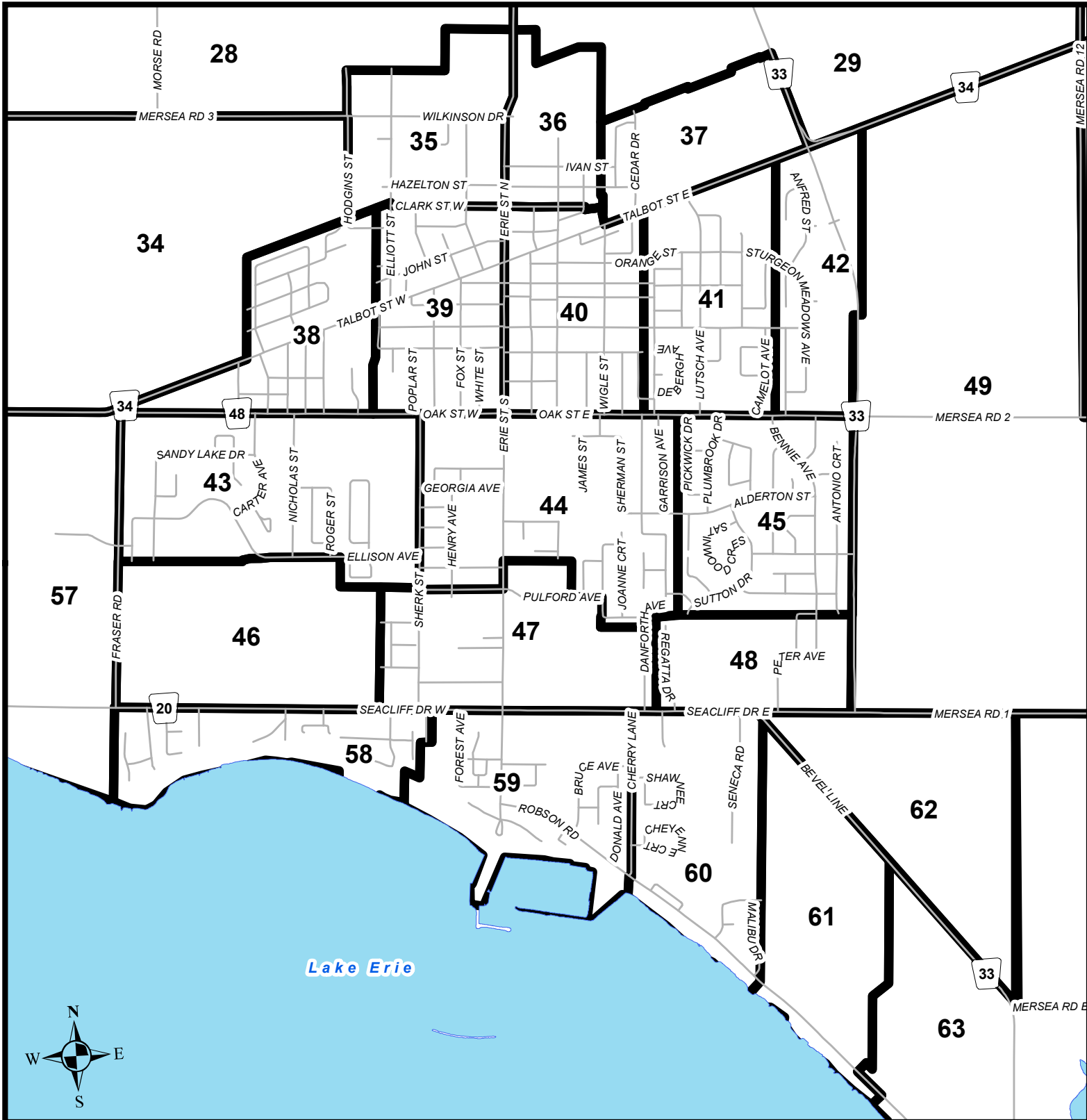
Title: MUNICIPALITY OF LEAMINGTON
 ZONING BY-LAW
 SCHEDULE "A"
 (RURAL INDEX)

Scale: 1:100,000

0 2,000 4,000 8,000 Meters

COPYRIGHT
 This is not a legal plan of survey and the user of this map assumes all risks associated with it. All efforts have been made to ensure completeness and accuracy, however no guarantees can be made. This map is the property of the Corporation of the Municipality of Leamington and may not be reproduced without expressed permission and authorization. Provided by the: Municipality of Leamington - GIS Services
 111 Erie Street North, Leamington, Ontario N8H 2Z9
 TEL: (519) 326-5761 FAX: (519) 326-2481






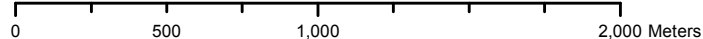
Legend

 ZONING BY-LAW MAP PAGES

Title:

**MUNICIPALITY OF LEAMINGTON
ZONING BY-LAW
SCHEDULE "A"
(URBAN INDEX)**

Scale: 1:25,000



LEAMINGTON
ONTARIO CANADA

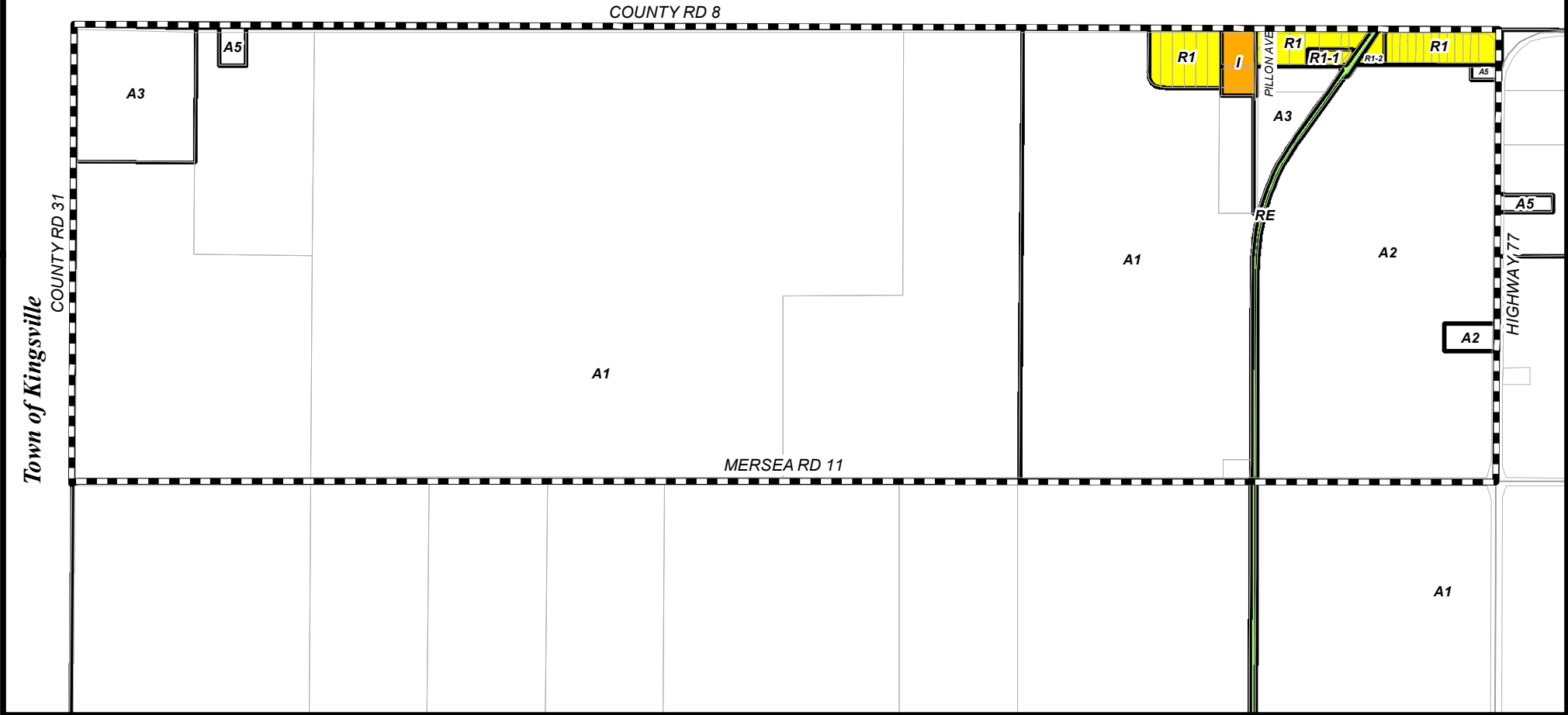
COPYRIGHT

This is not a legal plan of survey and the user of this map assumes all risks associated with it. All efforts have been made to ensure completeness and accuracy, however no guarantees can be made.

This map is the property of the Corporation of the Municipality of Leamington and may not be reproduced without expressed permission and authorization.

Provided by the: Municipality of Leamington - GIS Services
111 Erie Street North, Leamington, Ontario N8H 2Z9
TEL: (519) 326-5761 FAX: (519) 326-2481

Town of Lakeshore



Legend

ZONING DESIGNATION

- AGRICULTURAL
- COMMERCIAL
- INDUSTRIAL
- ENVIRONMENTAL
- INSTITUTIONAL
- RECREATIONAL
- RESIDENTIAL
- WETLANDS
- LAKE ERIE FLOOD PRONE AREA
- FLOODPLAIN DEVELOPMENT CONTROL AREA

MAP BORDER

Title: MUNICIPALITY OF LEAMINGTON
ZONING BY-LAW
SCHEDULE "A"
MAP 1

Scale: 1:15,000

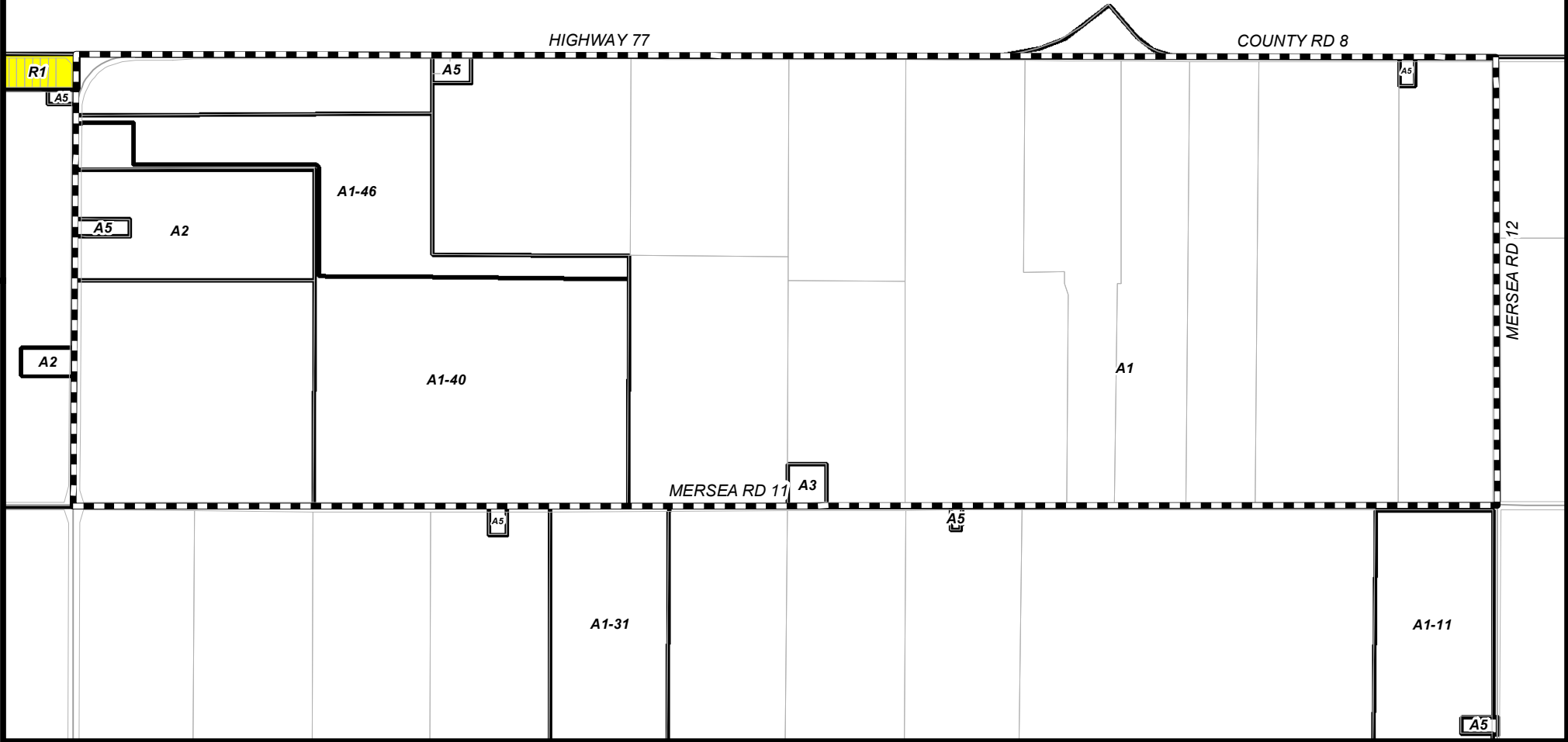
0 225 450 900 Meters

COPYRIGHT
This is not a legal plan of survey and the user of this map assumes all risks associated with it. All efforts have been made to ensure completeness and accuracy, however no guarantees can be made. This map is the property of the Corporation of the Municipality of Leamington and may not be reproduced without expressed permission and authorization.
Provided by the: Municipality of Leamington - GIS Services
111 Erie Street North, Leamington, Ontario N8H 2Z9
TEL: (519) 326-5761 FAX: (519) 326-2481

KEY MAP

01	02
05	06

Town of Lakeshore



Legend

ZONING DESIGNATION

- AGRICULTURAL
- COMMERCIAL
- INDUSTRIAL
- ENVIRONMENTAL
- INSTITUTIONAL
- RECREATIONAL
- RESIDENTIAL
- WETLANDS
- LAKE ERIE FLOOD PRONE AREA
- FLOODPLAIN DEVELOPMENT CONTROL AREA

MAP BORDER

Title: MUNICIPALITY OF LEAMINGTON
ZONING BY-LAW
SCHEDULE "A"
MAP 2

Scale: 1:15,000

0 225 450 900 Meters

COPYRIGHT
This is not a legal plan of survey and the user of this map assumes all risks associated with it. All efforts have been made to ensure completeness and accuracy, however no guarantees can be made. This map is the property of the Corporation of the Municipality of Leamington and may not be reproduced without expressed permission and authorization.
Provided by the: Municipality of Leamington - GIS Services
111 Erie Street North, Leamington, Ontario N8H 2Z9
TEL: (519) 326-5761 FAX: (519) 326-2481

KEY MAP

01	02	03
05	06	07

Town of Lakeshore



Legend

- MAP BORDER
- AGRICULTURAL
- COMMERCIAL
- INDUSTRIAL
- ENVIRONMENTAL
- INSTITUTIONAL
- RECREATIONAL
- RESIDENTIAL
- WETLANDS
- LAKE ERIE FLOOD PRONE AREA
- FLOODPLAIN DEVELOPMENT CONTROL AREA

Title: MUNICIPALITY OF LEAMINGTON
ZONING BY-LAW
SCHEDULE "A"
MAP 3

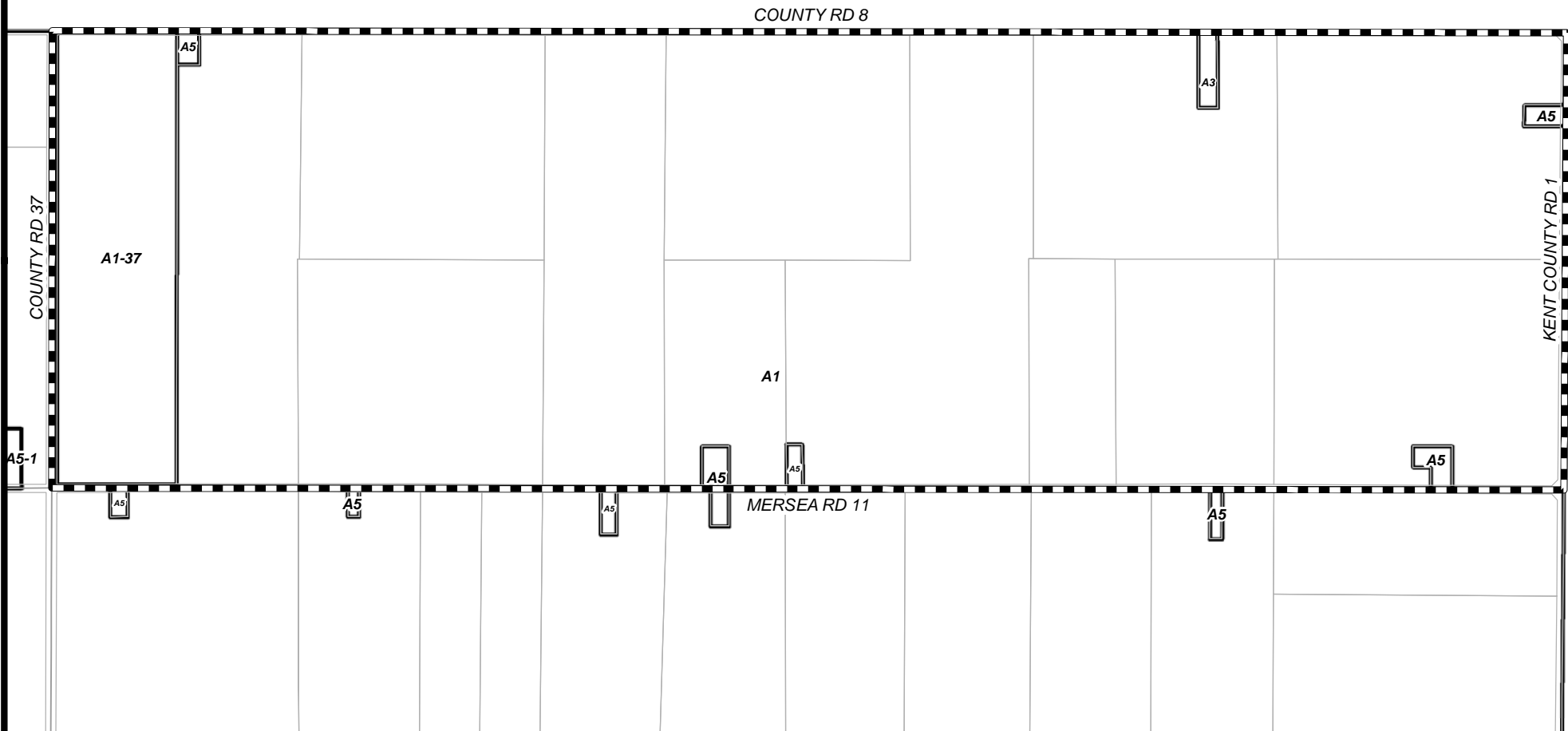
Scale: 1:15,000 0 225 450 900 Meters

COPYRIGHT
This is not a legal plan of survey and the user of this map assumes all risks associated with it. All efforts have been made to ensure completeness and accuracy, however no guarantees can be made. This map is the property of the Corporation of the Municipality of Leamington and may not be reproduced without expressed permission and authorization. Provided by the: Municipality of Leamington - GIS Services
111 Erie Street North, Leamington, Ontario N8H 2Z9
TEL: (519) 326-5761 FAX: (519) 326-2481

KEY MAP

02	03	04
06	07	08

Town of Lakeshore



Legend

ZONING DESIGNATION

- AGRICULTURAL
- COMMERCIAL
- INDUSTRIAL
- ENVIRONMENTAL
- INSTITUTIONAL
- RECREATIONAL
- RESIDENTIAL
- WETLANDS
- LAKE ERIE FLOOD PRONE AREA
- FLOODPLAIN DEVELOPMENT CONTROL AREA

MAP BORDER

Title: MUNICIPALITY OF LEAMINGTON
ZONING BY-LAW
SCHEDULE "A"
MAP 4

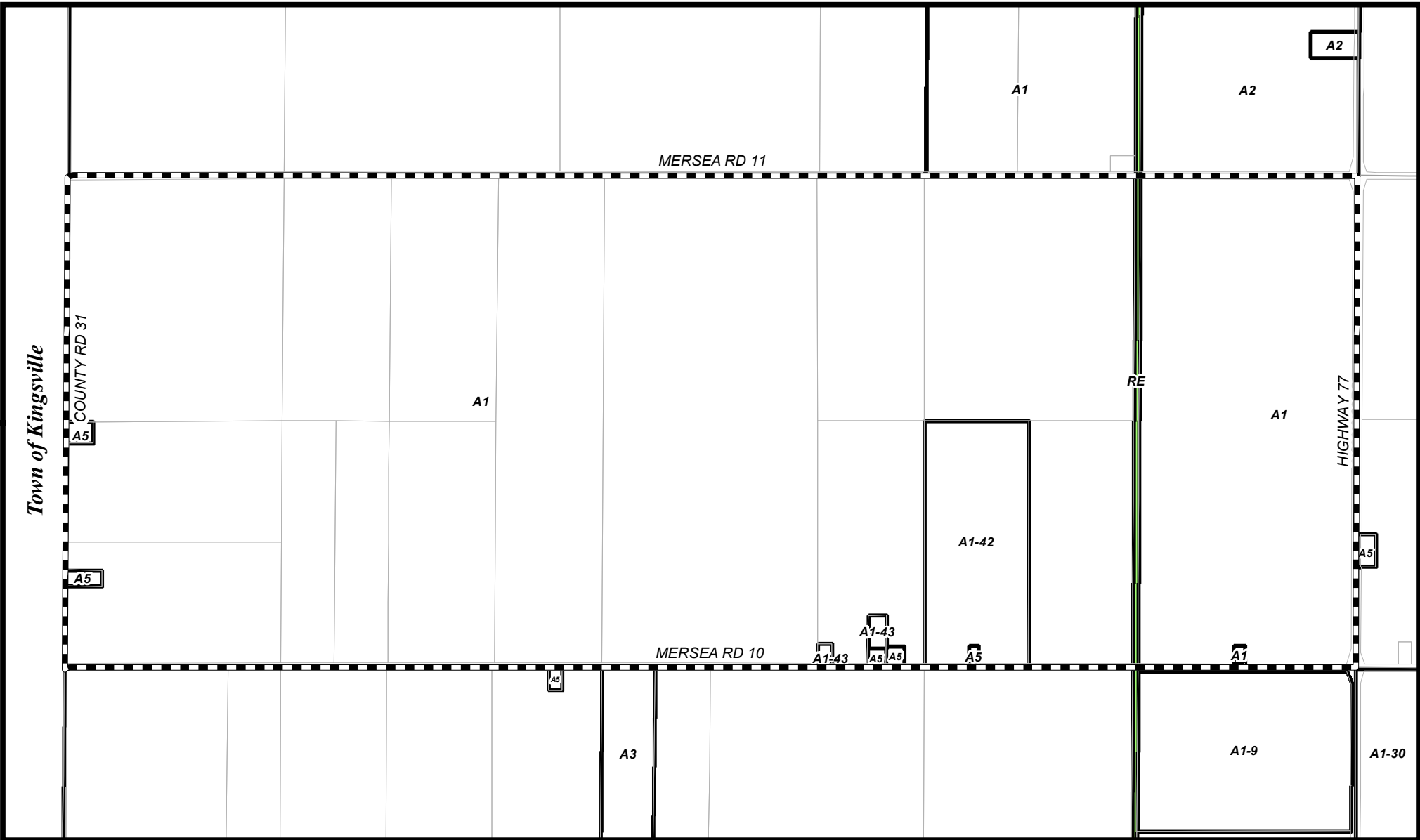
Scale: 1:15,000

0 225 450 900 Meters

COPYRIGHT
This is not a legal plan of survey and the user of this map assumes all risks associated with it. All efforts have been made to ensure completeness and accuracy, however no guarantees can be made. This map is the property of the Corporation of the Municipality of Leamington and may not be reproduced without expressed permission and authorization. Provided by the: Municipality of Leamington - GIS Services
111 Erie Street North, Leamington, Ontario N8H 2Z9
TEL: (519) 326-5761 FAX: (519) 326-2481

KEY MAP

03	04
07	08



Legend

ZONING DESIGNATION

- AGRICULTURAL
- COMMERCIAL
- INDUSTRIAL
- ENVIRONMENTAL
- INSTITUTIONAL
- RECREATIONAL
- RESIDENTIAL
- WETLANDS
- LAKE ERIE FLOOD PRONE AREA
- FLOODPLAIN DEVELOPMENT CONTROL AREA

MAP BORDER

**MUNICIPALITY OF LEAMINGTON
ZONING BY-LAW
SCHEDULE "A"
MAP 5**

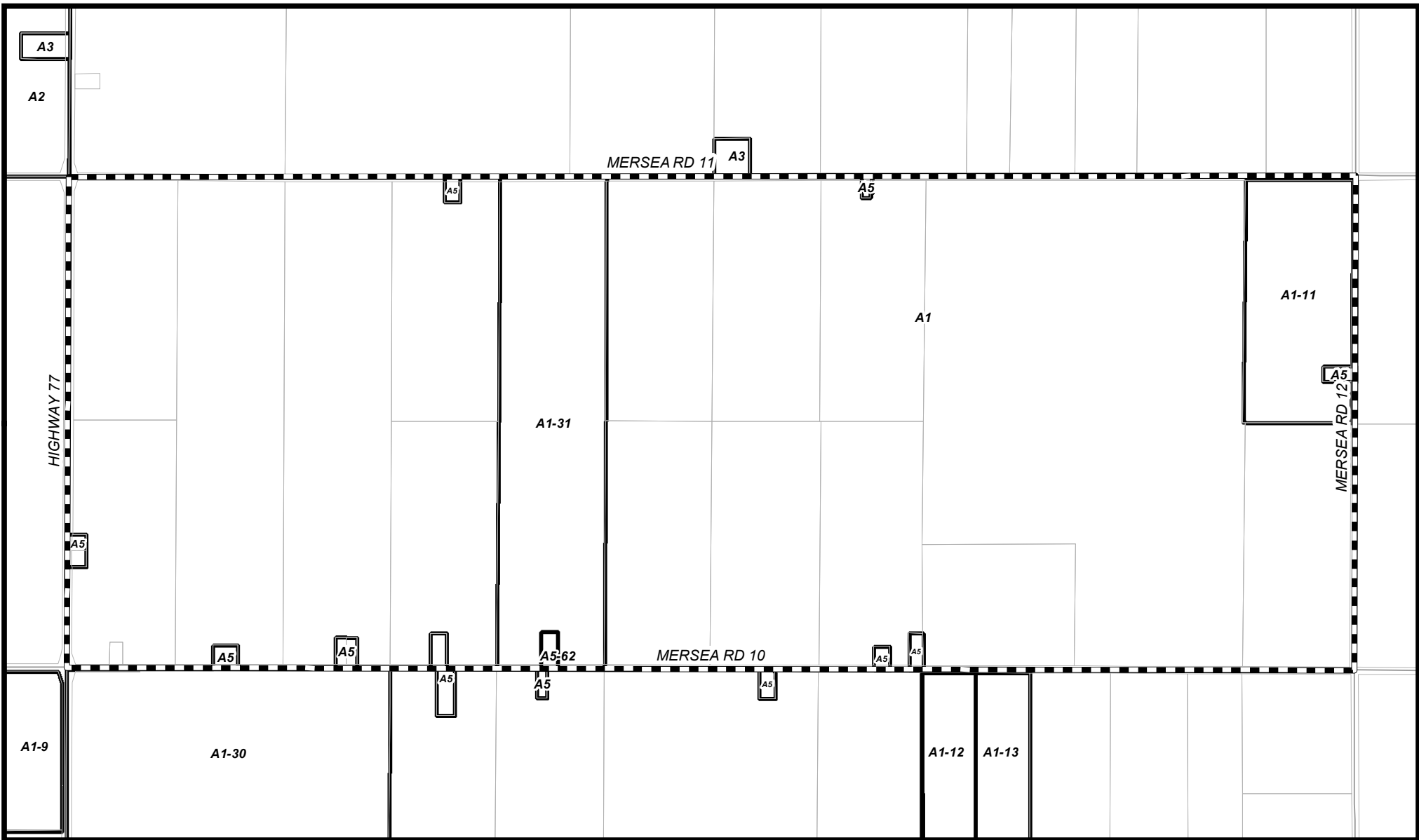
Scale: 1:15,000 0 225 450 900 Meters

COPYRIGHT
This is not a legal plan of survey and the user of this map assumes all risks associated with it. All efforts have been made to ensure completeness and accuracy, however no guarantees can be made. This map is the property of the Corporation of the Municipality of Leamington and may not be reproduced without expressed permission and authorization.
Provided by the: Municipality of Leamington - GIS Services
111 Erie Street North, Leamington, Ontario N8H 2Z9
TEL: (519) 326-5761 FAX: (519) 326-2481

Municipality of Leamington
live | play | work











KEY MAP


01	02
05	06
09	10



Legend

ZONING DESIGNATION

-  AGRICULTURAL
-  COMMERCIAL
-  INDUSTRIAL
-  ENVIRONMENTAL
-  INSTITUTIONAL
-  RECREATIONAL
-  RESIDENTIAL
-  WETLANDS
-  LAKE ERIE FLOOD PRONE AREA
-  FLOODPLAIN DEVELOPMENT CONTROL AREA

 MAP BORDER

**MUNICIPALITY OF LEAMINGTON
ZONING BY-LAW
SCHEDULE "A"
MAP 6**


Title:


Scale: 1:15,000

0 225 450 900 Meters

COPYRIGHT

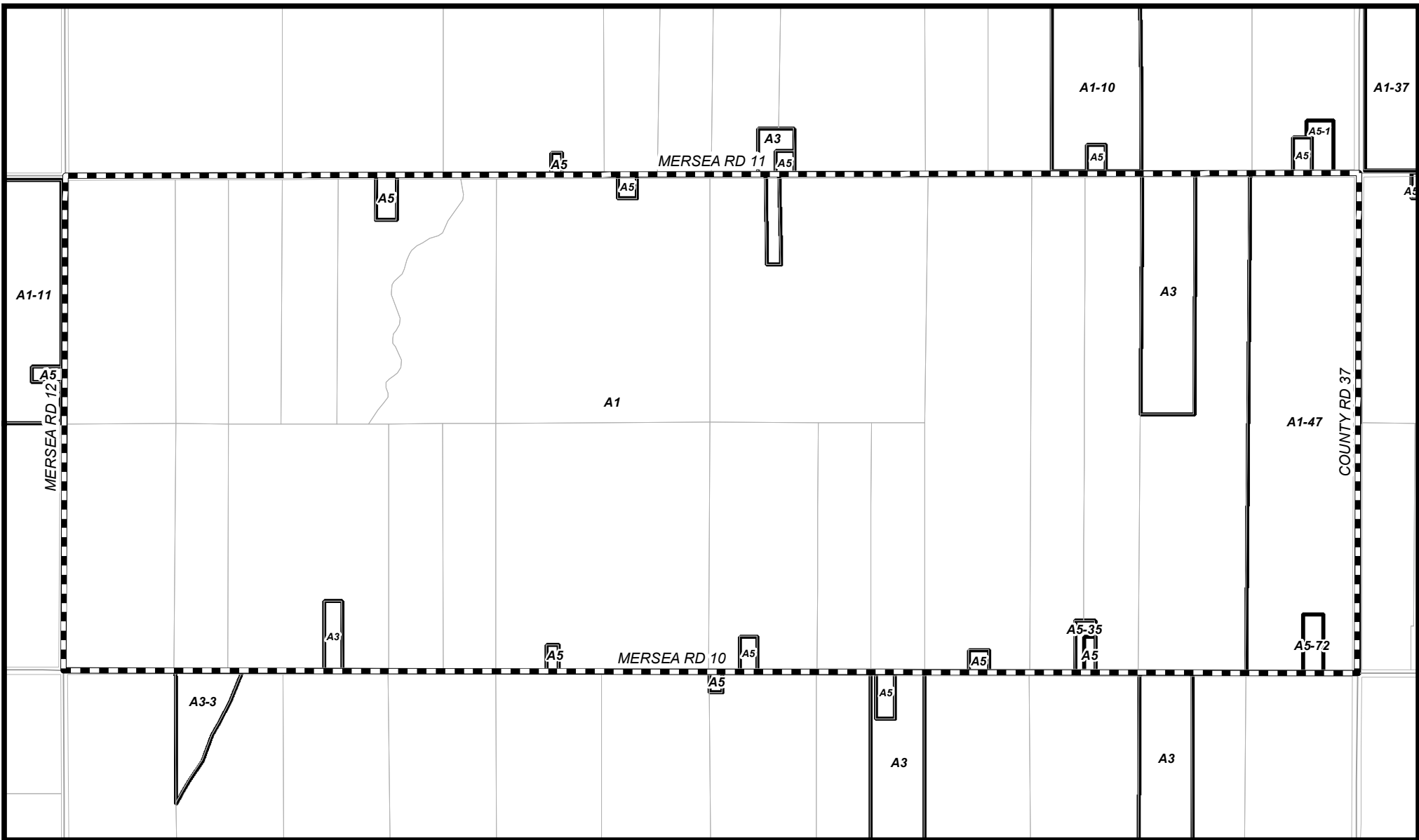
This is not a legal plan of survey and the user of this map assumes all risks associated with it. All efforts have been made to ensure completeness and accuracy, however no guarantees can be made. This map is the property of the Corporation of the Municipality of Leamington and may not be reproduced without expressed permission and authorization. Provided by the: Municipality of Leamington - GIS Services
111 Erie Street North, Leamington, Ontario N8H 2Z9
TEL: (519) 326-5761 FAX: (519) 326-2481



 **Municipality of Leamington**
live | play | work

KEY MAP

01	02	03
05	06	07
09	10	11



Legend

ZONING DESIGNATION

- AGRICULTURAL
- COMMERCIAL
- INDUSTRIAL
- ENVIRONMENTAL
- INSTITUTIONAL
- RECREATIONAL
- RESIDENTIAL
- WETLANDS
- LAKE ERIE FLOOD PRONE AREA
- FLOODPLAIN DEVELOPMENT CONTROL AREA

MAP BORDER

Title: MUNICIPALITY OF LEAMINGTON
ZONING BY-LAW
SCHEDULE "A"
MAP 7

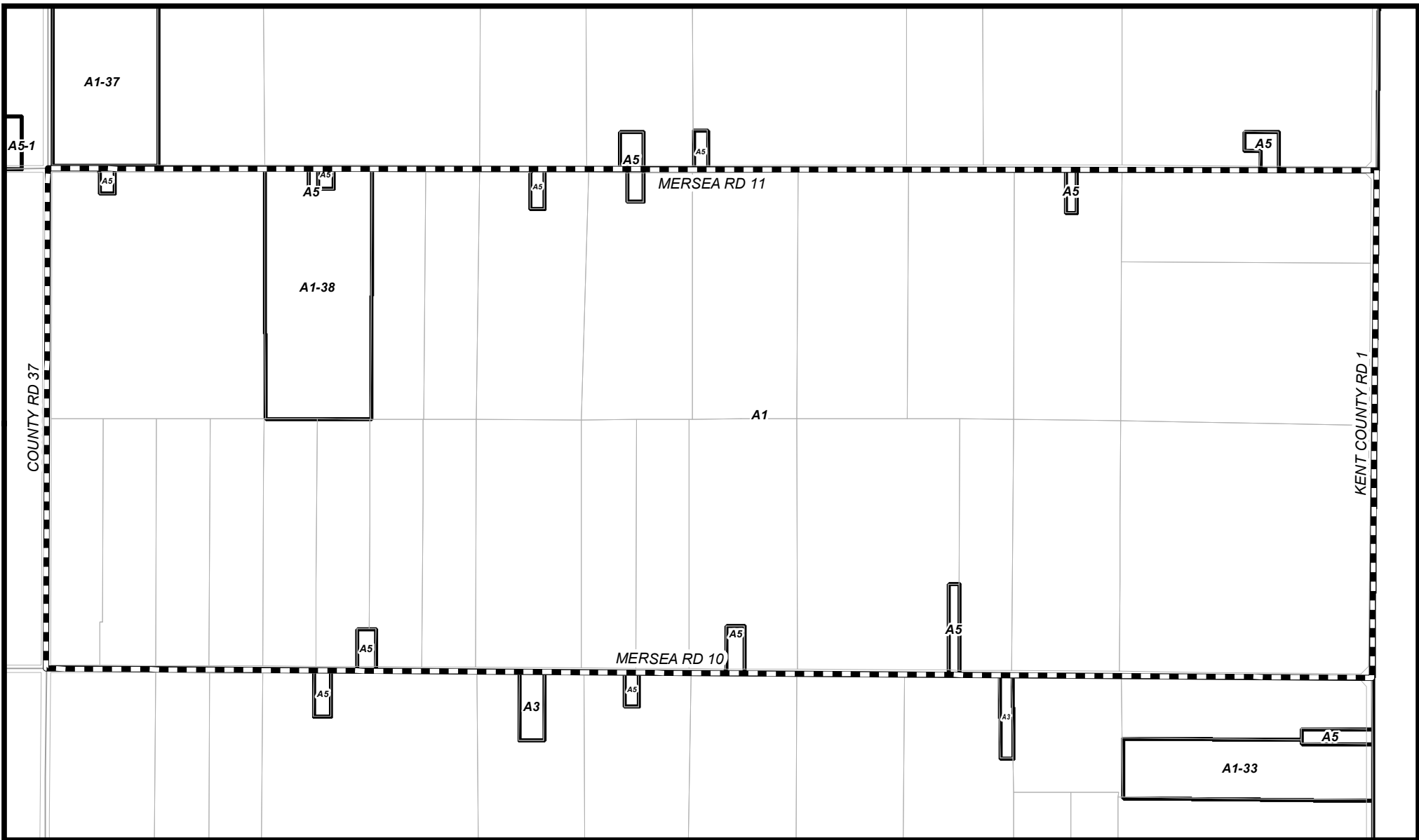
Scale: 1:15,000

0 225 450 900 Meters

COPYRIGHT
This is not a legal plan of survey and the user of this map assumes all risks associated with it. All efforts have been made to ensure completeness and accuracy, however no guarantees can be made. This map is the property of the Corporation of the Municipality of Leamington and may not be reproduced without expressed permission and authorization.
Provided by the: Municipality of Leamington - GIS Services
111 Erie Street North, Leamington, Ontario N8H 2Z9
TEL: (519) 326-5761 FAX: (519) 326-2481

KEY MAP

02	03	04
06	07	08
10	11	12



Legend

ZONING DESIGNATION

- AGRICULTURAL
- COMMERCIAL
- INDUSTRIAL
- ENVIRONMENTAL
- INSTITUTIONAL
- RECREATIONAL
- RESIDENTIAL
- WETLANDS
- LAKE ERIE FLOOD PRONE AREA
- FLOODPLAIN DEVELOPMENT CONTROL AREA

MAP BORDER

Title: MUNICIPALITY OF LEAMINGTON
ZONING BY-LAW
SCHEDULE "A"
MAP 8

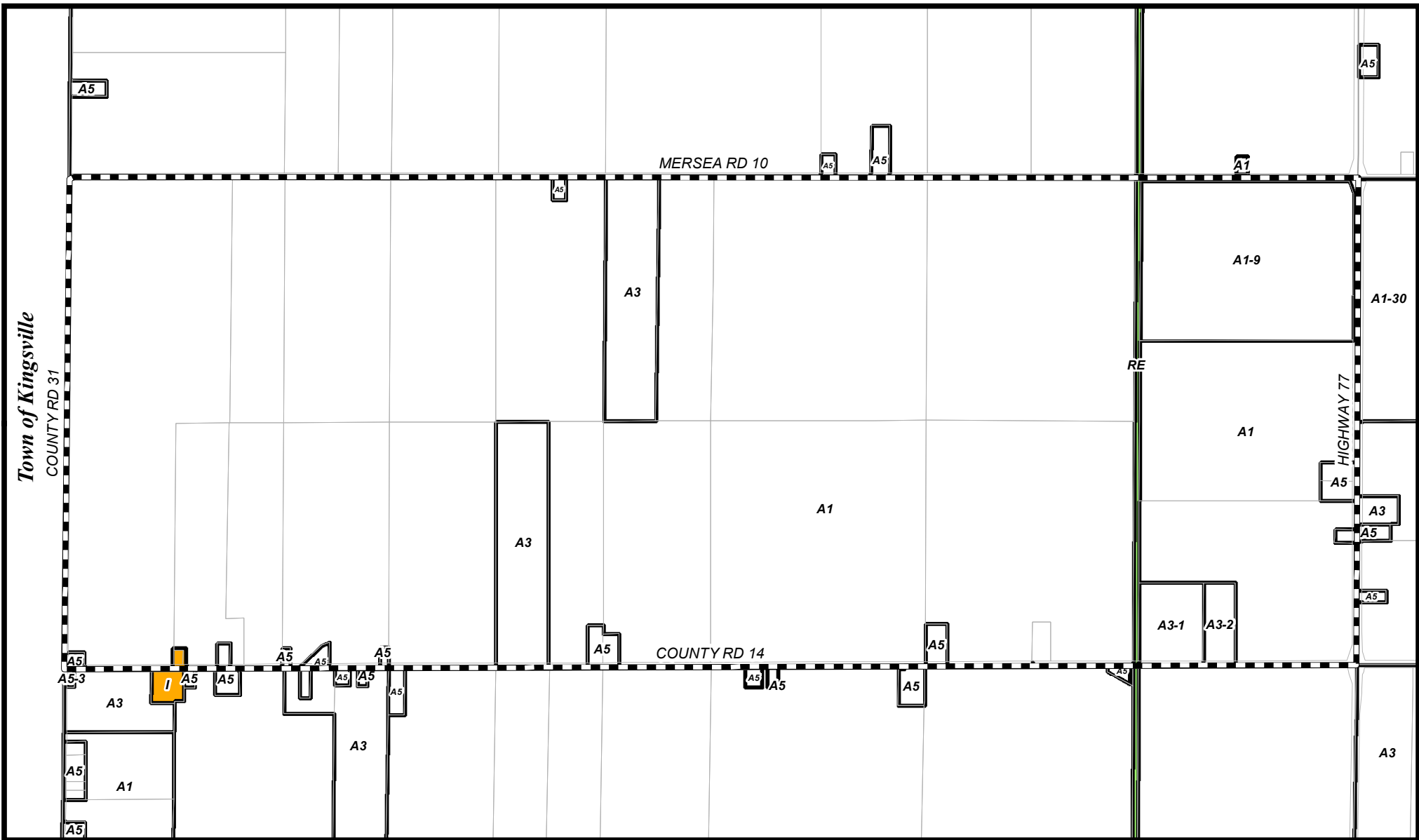
Scale: 1:15,000

0 225 450 900 Meters

COPYRIGHT
This is not a legal plan of survey and the user of this map assumes all risks associated with it. All efforts have been made to ensure completeness and accuracy, however no guarantees can be made. This map is the property of the Corporation of the Municipality of Leamington and may not be reproduced without expressed permission and authorization.
Provided by the: Municipality of Leamington - GIS Services
111 Erie Street North, Leamington, Ontario N8H 2Z9
TEL: (519) 326-5761 FAX: (519) 326-2481

KEY MAP

03	04
07	08
11	12



Legend

ZONING DESIGNATION

- AGRICULTURAL
- COMMERCIAL
- INDUSTRIAL
- ENVIRONMENTAL
- INSTITUTIONAL
- RECREATIONAL
- RESIDENTIAL
- WETLANDS
- LAKE ERIE FLOOD PRONE AREA
- FLOODPLAIN DEVELOPMENT CONTROL AREA

MAP BORDER

Title: MUNICIPALITY OF LEAMINGTON
ZONING BY-LAW
SCHEDULE "A"
MAP 9

Scale: 1:15,000

0 225 450 900 Meters

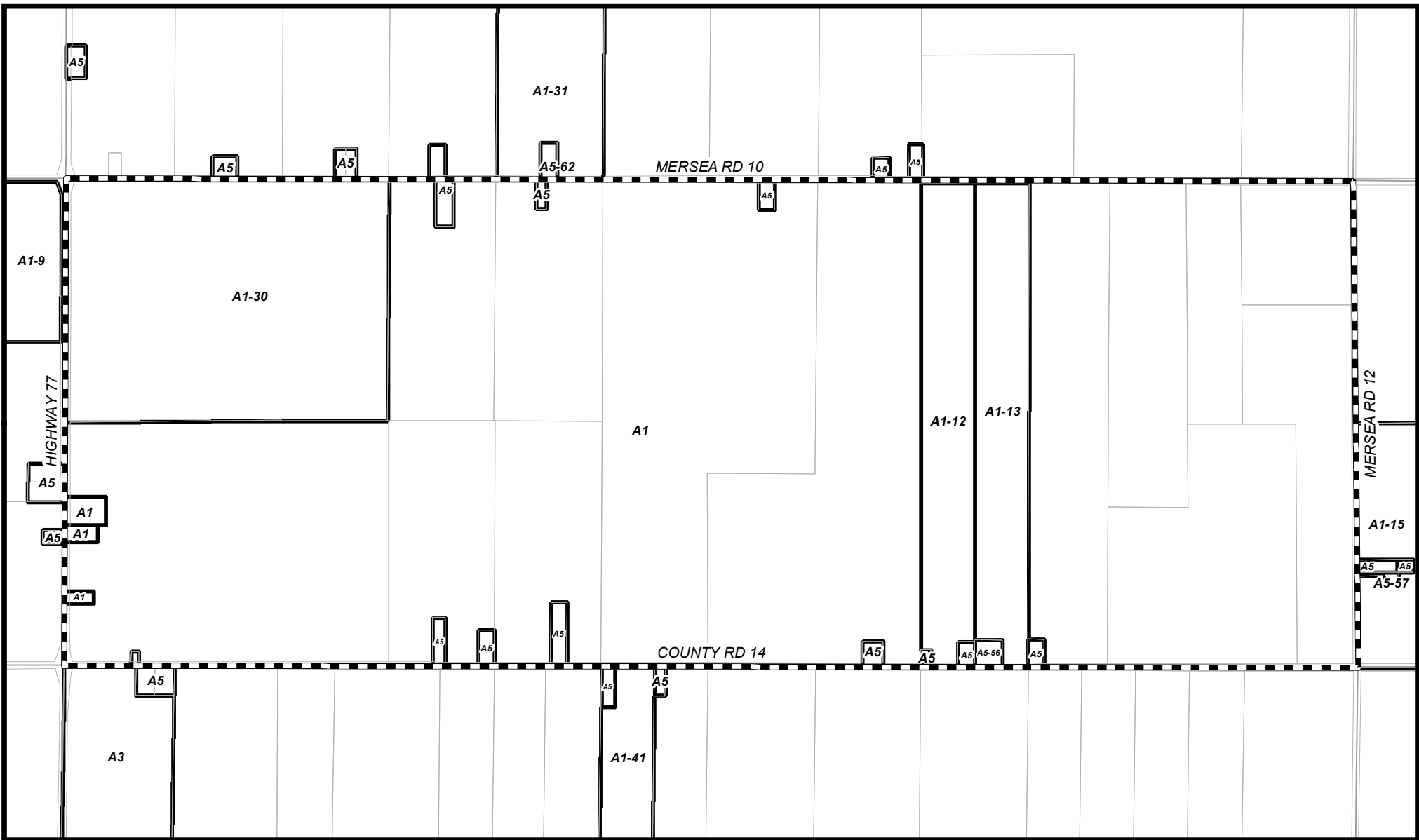
COPYRIGHT

This is not a legal plan of survey and the user of this map assumes all risks associated with it. All efforts have been made to ensure completeness and accuracy, however no guarantees can be made. This map is the property of the Corporation of the Municipality of Leamington and may not be reproduced without expressed permission and authorization.

Provided by the: Municipality of Leamington - GIS Services
111 Erie Street North, Leamington, Ontario N8H 2Z9
TEL: (519) 326-5761 FAX: (519) 326-2481

KEY MAP

05	06
09	10
13	14



Legend

ZONING DESIGNATION

- AGRICULTURAL
- COMMERCIAL
- INDUSTRIAL
- ENVIRONMENTAL
- INSTITUTIONAL
- RECREATIONAL
- RESIDENTIAL
- WETLANDS
- LAKE ERIE FLOOD PRONE AREA
- FLOODPLAIN DEVELOPMENT CONTROL AREA

MAP BORDER

Title: MUNICIPALITY OF LEAMINGTON
ZONING BY-LAW
SCHEDULE "A"
MAP 10

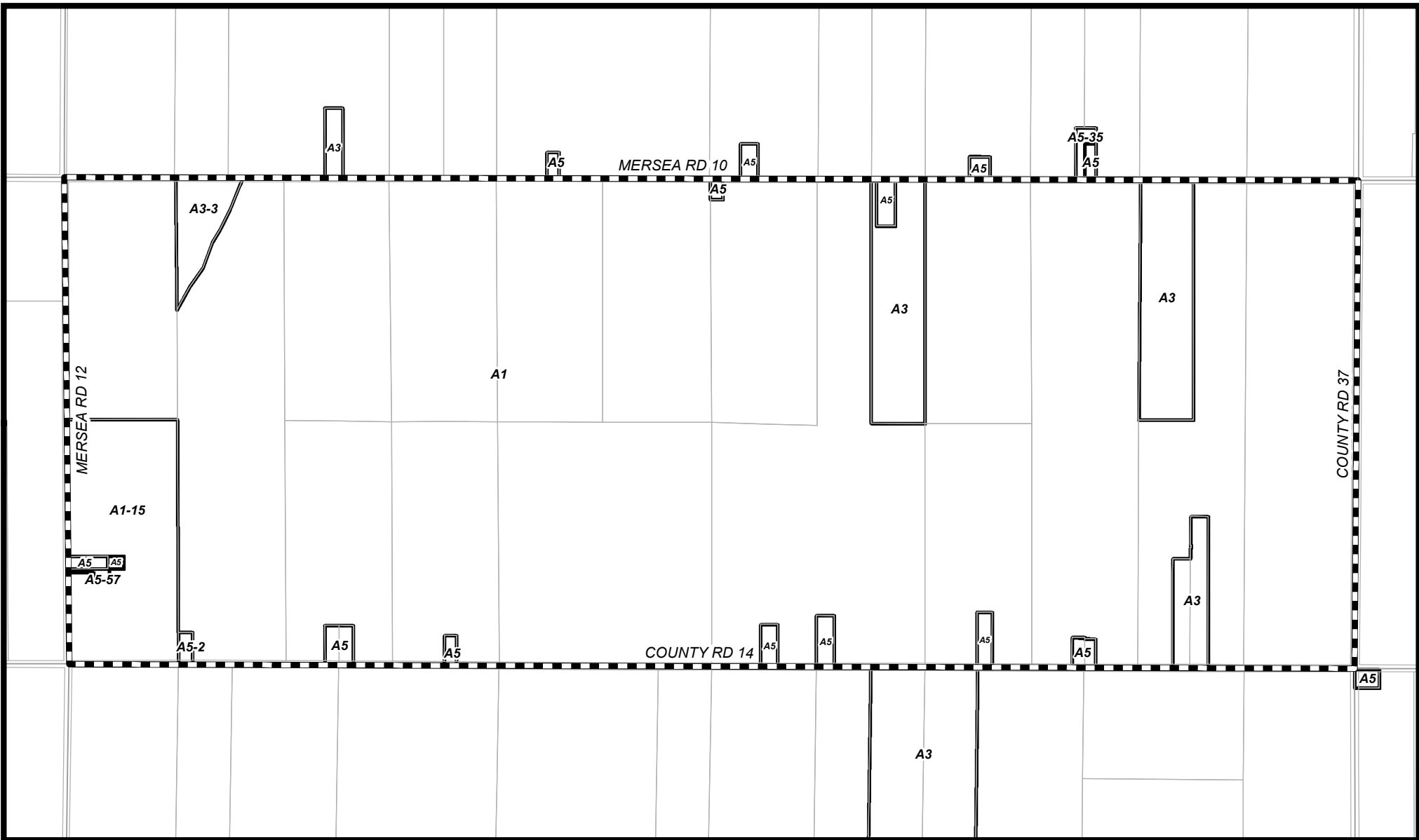
Scale: 1:15,000

0 225 450 900 Meters

COPYRIGHT
This is not a legal plan of survey and the user of this map assumes all risks associated with it. All efforts have been made to ensure completeness and accuracy, however no guarantees can be made. This map is the property of the Corporation of the Municipality of Leamington and may not be reproduced without expressed permission and authorization.
Provided by the: Municipality of Leamington - GIS Services
111 Erie Street North, Leamington, Ontario N8H 2Z9
TEL: (519) 326-5761 FAX: (519) 326-2481

KEY MAP

05	06	07
09	10	11
13	14	15



Legend

ZONING DESIGNATION

- AGRICULTURAL
- COMMERCIAL
- INDUSTRIAL
- ENVIRONMENTAL
- INSTITUTIONAL
- RECREATIONAL
- RESIDENTIAL
- WETLANDS
- LAKE ERIE FLOOD PRONE AREA
- FLOODPLAIN DEVELOPMENT CONTROL AREA

MAP BORDER

Title: MUNICIPALITY OF LEAMINGTON
ZONING BY-LAW
SCHEDULE "A"
MAP 11

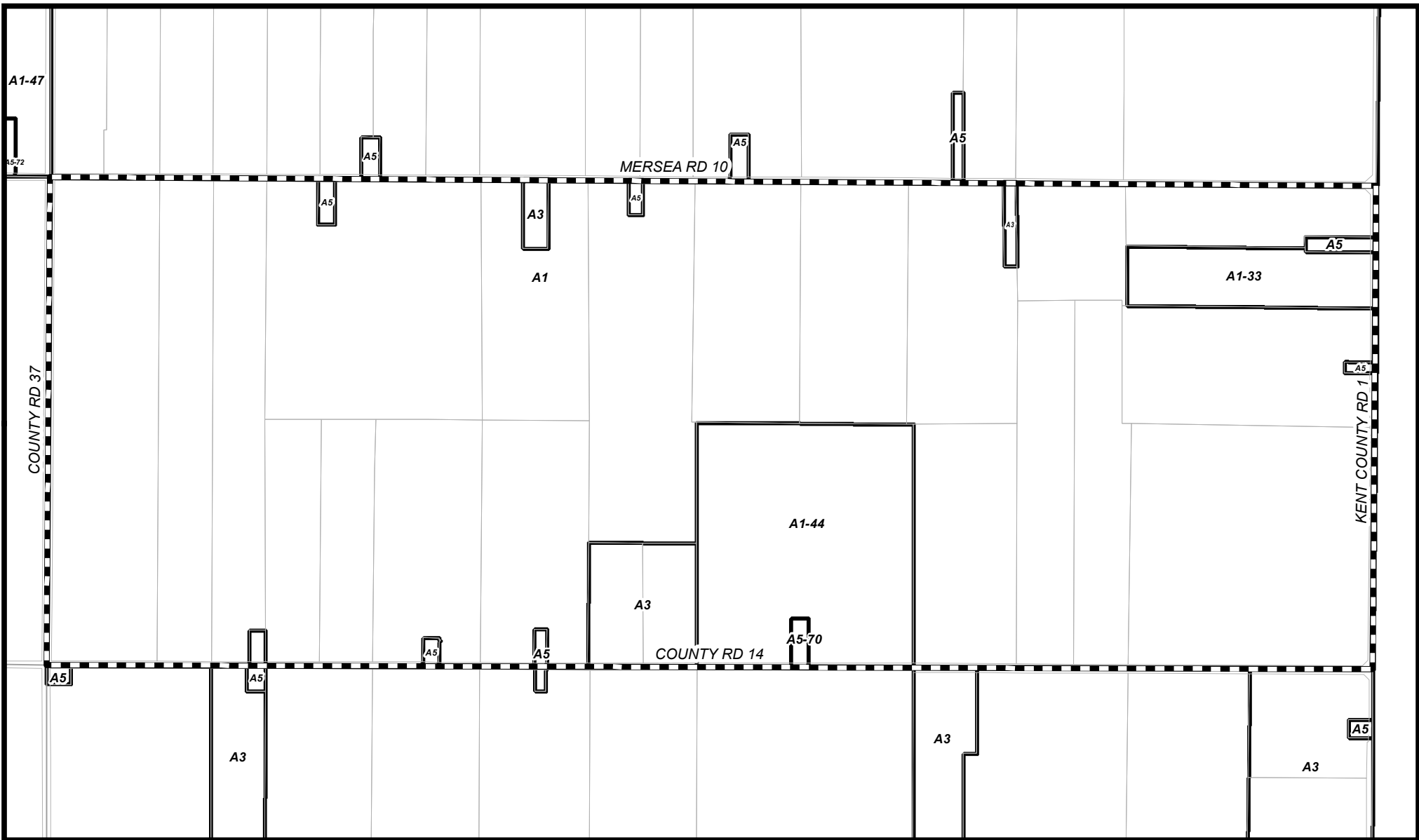
Scale: 1:15,000

0 225 450 900 Meters

COPYRIGHT
This is not a legal plan of survey and the user of this map assumes all risks associated with it. All efforts have been made to ensure completeness and accuracy, however no guarantees can be made. This map is the property of the Corporation of the Municipality of Leamington and may not be reproduced without expressed permission and authorization.
Provided by the: Municipality of Leamington - GIS Services
111 Erie Street North, Leamington, Ontario N8H 2Z9
TEL: (519) 326-5761 FAX: (519) 326-2481

KEY MAP

06	07	08
10	11	12
14	15	16



Legend

ZONING DESIGNATION

- AGRICULTURAL
- COMMERCIAL
- INDUSTRIAL
- ENVIRONMENTAL
- INSTITUTIONAL
- RECREATIONAL
- RESIDENTIAL
- WETLANDS
- LAKE ERIE FLOOD PRONE AREA
- FLOODPLAIN DEVELOPMENT CONTROL AREA

MAP BORDER

Title: MUNICIPALITY OF LEAMINGTON
ZONING BY-LAW
SCHEDULE "A"
MAP 12

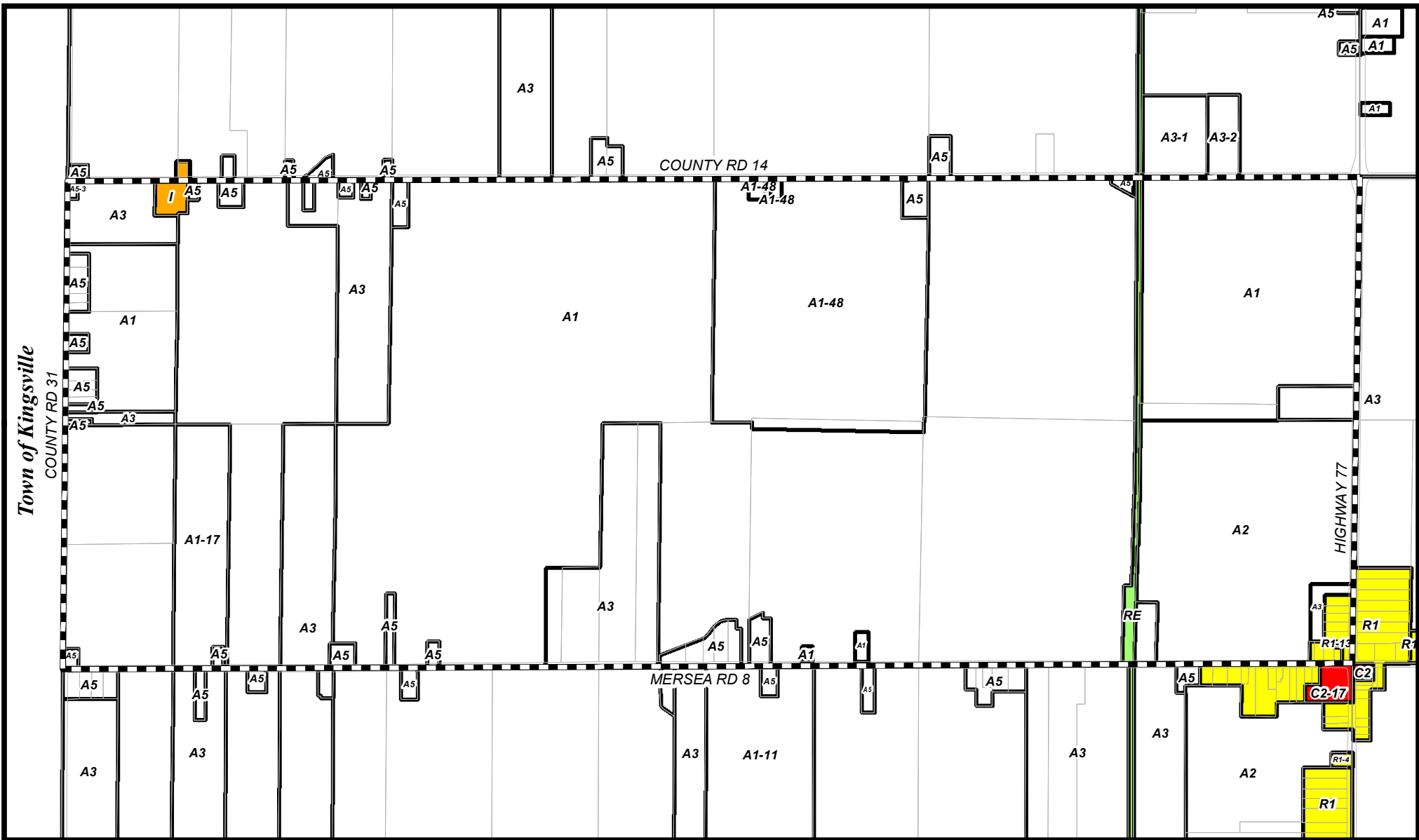
Scale: 1:15,000

0 225 450 900 Meters

COPYRIGHT
This is not a legal plan of survey and the user of this map assumes all risks associated with it. All efforts have been made to ensure completeness and accuracy, however no guarantees can be made. This map is the property of the Corporation of the Municipality of Leamington and may not be reproduced without expressed permission and authorization.
Provided by the: Municipality of Leamington - GIS Services
111 Erie Street North, Leamington, Ontario N8H 2Z9
TEL: (519) 326-5761 FAX: (519) 326-2481

KEY MAP

07	08
11	12
15	16



Legend

ZONING DESIGNATION

- AGRICULTURAL
- COMMERCIAL
- INDUSTRIAL
- ENVIRONMENTAL
- INSTITUTIONAL
- RECREATIONAL
- RESIDENTIAL
- WETLANDS
- LAKE ERIE FLOOD PRONE AREA
- FLOODPLAIN DEVELOPMENT CONTROL AREA

MAP BORDER

Title: MUNICIPALITY OF LEAMINGTON
ZONING BY-LAW
SCHEDULE "A"
MAP 13

Scale: 1:15,000

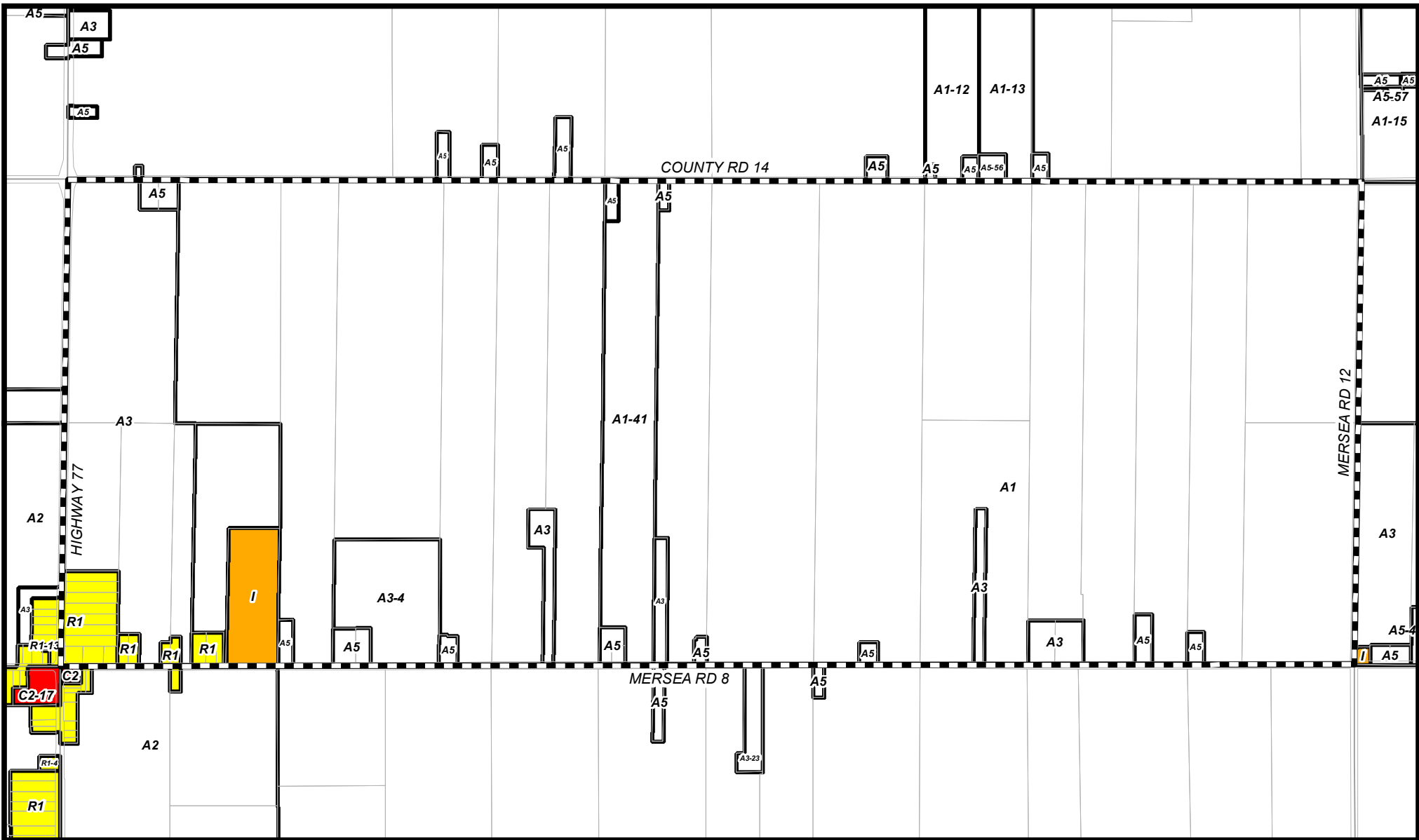
0 225 450 900 Meters

COPYRIGHT
This is not a legal plan of survey and the user of this map assumes all risks associated with it. All efforts have been made to ensure completeness and accuracy, however no guarantee can be made. This map is the property of the Corporation of the Municipality of Leamington and may not be reproduced without expressed permission and authorization.
Provided by the: Municipality of Leamington - GIS Services
111 Erie Street North, Leamington, Ontario N8H 2Z9
TEL: (519) 326-5761 FAX: (519) 326-2481

Municipality of Leamington
live | play | work

KEY MAP

09	10
13	14
17	18



Legend

ZONING DESIGNATION

- AGRICULTURAL
- COMMERCIAL
- INDUSTRIAL
- ENVIRONMENTAL
- INSTITUTIONAL
- RECREATIONAL
- RESIDENTIAL
- WETLANDS
- LAKE ERIE FLOOD PRONE AREA
- FLOODPLAIN DEVELOPMENT CONTROL AREA

MAP BORDER

MUNICIPALITY OF LEAMINGTON
ZONING BY-LAW
SCHEDULE "A"
MAP 14

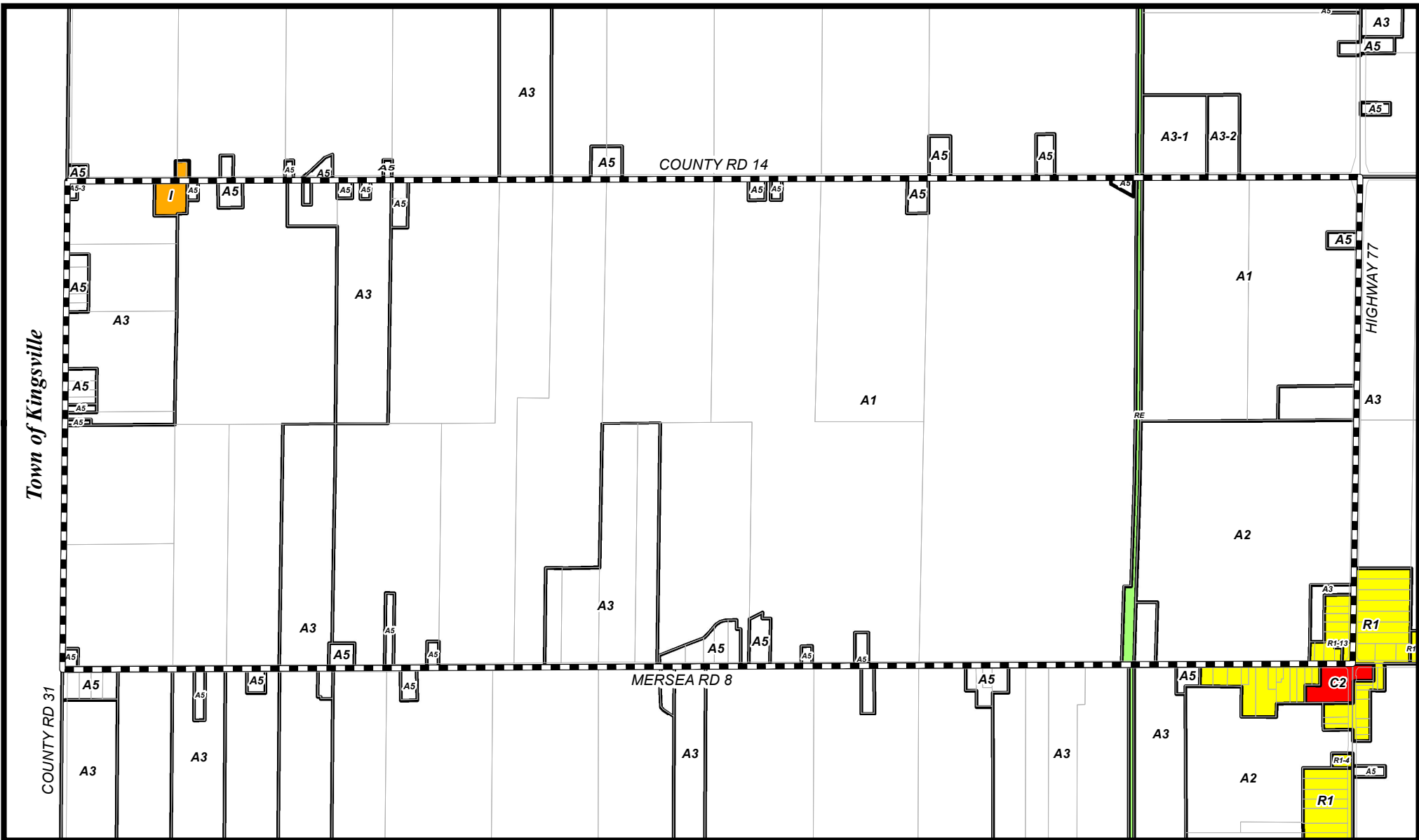
Scale: 1:15,000 0 225 450 900 Meters

COPYRIGHT
 This is not a legal plan of survey and the user of this map assumes all risks associated with it. All efforts have been made to ensure completeness and accuracy, however no guarantees can be made. This map is the property of the Corporation of the Municipality of Leamington and may not be reproduced without expressed permission and authorization. Provided by the: Municipality of Leamington - GIS Services
 111 Erie Street North, Leamington, Ontario N8H 2Z9
 TEL: (519) 326-5761 FAX: (519) 326-2481

Municipality of Leamington
 live | play | work

KEY MAP

09	10	11
13	14	15
17	18	19



Legend

	MAP BORDER
	AGRICULTURAL
	COMMERCIAL
	ENVIRONMENTAL
	INDUSTRIAL
	INSTITUTIONAL
	RECREATIONAL
	RESIDENTIAL
	WETLANDS
	LAKE ERIE FLOOD PRONE AREA
	FLOODPLAIN DEVELOPMENT CONTROL AREA

Title: MUNICIPALITY OF LEAMINGTON
ZONING BY-LAW
SCHEDULE "A"
MAP 13

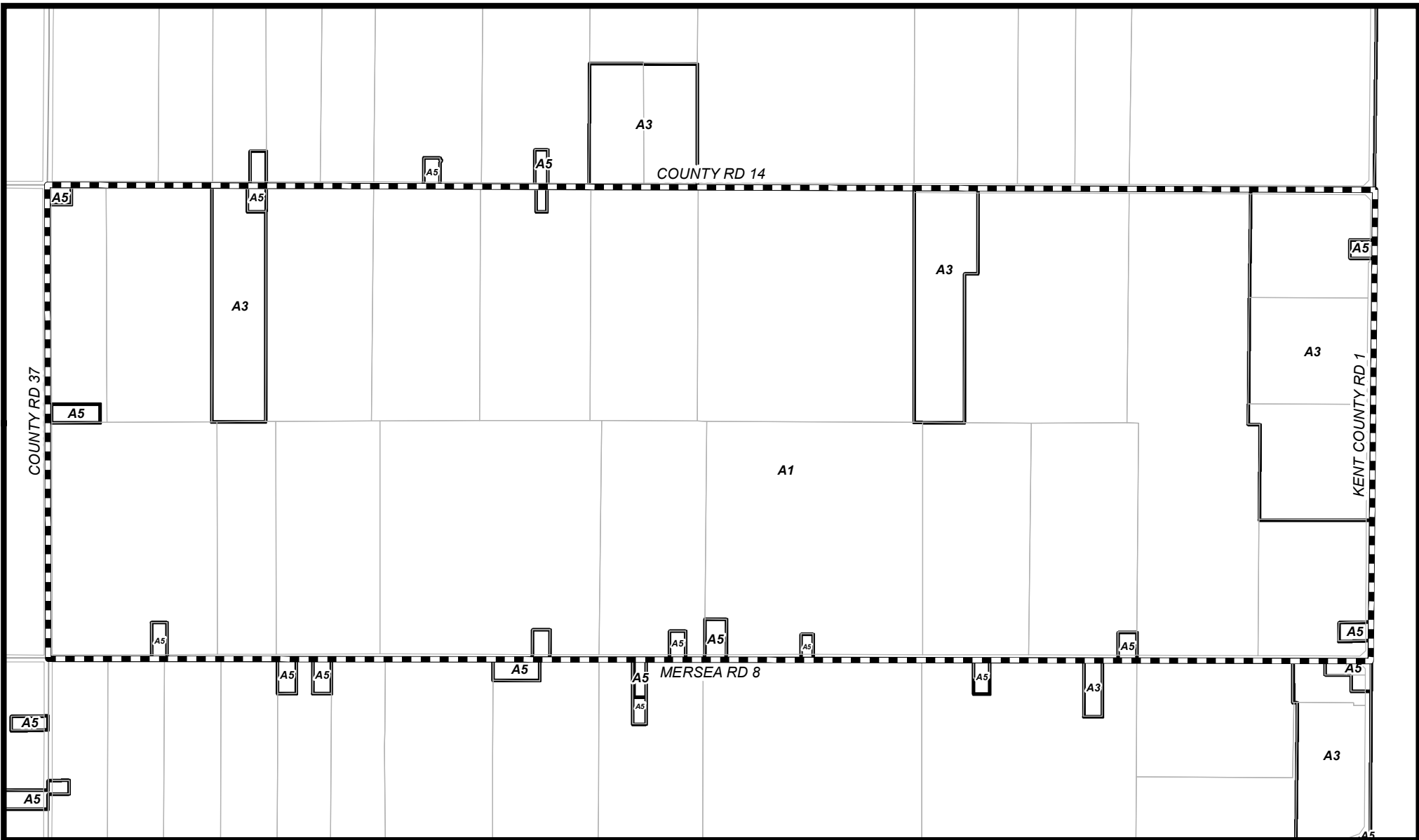
Scale: 1:15,000

0 220 440 880 Meters

COPYRIGHT
This is not a legal plan of survey and the user of this map assumes all risks associated with it. All efforts have been made to ensure completeness and accuracy, however no guarantees can be made. This map is the property of the Corporation of the Municipality of Leamington and may not be reproduced without expressed permission and authorization. Provided by the: Municipality of Leamington - GIS Services
111 Erie Street North, Leamington, Ontario N8H 2Z9
TEL: (519) 326-5761 FAX: (519) 326-2481

KEY MAP

09	10
13	14
17	18



Legend

ZONING DESIGNATION

- AGRICULTURAL
- COMMERCIAL
- INDUSTRIAL
- ENVIRONMENTAL
- INSTITUTIONAL
- RECREATIONAL
- RESIDENTIAL
- WETLANDS
- LAKE ERIE FLOOD PRONE AREA
- FLOODPLAIN DEVELOPMENT CONTROL AREA

MAP BORDER

Title: MUNICIPALITY OF LEAMINGTON
ZONING BY-LAW
SCHEDULE "A"
MAP 16

Scale: 1:15,000

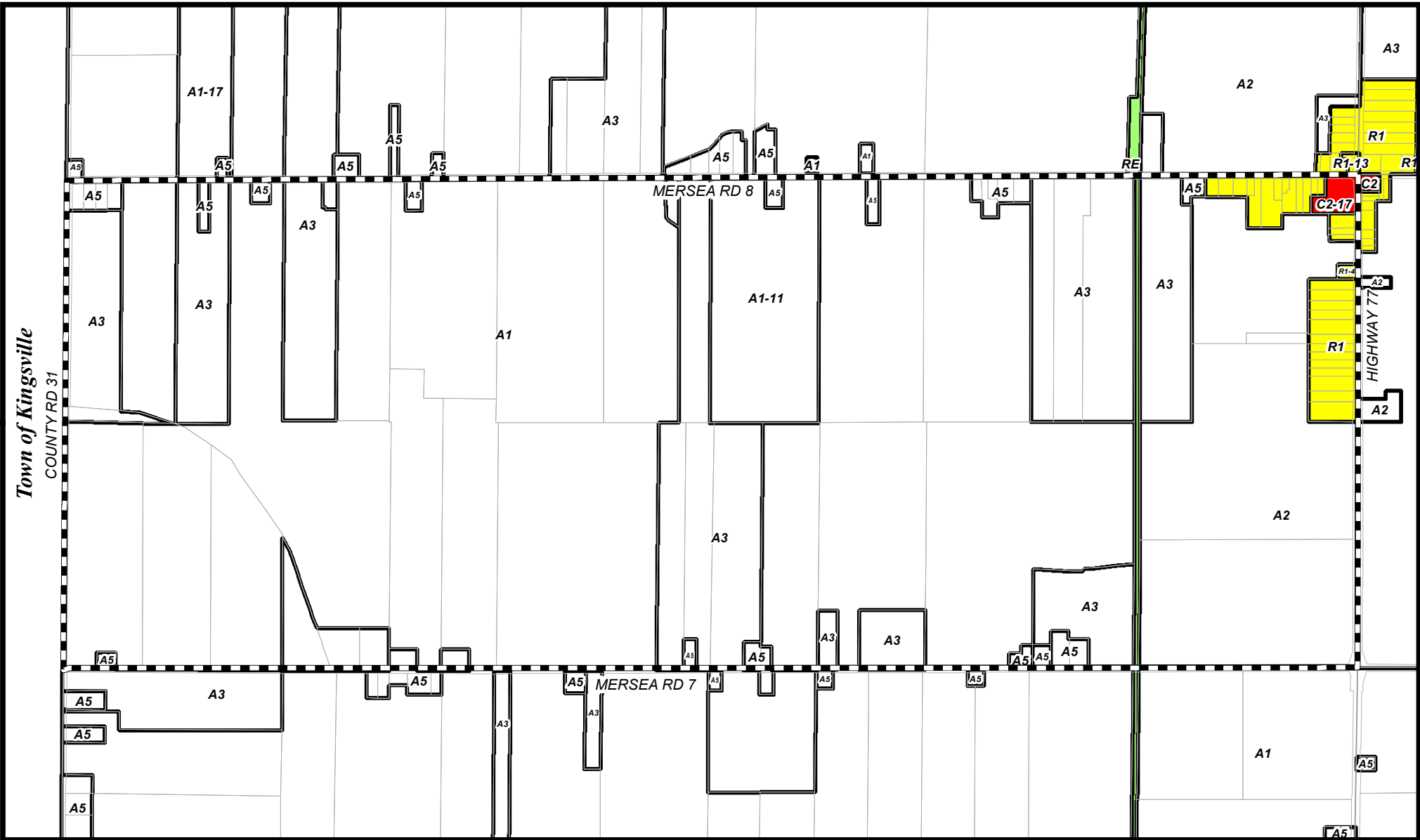
0 225 450 900 Meters

COPYRIGHT
This is not a legal plan of survey and the user of this map assumes all risks associated with it. All efforts have been made to ensure completeness and accuracy, however no guarantees can be made. This map is the property of the Corporation of the Municipality of Leamington and may not be reproduced without expressed permission and authorization.
Provided by the: Municipality of Leamington - GIS Services
111 Erie Street North, Leamington, Ontario N8H 2Z9
TEL: (519) 326-5761 FAX: (519) 326-2481

KEY MAP

11	12
15	16
19	20

33



Legend

ZONING DESIGNATION

- AGRICULTURAL
- COMMERCIAL
- INDUSTRIAL
- ENVIRONMENTAL
- INSTITUTIONAL
- RECREATIONAL
- RESIDENTIAL
- WETLANDS
- LAKE ERIE FLOOD PRONE AREA
- FLOODPLAIN DEVELOPMENT CONTROL AREA

MAP BORDER

Title: MUNICIPALITY OF LEAMINGTON
ZONING BY-LAW
SCHEDULE "A"
MAP 17

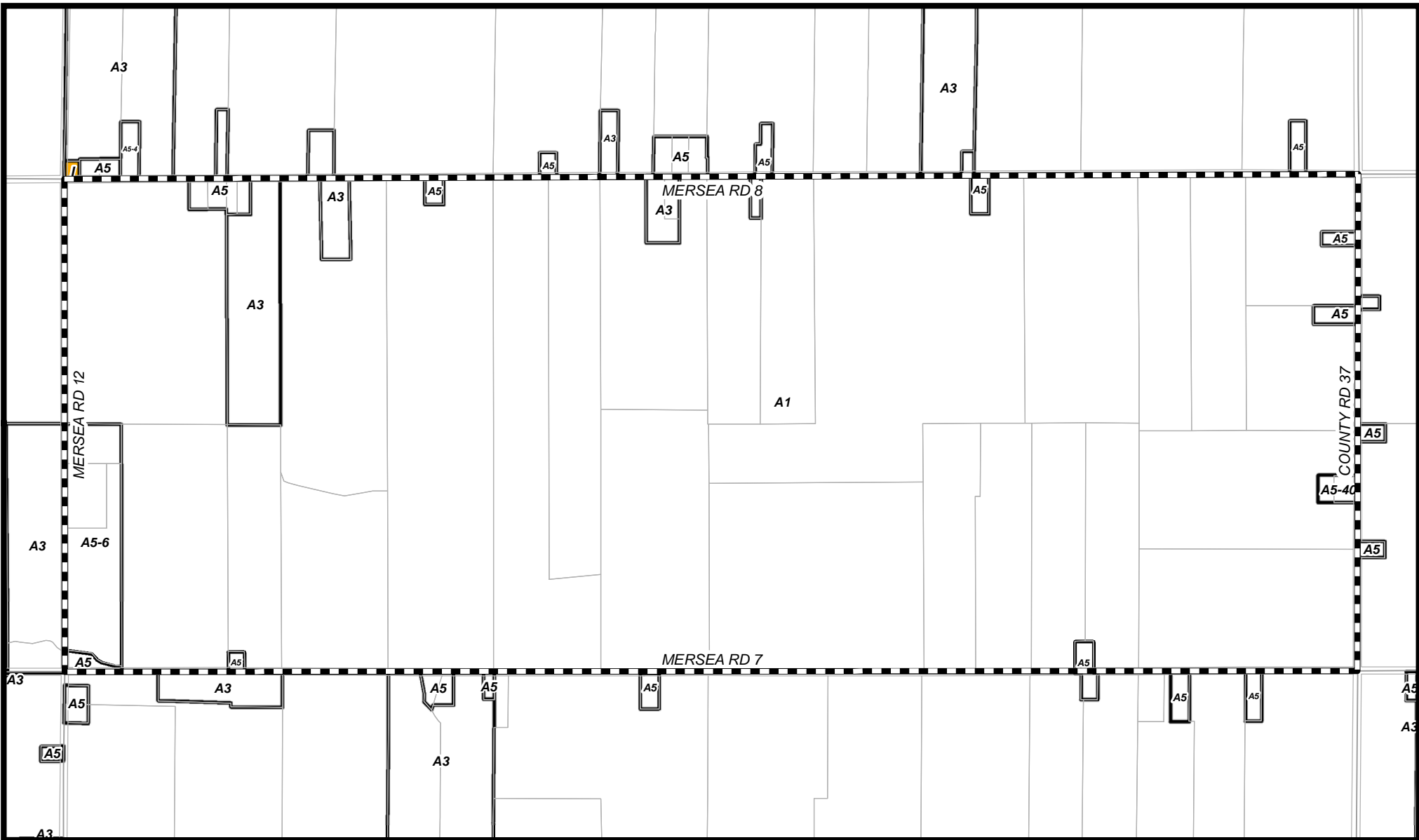
Scale: 1:15,000

0 225 450 900 Meters

COPYRIGHT
This is not a legal plan of survey and the user of this map assumes all risks associated with it. All efforts have been made to ensure completeness and accuracy, however no guarantees can be made. This map is the property of the Corporation of the Municipality of Leamington and may not be reproduced without expressed permission and authorization. Provided by the: Municipality of Leamington - GIS Services
111 Erie Street North, Leamington, Ontario N8H 2Z9
TEL: (519) 326-5761 FAX: (519) 326-2481

KEY MAP

13	14
17	18
21	22



Legend

ZONING DESIGNATION

- AGRICULTURAL
- COMMERCIAL
- INDUSTRIAL
- ENVIRONMENTAL
- INSTITUTIONAL
- RECREATIONAL
- RESIDENTIAL
- WETLANDS
- LAKE ERIE FLOOD PRONE AREA
- FLOODPLAIN DEVELOPMENT CONTROL AREA

MAP BORDER

Title: MUNICIPALITY OF LEAMINGTON
ZONING BY-LAW
SCHEDULE "A"
MAP 19

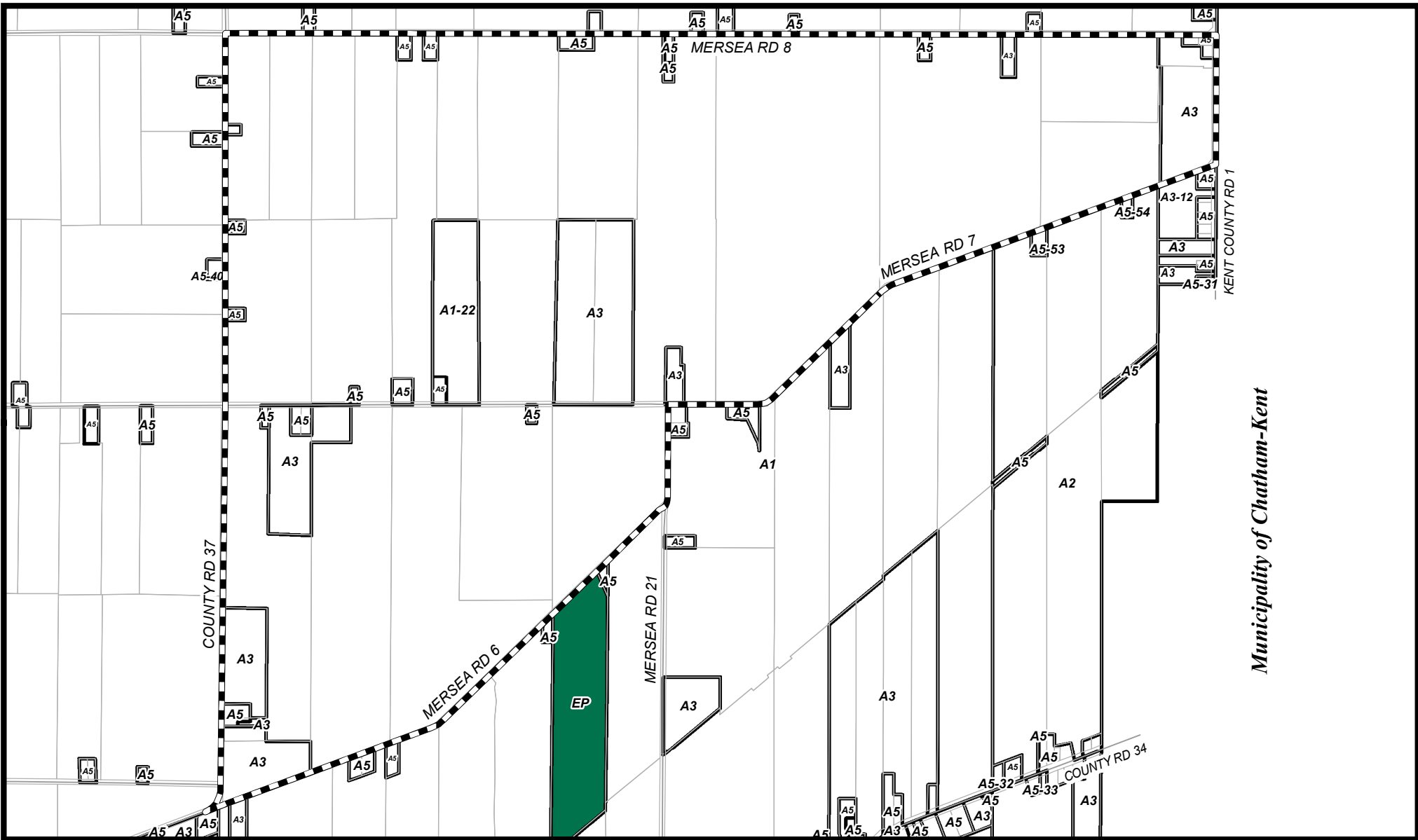
Scale: 1:15,000

0 225 450 900 Meters

COPYRIGHT
This is not a legal plan of survey and the user of this map assumes all risks associated with it. All efforts have been made to ensure completeness and accuracy, however no guarantees can be made. This map is the property of the Corporation of the Municipality of Leamington and may not be reproduced without expressed permission and authorization. Provided by the: Municipality of Leamington - GIS Services
111 Erie Street North, Leamington, Ontario N8H 2Z9
TEL: (519) 326-5761 FAX: (519) 326-2481

KEY MAP

14	15	16
18	19	20
22	23	33



Municipality of Chatham-Kent

Legend

ZONING DESIGNATION

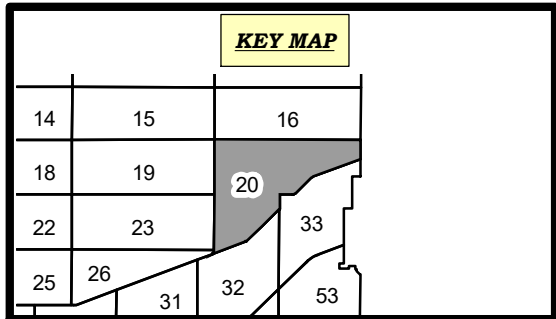
- AGRICULTURAL
- COMMERCIAL
- INDUSTRIAL
- ENVIRONMENTAL
- INSTITUTIONAL
- RECREATIONAL
- RESIDENTIAL
- WETLANDS
- LAKE ERIE FLOOD PRONE AREA
- FLOODPLAIN DEVELOPMENT CONTROL AREA

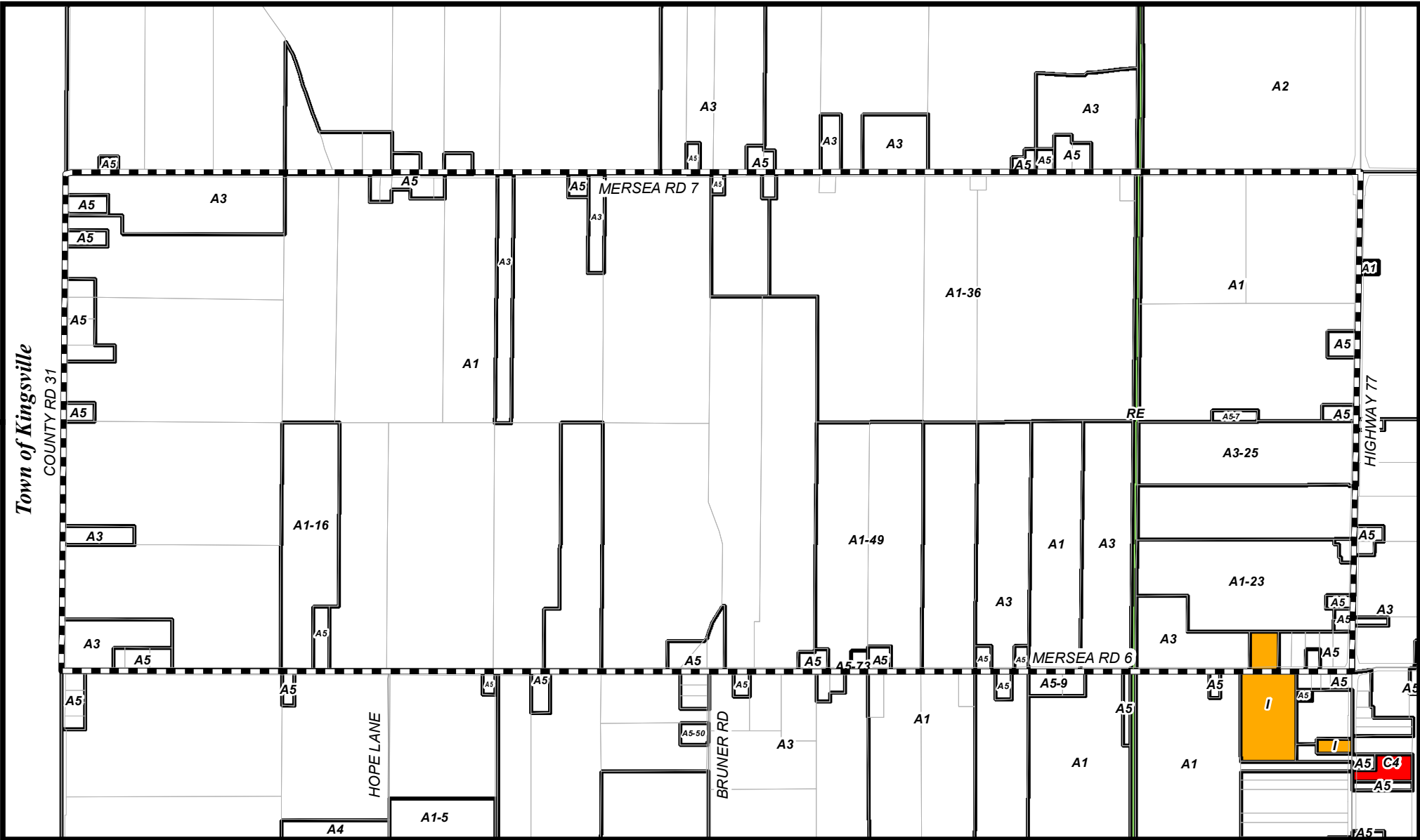
MAP BORDER

Title: MUNICIPALITY OF LEAMINGTON
ZONING BY-LAW
SCHEDULE "A"
MAP 20

Scale: 1:20,000 0 300 600 1,200 Meters

COPYRIGHT
This is not a legal plan of survey and the user of this map assumes all risks associated with it. All efforts have been made to ensure completeness and accuracy, however no guarantees can be made. This map is the property of the Corporation of the Municipality of Leamington and may not be reproduced without expressed permission and authorization. Provided by the: Municipality of Leamington - GIS Services
111 Erie Street North, Leamington, Ontario N8H 2Z9
TEL: (519) 326-5761 FAX: (519) 326-2481





Legend

ZONING DESIGNATION

- AGRICULTURAL
- COMMERCIAL
- INDUSTRIAL
- ENVIRONMENTAL
- INSTITUTIONAL
- RECREATIONAL
- RESIDENTIAL
- WETLANDS
- LAKE ERIE FLOOD PRONE AREA
- FLOODPLAIN DEVELOPMENT CONTROL AREA

MAP BORDER

Title: MUNICIPALITY OF LEAMINGTON
ZONING BY-LAW
SCHEDULE "A"
MAP 21

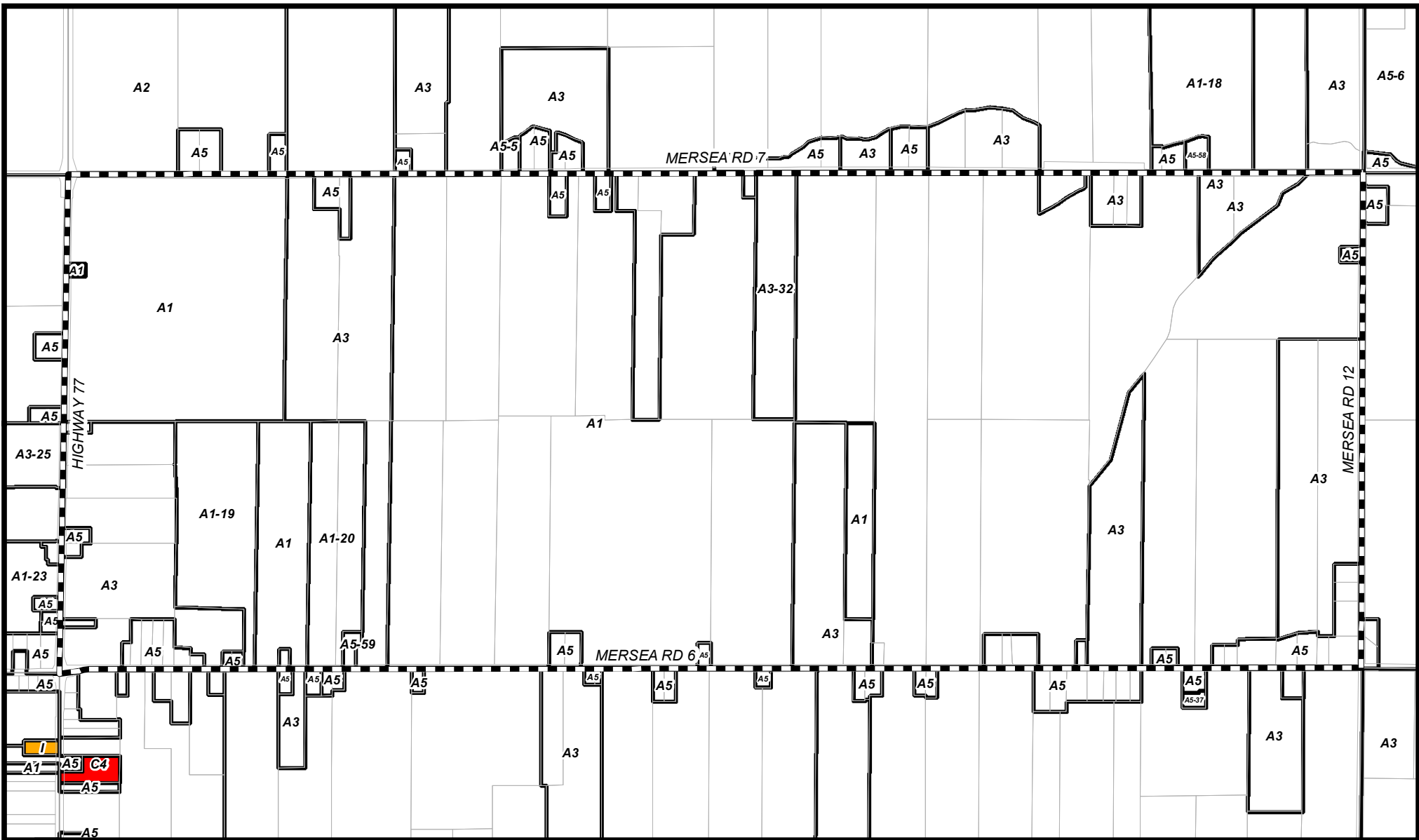
Scale: 1:15,000

0 225 450 900 Meters

COPYRIGHT
This is not a legal plan of survey and the user of this map assumes all risks associated with it. All efforts have been made to ensure completeness and accuracy, however no guarantees can be made. This map is the property of the Corporation of the Municipality of Leamington and may not be reproduced without expressed permission and authorization. Provided by the: Municipality of Leamington - GIS Services
111 Erie Street North, Leamington, Ontario N8H 2Z9
TEL: (519) 326-5761 FAX: (519) 326-2481

KEY MAP

17	18
21	22
24	25



Legend

ZONING DESIGNATION

- AGRICULTURAL
- COMMERCIAL
- INDUSTRIAL
- ENVIRONMENTAL
- INSTITUTIONAL
- RECREATIONAL
- RESIDENTIAL
- WETLANDS
- LAKE ERIE FLOOD PRONE AREA
- FLOODPLAIN DEVELOPMENT CONTROL AREA

MAP BORDER

Title: MUNICIPALITY OF LEAMINGTON
ZONING BY-LAW
SCHEDULE "A"
MAP 22

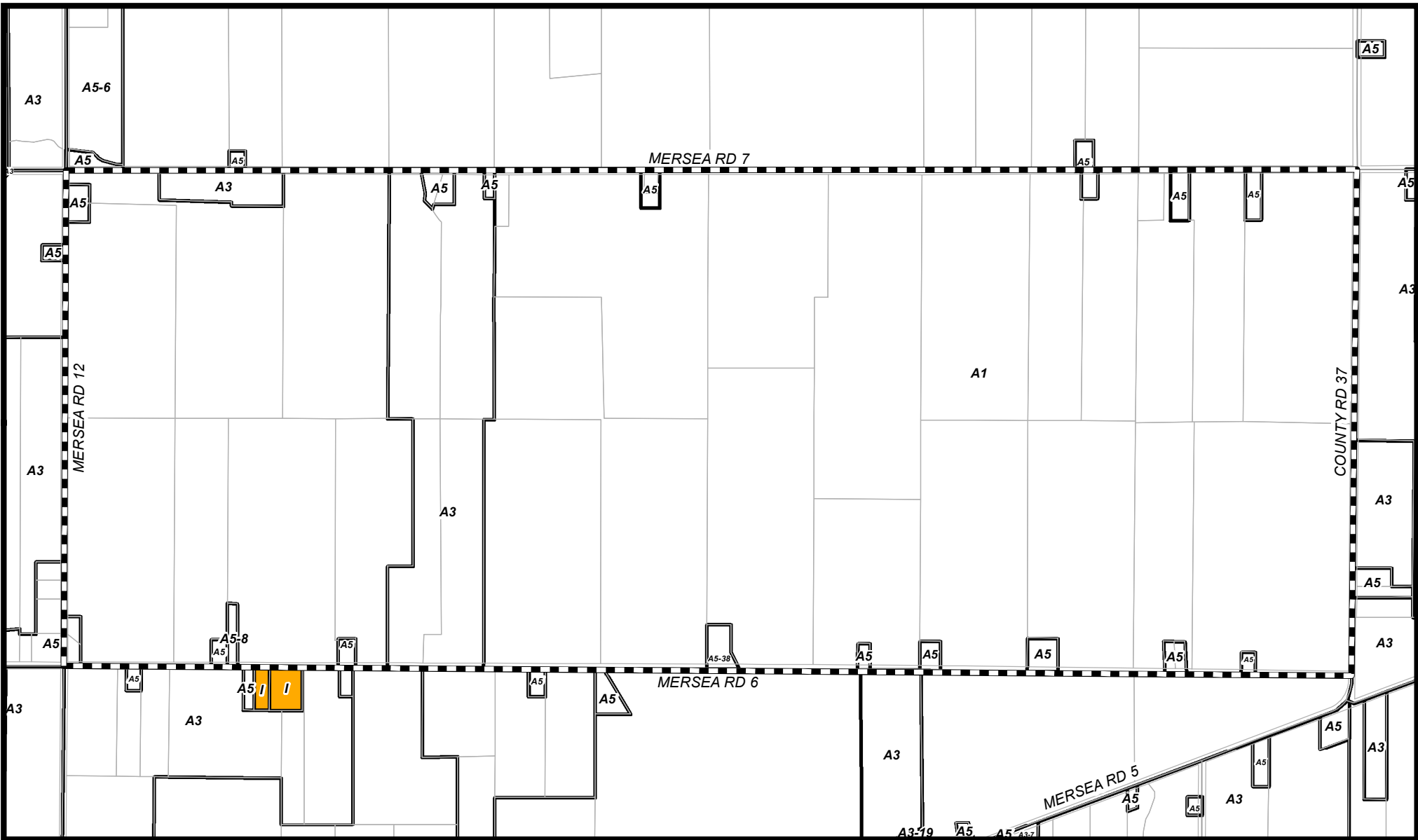
Scale: 1:15,000

0 225 450 900 Meters

COPYRIGHT
This is not a legal plan of survey and the user of this map assumes all risks associated with it. All efforts have been made to ensure completeness and accuracy, however no guarantees can be made. This map is the property of the Corporation of the Municipality of Leamington and may not be reproduced without expressed permission and authorization.
Provided by the: Municipality of Leamington - GIS Services
111 Erie Street North, Leamington, Ontario N8H 2Z9
TEL: (519) 326-5761 FAX: (519) 326-2481

KEY MAP

17	18	19
21	22	23
24	25	26
		31



Legend

ZONING DESIGNATION

- AGRICULTURAL
- COMMERCIAL
- INDUSTRIAL
- ENVIRONMENTAL
- INSTITUTIONAL
- RECREATIONAL
- RESIDENTIAL
- WETLANDS
- LAKE ERIE FLOOD PRONE AREA
- FLOODPLAIN DEVELOPMENT CONTROL AREA

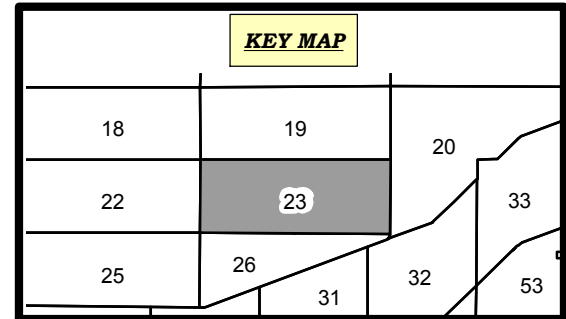
MAP BORDER

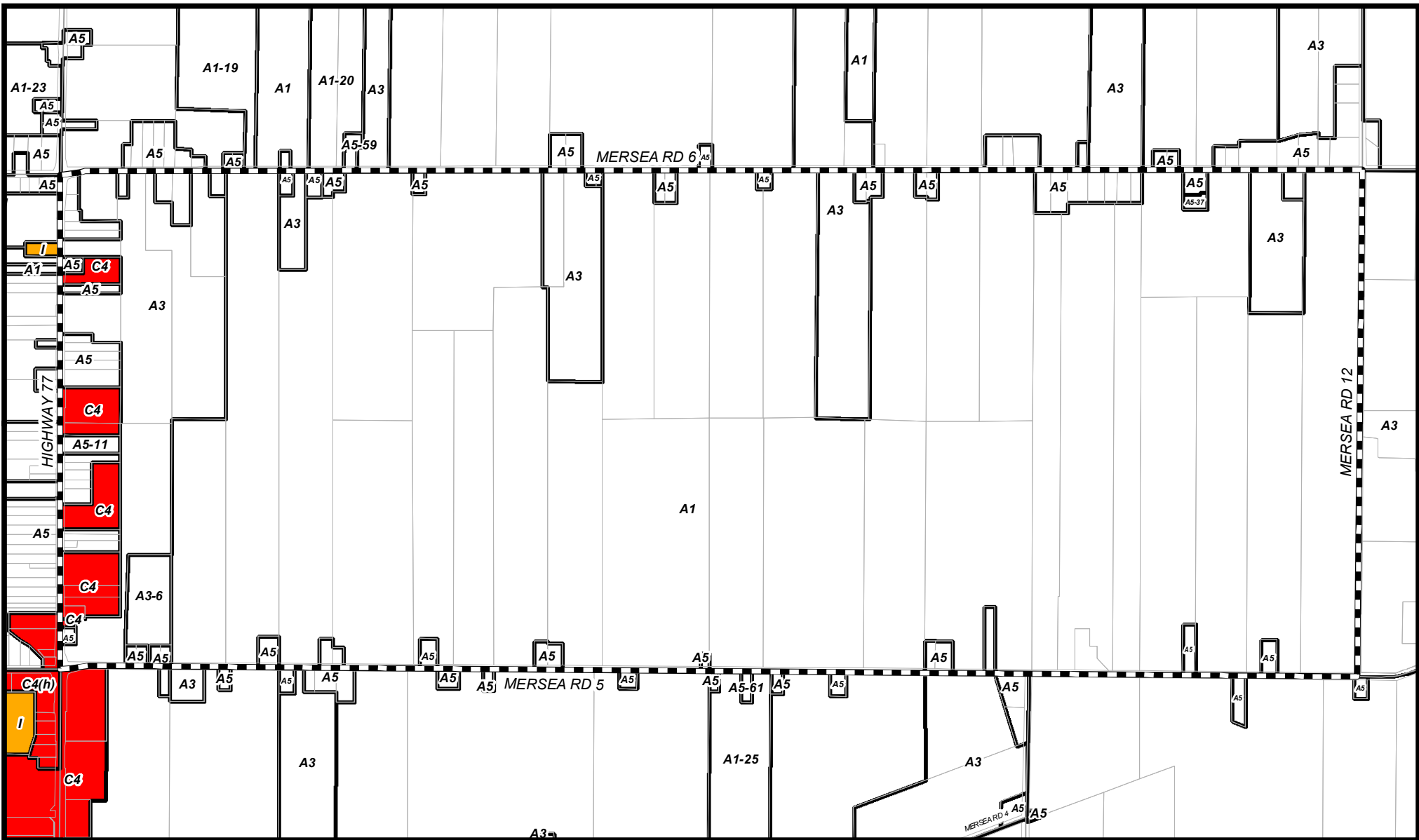
Title: MUNICIPALITY OF LEAMINGTON
ZONING BY-LAW
SCHEDULE "A"
MAP 23

Scale: 1:15,000

0 225 450 900 Meters

COPYRIGHT
This is not a legal plan of survey and the user of this map assumes all risks associated with it. All efforts have been made to ensure completeness and accuracy, however no guarantees can be made. This map is the property of the Corporation of the Municipality of Leamington and may not be reproduced without expressed permission and authorization. Provided by the: Municipality of Leamington - GIS Services
111 Erie Street North, Leamington, Ontario N8H 2Z9
TEL: (519) 326-5761 FAX: (519) 326-2481





Legend

ZONING DESIGNATION

- COMMERCIAL
- INDUSTRIAL
- ENVIRONMENTAL
- INSTITUTIONAL
- RECREATIONAL
- RESIDENTIAL
- WETLANDS
- LAKE ERIE FLOOD PRONE AREA
- FLOODPLAIN DEVELOPMENT CONTROL AREA

MAP BORDER

Title: MUNICIPALITY OF LEAMINGTON
ZONING BY-LAW
SCHEDULE "A"
MAP 25

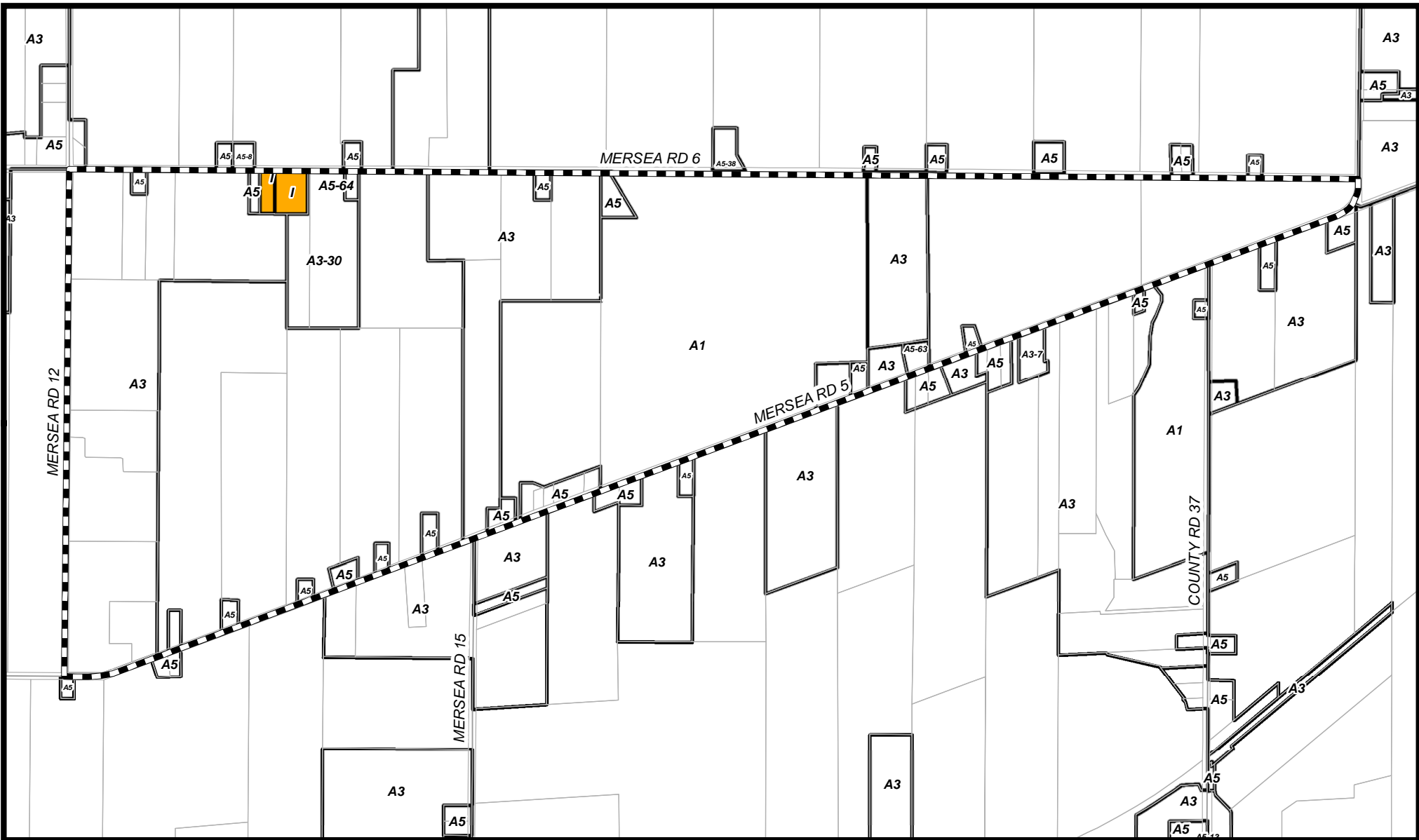
Scale: 1:15,000

0 225 450 900 Meters

COPYRIGHT
This is not a legal plan of survey and the user of this map assumes all risks associated with it. All efforts have been made to ensure completeness and accuracy, however no guarantee can be made. This map is the property of the Corporation of the Municipality of Leamington and may not be reproduced without expressed permission and authorization. Provided by the: Municipality of Leamington - GIS Services
111 Erie Street North, Leamington, Ontario N8H 2Z9
TEL: (519) 326-5761 FAX: (519) 326-2481

KEY MAP

21	22	23
24	25	26
27	29	30
		31



Legend

ZONING DESIGNATION

- AGRICULTURAL
- COMMERCIAL
- INDUSTRIAL
- ENVIRONMENTAL
- INSTITUTIONAL
- RECREATIONAL
- RESIDENTIAL
- WETLANDS
- LAKE ERIE FLOOD PRONE AREA
- FLOODPLAIN DEVELOPMENT CONTROL AREA

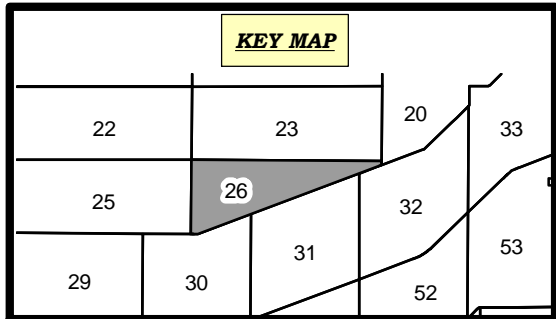
MAP BORDER

Title: MUNICIPALITY OF LEAMINGTON
ZONING BY-LAW
SCHEDULE "A"
MAP 26

Scale: 1:15,000

0 225 450 900 Meters

COPYRIGHT
This is not a legal plan of survey and the user of this map assumes all risks associated with it. All efforts have been made to ensure completeness and accuracy, however no guarantees can be made. This map is the property of the Corporation of the Municipality of Leamington and may not be reproduced without expressed permission and authorization. Provided by the: Municipality of Leamington - GIS Services
111 Erie Street North, Leamington, Ontario N8H 2Z9
TEL: (519) 326-5761 FAX: (519) 326-2481





Legend

ZONING DESIGNATION

- AGRICULTURAL
- COMMERCIAL
- INDUSTRIAL
- ENVIRONMENTAL
- INSTITUTIONAL
- RECREATIONAL
- RESIDENTIAL
- WETLANDS
- LAKE ERIE FLOOD PRONE AREA
- FLOODPLAIN DEVELOPMENT CONTROL AREA

MAP BORDER

Title: MUNICIPALITY OF LEAMINGTON
ZONING BY-LAW
SCHEDULE "A"
MAP 27

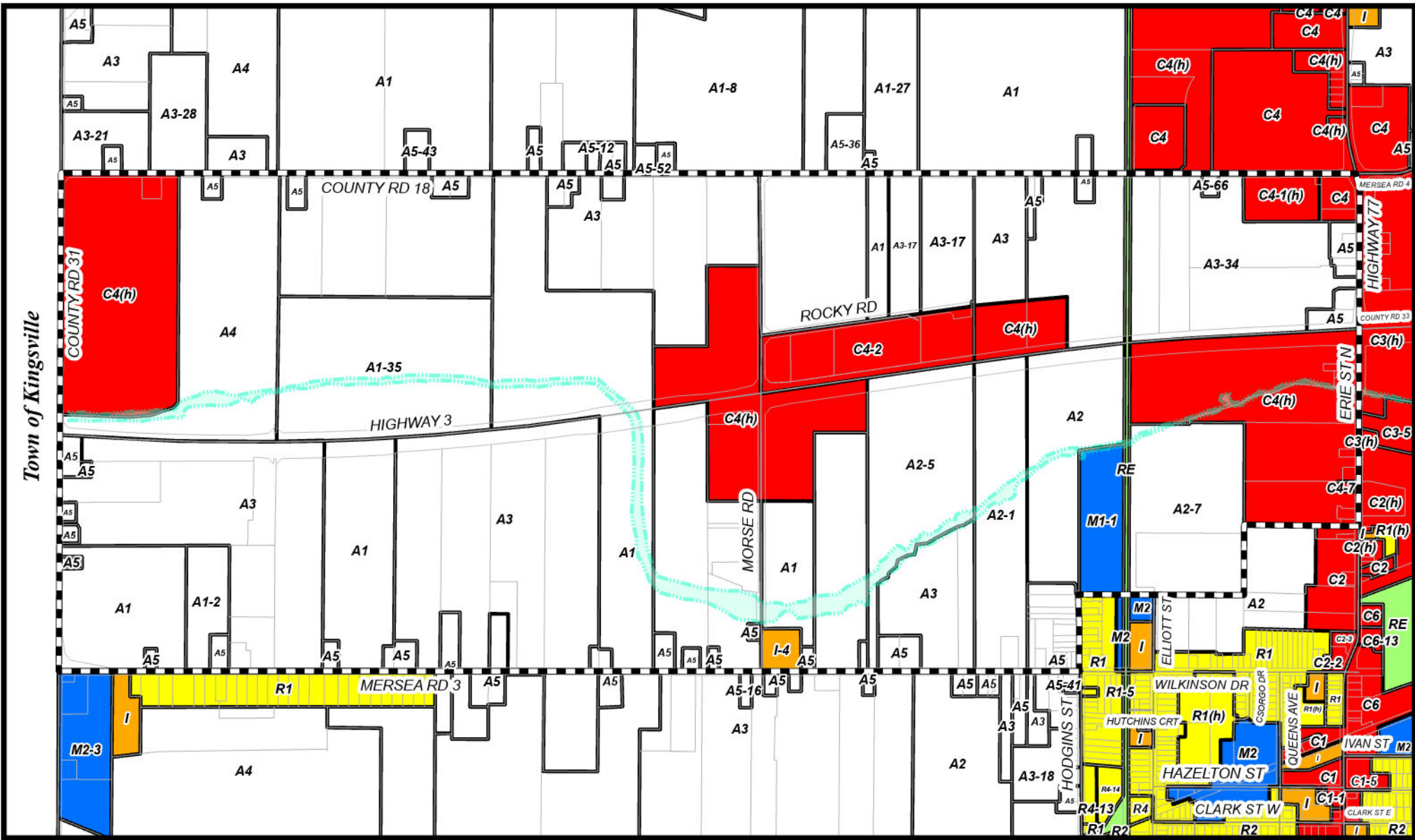
Scale: 1:15,000

0 225 450 900 Meters

COPYRIGHT
This is not a legal plan of survey and the user of this map assumes all risks associated with it. All efforts have been made to ensure completeness and accuracy, however no guarantees can be made. This map is the property of the Corporation of the Municipality of Leamington and may not be reproduced without expressed permission and authorization. Provided by the: Municipality of Leamington - GIS Services
111 Erie Street North, Leamington, Ontario N8H 2Z9
TEL: (519) 326-5761 FAX: (519) 326-2481

KEY MAP

24	25
27	29
28	



Legend

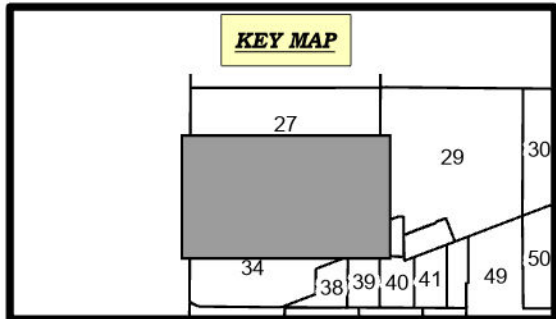
- MAP BORDER
- AGRICULTURAL
- COMMERCIAL
- INDUSTRIAL
- ENVIRONMENTAL
- INSTITUTIONAL
- RECREATIONAL
- RESIDENTIAL
- WETLANDS
- LAKE ERIE FLOOD PRONE AREA
- FLOODPLAIN DEVELOPMENT CONTROL AREA

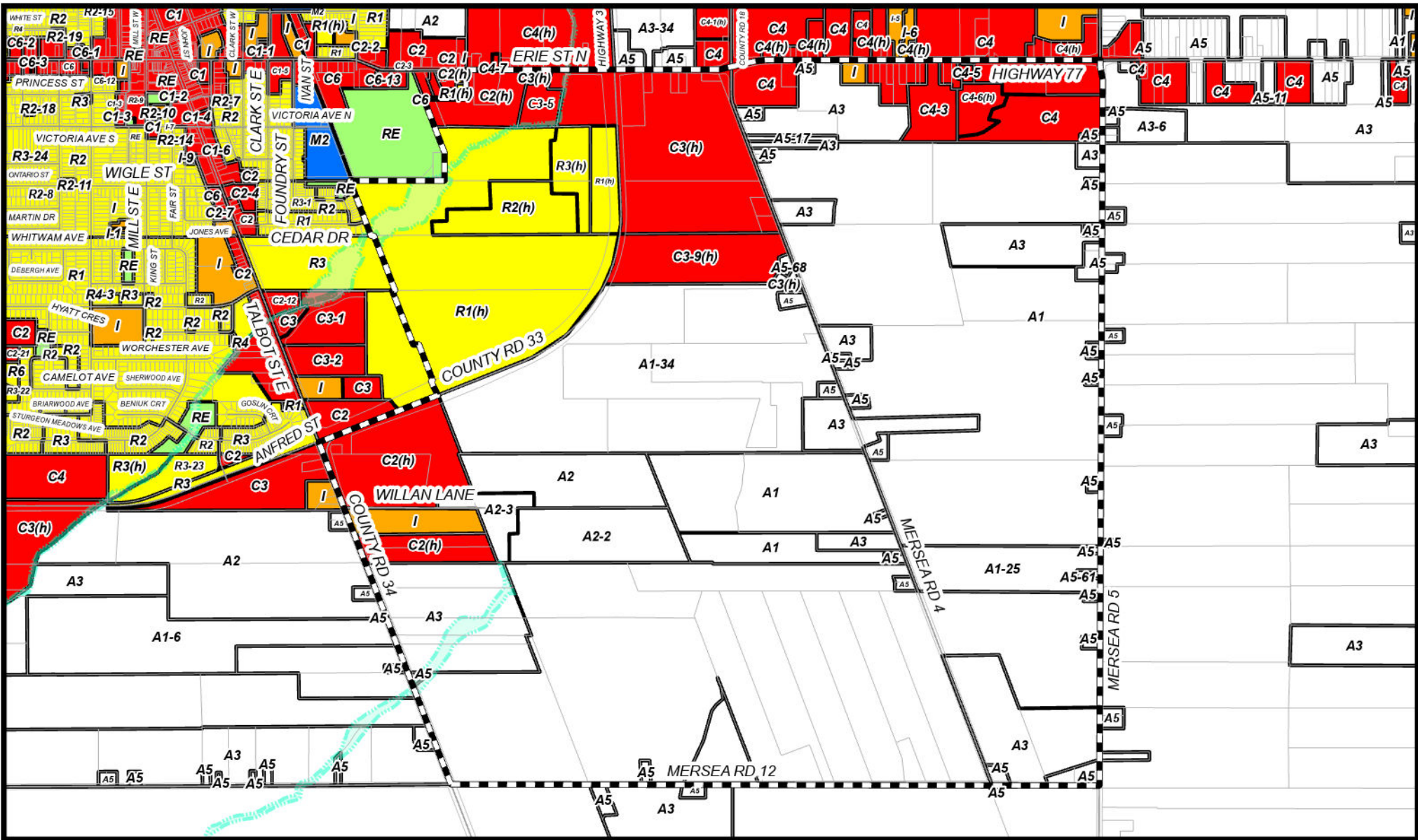
Title: MUNICIPALITY OF LEAMINGTON
ZONING BY-LAW
SCHEDULE "A"
MAP 28

Scale: 1:15,000

0 225 450 900 Meters

COPYRIGHT
This is not a legal plan of survey and the user of this map assumes all risks associated with it. All efforts have been made to ensure completeness and accuracy, however no guarantees can be made. This map is the property of the Corporation of the Municipality of Leamington and may not be reproduced without expressed permission and authorization. Provided by the Municipality of Leamington - GIS Services
111 Erie Street North, Leamington, Ontario N8H 2Z9
TEL: (519) 326-5761 FAX: (519) 326-2481





Legend

ZONING DESIGNATION

- AGRICULTURAL
- COMMERCIAL
- INDUSTRIAL
- ENVIRONMENTAL
- INSTITUTIONAL
- RECREATIONAL
- RESIDENTIAL
- WETLANDS
- LAKE ERIE FLOOD PRONE AREA
- FLOODPLAIN DEVELOPMENT CONTROL AREA

MAP BORDER

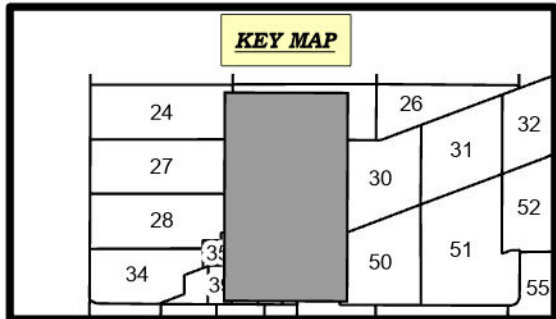
Title: MUNICIPALITY OF LEAMINGTON
ZONING BY-LAW
SCHEDULE "A"
MAP 29

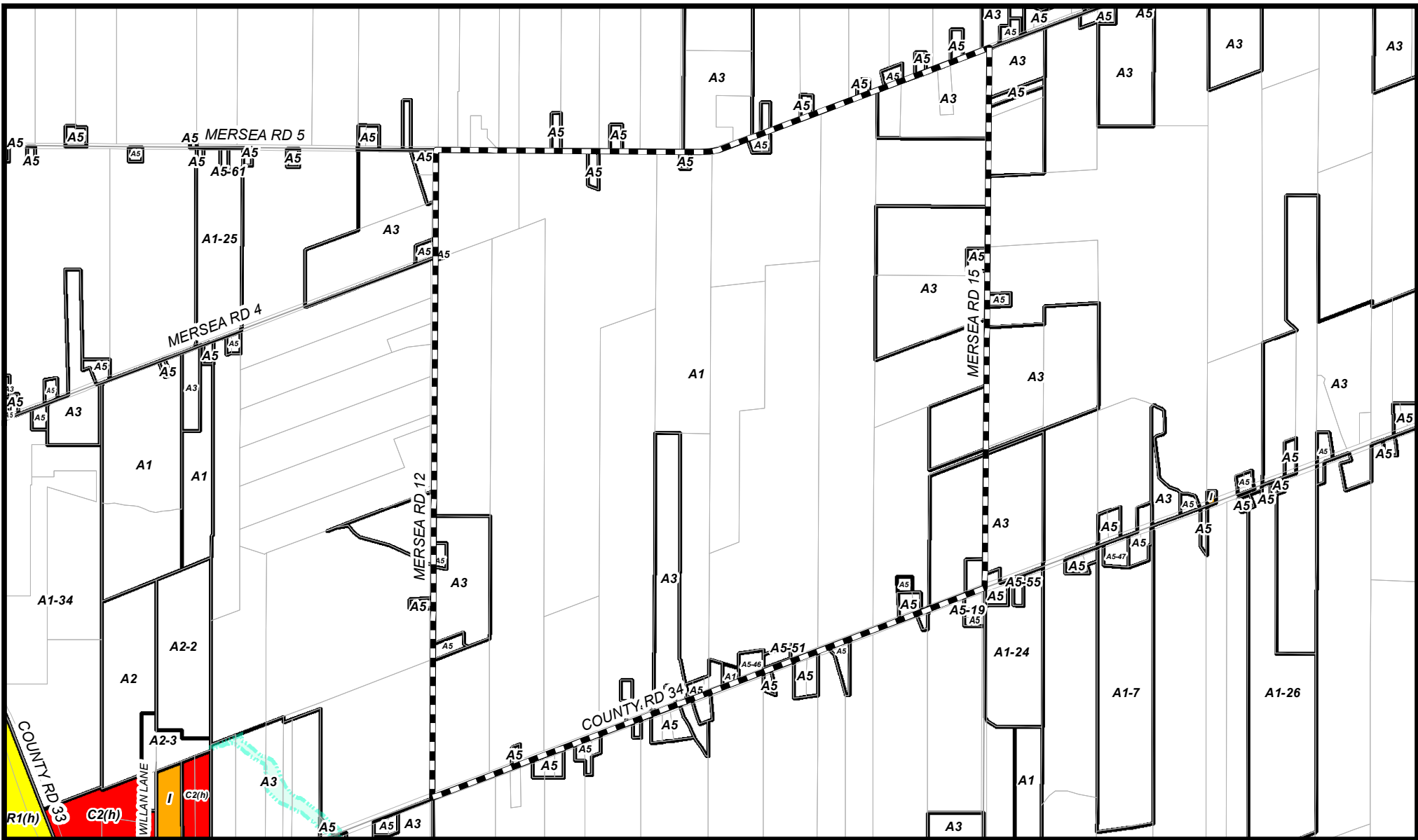
Scale: 1:20,000

0 295 590 1,180 Meters

COPYRIGHT

This is not a legal plan of survey and the user of this map assumes all risks associated with it. All efforts have been made to ensure completeness and accuracy, however no guarantees can be made. This map is the property of the Corporation of the Municipality of Leamington and may not be reproduced without expressed permission and authorization. Provided by the: Municipality of Leamington - GIS Services
111 Erie Street North, Leamington, Ontario N8H 2Z9
TEL: (519) 326-5761 FAX: (519) 326-2481





Legend

ZONING DESIGNATION

- AGRICULTURAL
- COMMERCIAL
- INDUSTRIAL
- ENVIRONMENTAL
- INSTITUTIONAL
- RECREATIONAL
- RESIDENTIAL
- WETLANDS
- LAKE ERIE FLOOD PRONE AREA
- FLOODPLAIN DEVELOPMENT CONTROL AREA

MAP BORDER

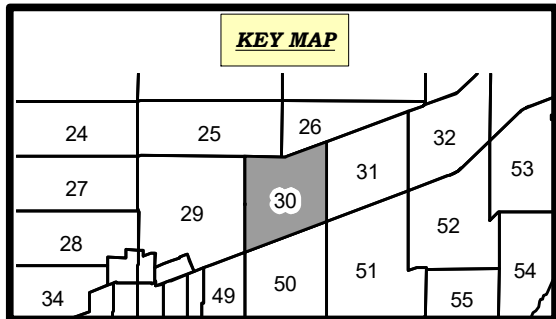
Title: MUNICIPALITY OF LEAMINGTON
ZONING BY-LAW
SCHEDULE "A"
MAP 30

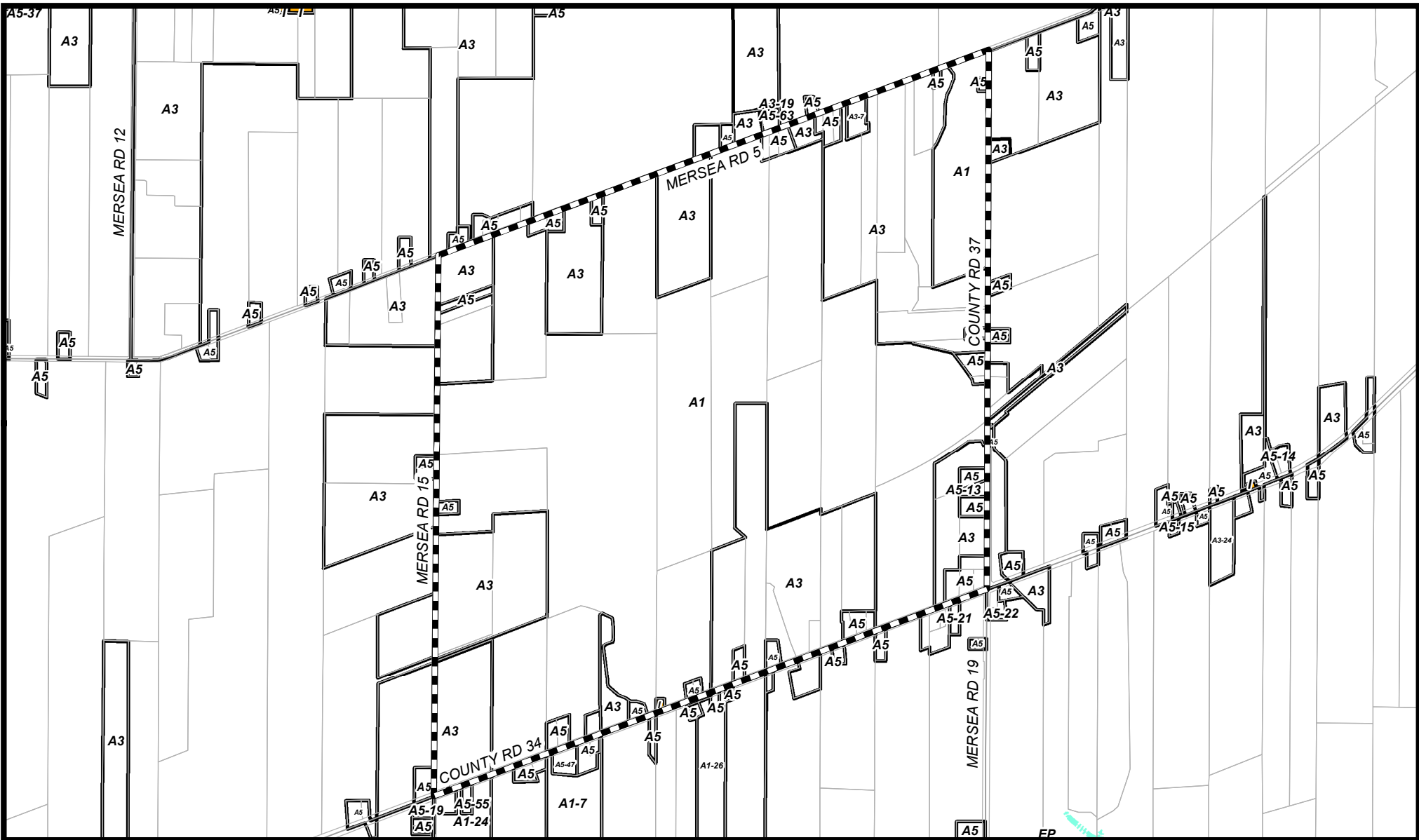
Scale: 1:20,000

0 300 600 1,200 Meters

COPYRIGHT
This is not a legal plan of survey and the user of this map assumes all risks associated with it. All efforts have been made to ensure completeness and accuracy, however no guarantee can be made. This map is the property of the Corporation of the Municipality of Leamington and may not be reproduced without expressed permission and authorization. Provided by the: Municipality of Leamington - GIS Services
111 Erie Street North, Leamington, Ontario N8H 2Z9
TEL: (519) 326-5761 FAX: (519) 326-2481

Municipality of Leamington
live | play | work





Legend

ZONING DESIGNATION

- AGRICULTURAL
- COMMERCIAL
- INDUSTRIAL
- ENVIRONMENTAL
- INSTITUTIONAL
- RECREATIONAL
- RESIDENTIAL
- WETLANDS
- LAKE ERIE FLOOD PRONE AREA
- FLOODPLAIN DEVELOPMENT CONTROL AREA

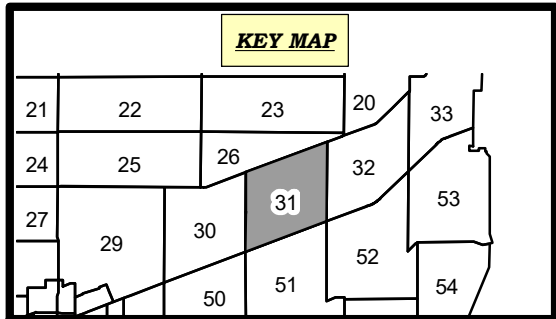
MAP BORDER

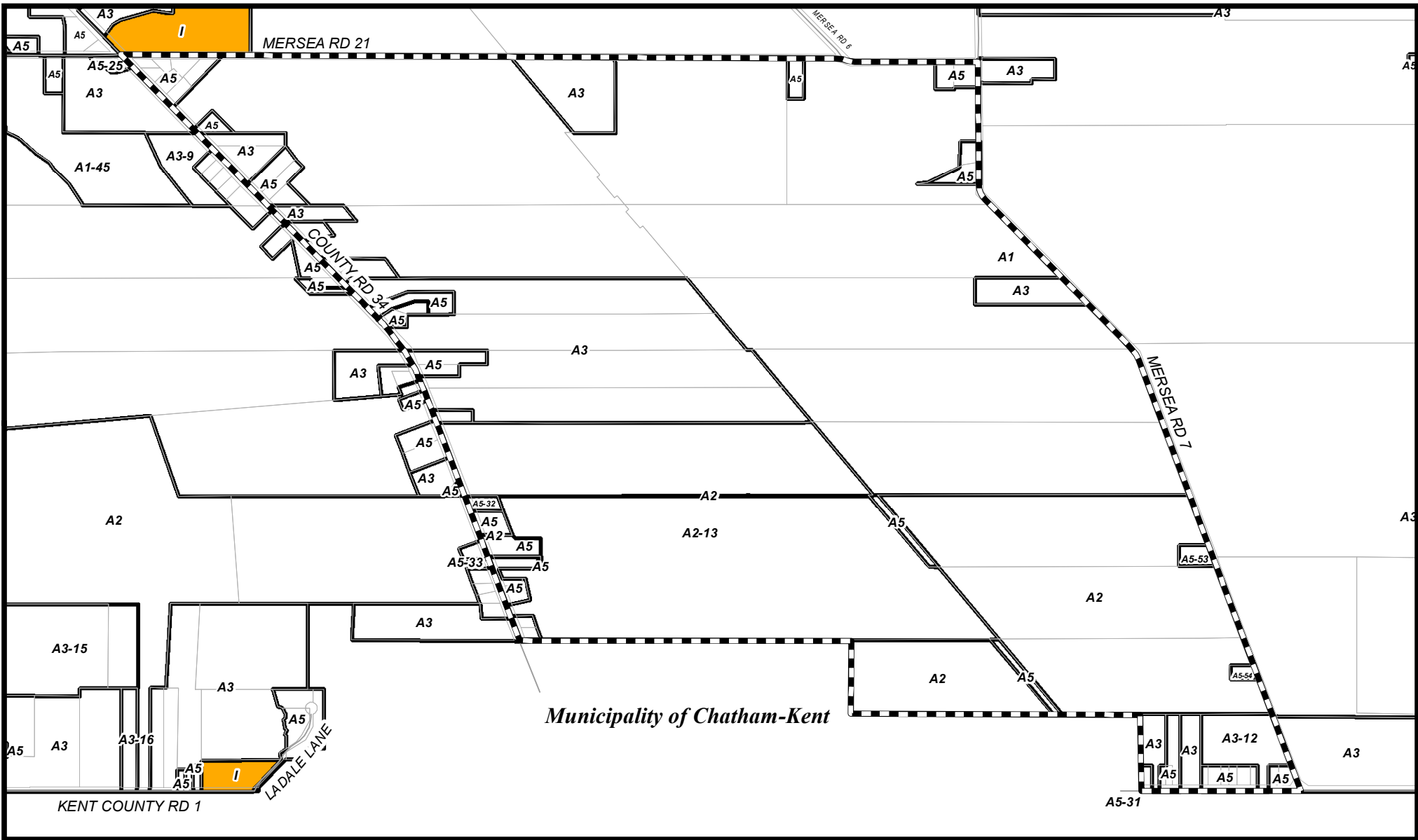
Title: MUNICIPALITY OF LEAMINGTON
ZONING BY-LAW
SCHEDULE "A"
MAP 31

Scale: 1:20,000

0 300 600 1,200 Meters

COPYRIGHT
This is not a legal plan of survey and the user of this map assumes all risks associated with it. All efforts have been made to ensure completeness and accuracy, however no guarantees can be made. This map is the property of the Corporation of the Municipality of Leamington and may not be reproduced without expressed permission and authorization. Provided by the: Municipality of Leamington - GIS Services
111 Erie Street North, Leamington, Ontario N8H 2Z9
TEL: (519) 326-5761 FAX: (519) 326-2481





Legend

ZONING DESIGNATION

- AGRICULTURAL
- COMMERCIAL
- INDUSTRIAL
- ENVIRONMENTAL
- INSTITUTIONAL
- RECREATIONAL
- RESIDENTIAL
- WETLANDS
- LAKE ERIE FLOOD PRONE AREA
- FLOODPLAIN DEVELOPMENT CONTROL AREA

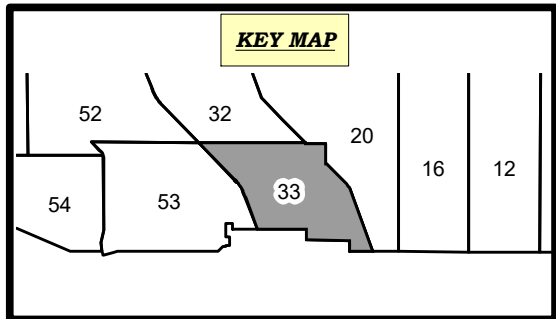
MAP BORDER

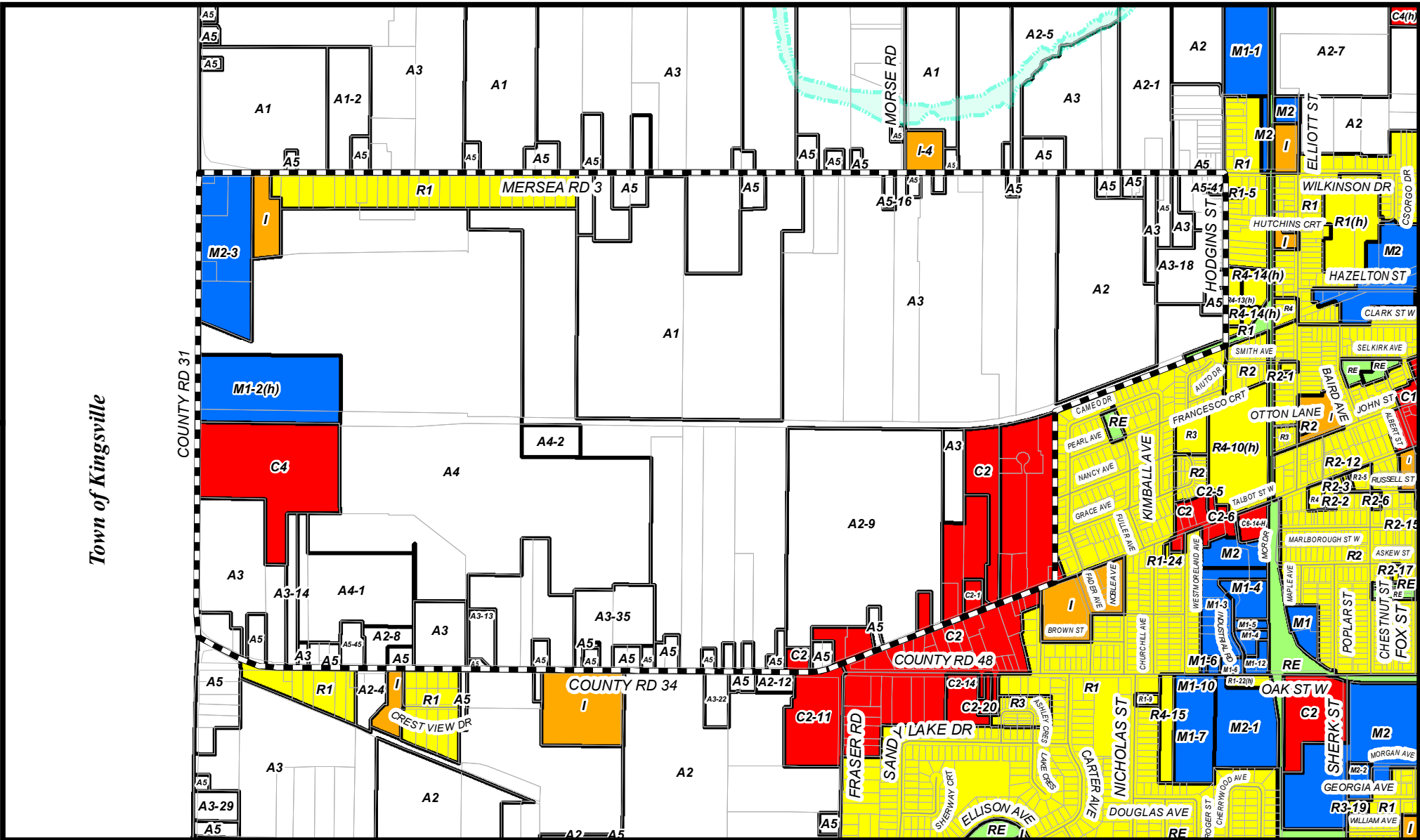
Title: MUNICIPALITY OF LEAMINGTON
ZONING BY-LAW
SCHEDULE "A"
MAP 33

Scale: 1:15,000

0 225 450 900 Meters

COPYRIGHT
This is not a legal plan of survey and the user of this map assumes all risks associated with it. All efforts have been made to ensure completeness and accuracy, however no guarantees can be made. This map is the property of the Corporation of the Municipality of Leamington and may not be reproduced without expressed permission and authorization.
Provided by the: Municipality of Leamington - GIS Services
111 Erie Street North, Leamington, Ontario N8H 2Z9
TEL: (519) 326-5761 FAX: (519) 326-2481





Town of Kingsville

Legend

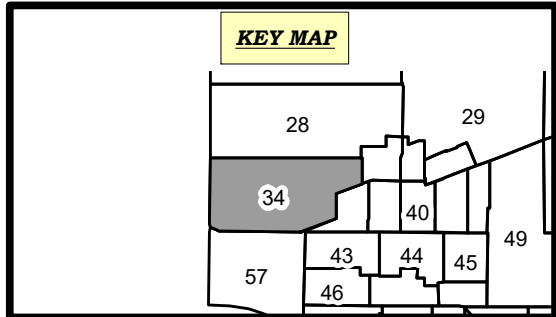
- AGRICULTURAL
- COMMERCIAL
- INDUSTRIAL
- ENVIRONMENTAL
- INSTITUTIONAL
- RECREATIONAL
- RESIDENTIAL
- WETLANDS
- LAKE ERIE FLOOD PRONE AREA
- FLOODPLAIN DEVELOPMENT CONTROL AREA

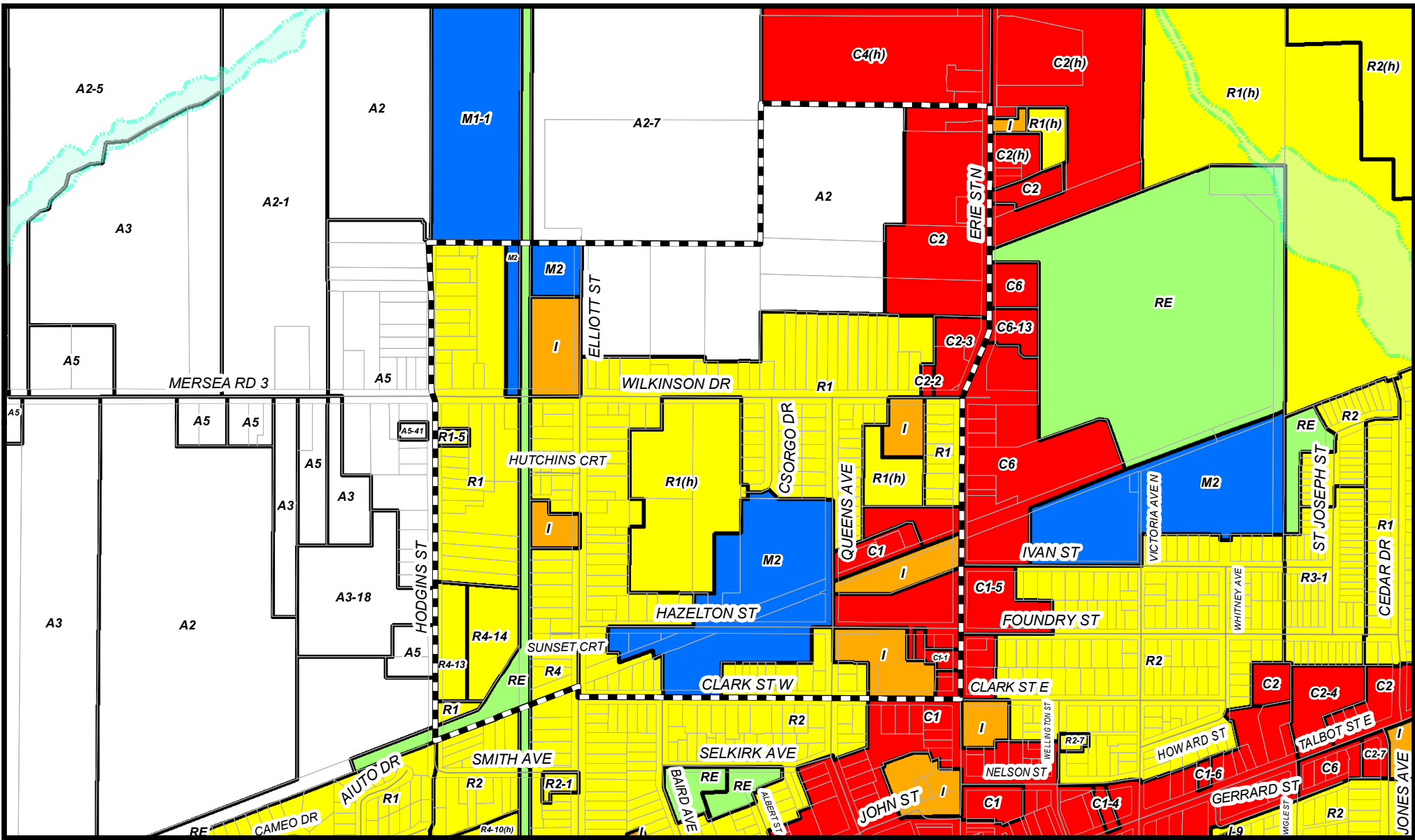
MAP BORDER

**MUNICIPALITY OF LEAMINGTON
ZONING BY-LAW
SCHEDULE "A"
MAP 34**

Scale: 1:15,000 0 225 450 900 Meters

COPYRIGHT
This is not a legal plan of survey and the user of this map assumes all risks associated with it. All efforts have been made to ensure completeness and accuracy, however no guarantee can be made. This map is the property of the Corporation of the Municipality of Leamington and may not be reproduced without expressed permission and authorization.
Provided by the: Municipality of Leamington - GIS Services
111 Erie Street North, Leamington, Ontario N8H 2Z9
TEL: (519) 326-5761 FAX: (519) 326-2481





Legend

ZONING DESIGNATION

- AGRICULTURAL
- COMMERCIAL
- INDUSTRIAL
- ENVIRONMENTAL
- INSTITUTIONAL
- RECREATIONAL
- RESIDENTIAL
- WETLANDS
- LAKE ERIE FLOOD PRONE AREA
- FLOODPLAIN DEVELOPMENT CONTROL AREA

MAP BORDER

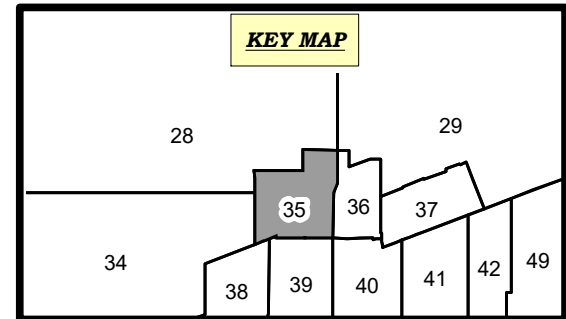
Title: MUNICIPALITY OF LEAMINGTON
ZONING BY-LAW
SCHEDULE "A"
MAP 35

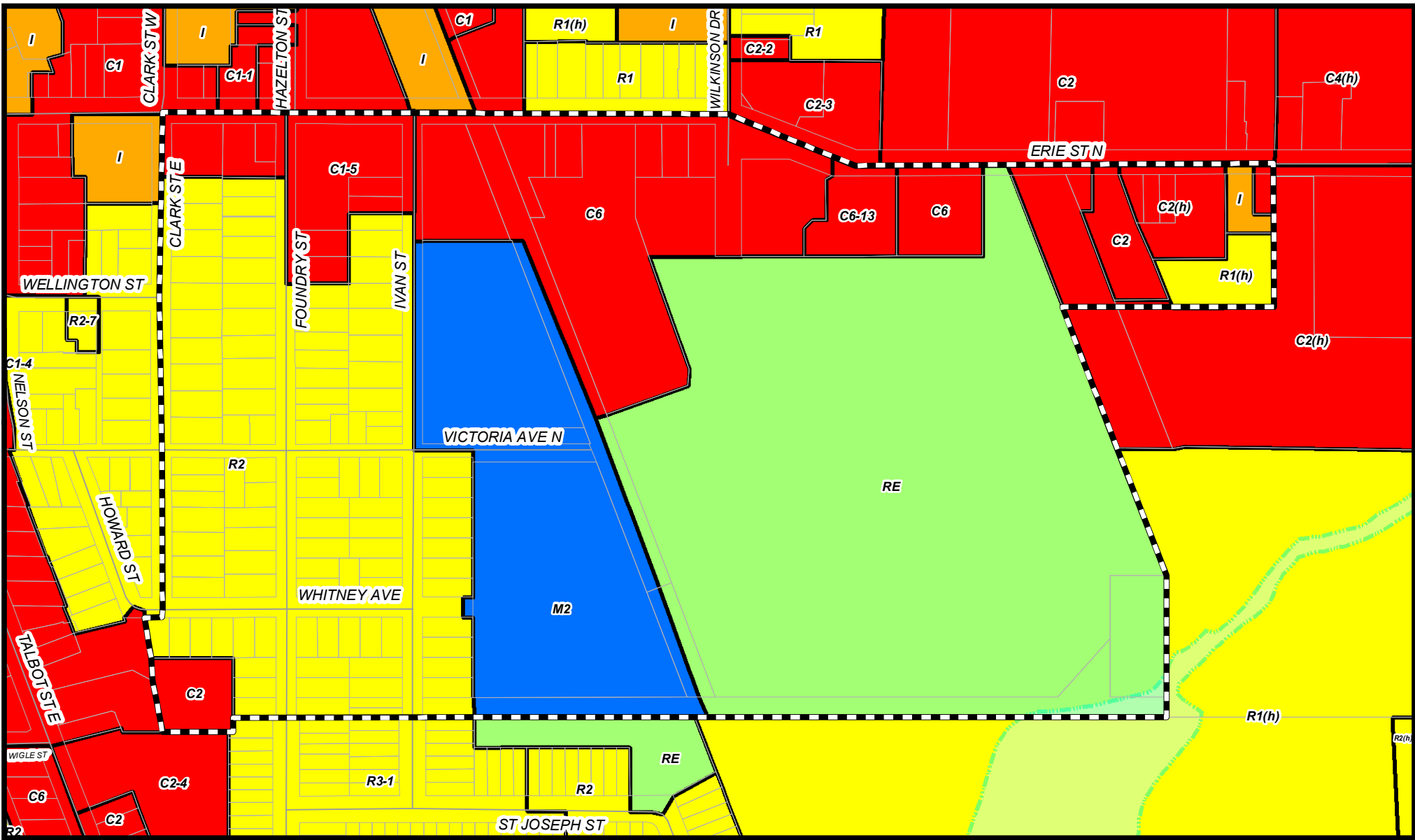
Scale: 1:7,500

0 112.5 225 450 Meters

COPYRIGHT
This is not a legal plan of survey and the user of this map assumes all risks associated with it. All efforts have been made to ensure completeness and accuracy, however no guarantees can be made. This map is the property of the Corporation of the Municipality of Leamington and may not be reproduced without expressed permission and authorization. Provided by the Municipality of Leamington - GIS Services
111 Erie Street North, Leamington, Ontario N8H 2Z9
TEL: (519) 326-5761 FAX: (519) 326-2481

Municipality of Leamington
live | play | work





Legend

ZONING DESIGNATION

- AGRICULTURAL
- COMMERCIAL
- INDUSTRIAL
- ENVIRONMENTAL
- INSTITUTIONAL
- RECREATIONAL
- RESIDENTIAL
- WETLANDS
- LAKE ERIE FLOOD PRONE AREA
- FLOODPLAIN DEVELOPMENT CONTROL AREA

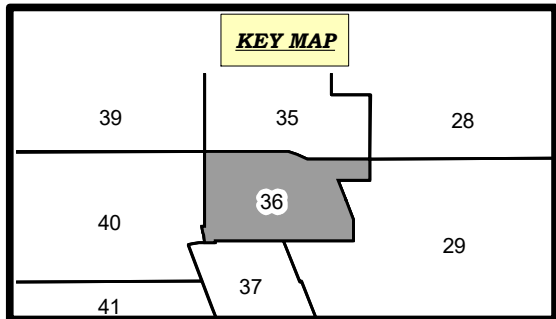
MAP BORDER

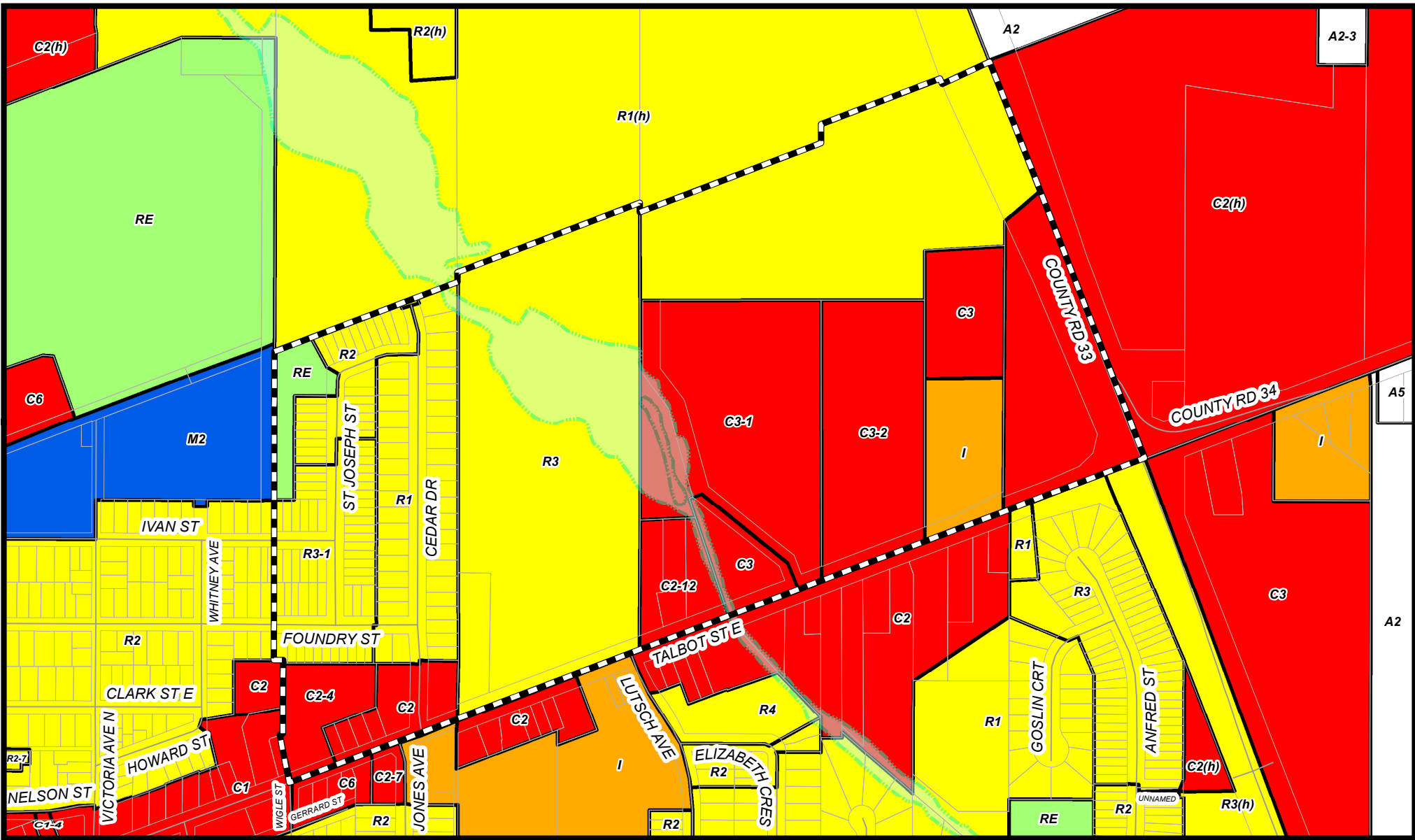
Title: MUNICIPALITY OF LEAMINGTON
ZONING BY-LAW
SCHEDULE "A"
MAP 36

Scale: 1:4,000

0 60 120 240 Meters

COPYRIGHT
This is not a legal plan of survey and the user of this map assumes all risks associated with it. All efforts have been made to ensure completeness and accuracy, however no guarantees can be made. This map is the property of the Corporation of the Municipality of Leamington and may not be reproduced without expressed permission and authorization. Provided by the: Municipality of Leamington - GIS Services
111 Erie Street North, Leamington, Ontario N8H 2Z9
TEL: (519) 326-6761 FAX: (519) 326-2481





Legend

ZONING DESIGNATION

- AGRICULTURAL
- COMMERCIAL
- ENVIRONMENTAL
- INDUSTRIAL
- INSTITUTIONAL
- RECREATIONAL
- RESIDENTIAL
- WETLANDS
- LAKE ERIE FLOOD PRONE AREA
- FLOODPLAIN DEVELOPMENT CONTROL AREA

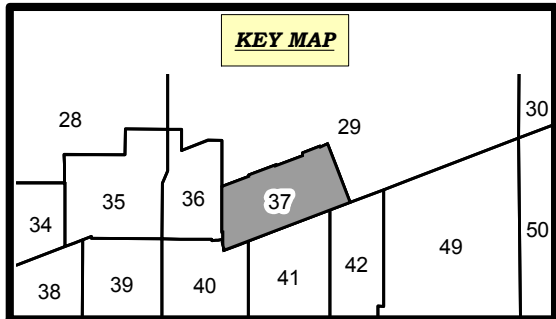
MAP BORDER

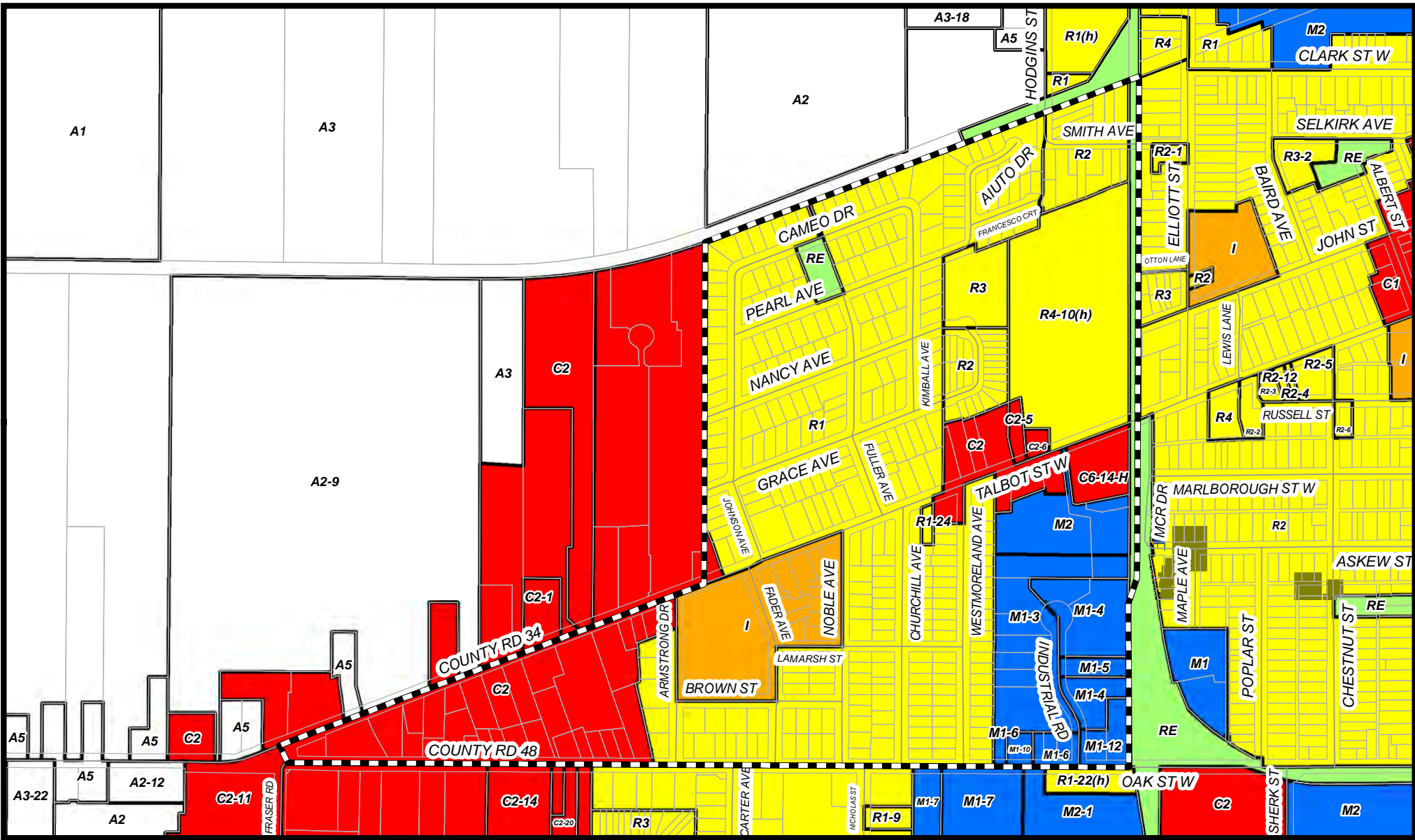
Title: MUNICIPALITY OF LEAMINGTON
ZONING BY-LAW
SCHEDULE "A"
MAP 37

Scale: 1:6,000

0 87.5 175 350 Meters

COPYRIGHT
This is not a legal plan of survey and the user of this map assumes all risks associated with it. All efforts have been made to ensure completeness and accuracy, however no guarantees can be made. This map is the property of the Corporation of the Municipality of Leamington and may not be reproduced without expressed permission and authorization. Provided by the: Municipality of Leamington - GIS Services
111 Erie Street North, Leamington, Ontario N8H 2Z9
TEL: (519) 326-5761 FAX: (519) 326-2481





Legend

ZONING DESIGNATION

- AGRICULTURAL
- COMMERCIAL
- INDUSTRIAL
- ENVIRONMENTAL
- INSTITUTIONAL
- RECREATIONAL
- RESIDENTIAL
- WETLANDS
- LAKE ERIE FLOOD PRONE AREA
- FLOODPLAIN DEVELOPMENT CONTROL AREA

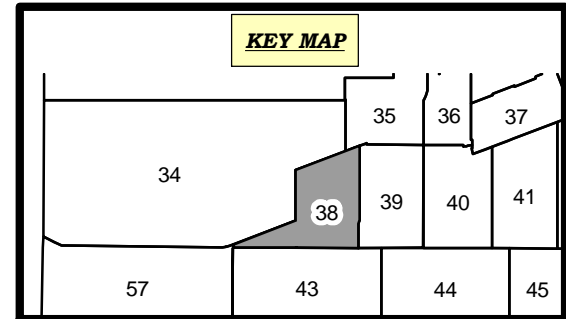
MAP BORDER

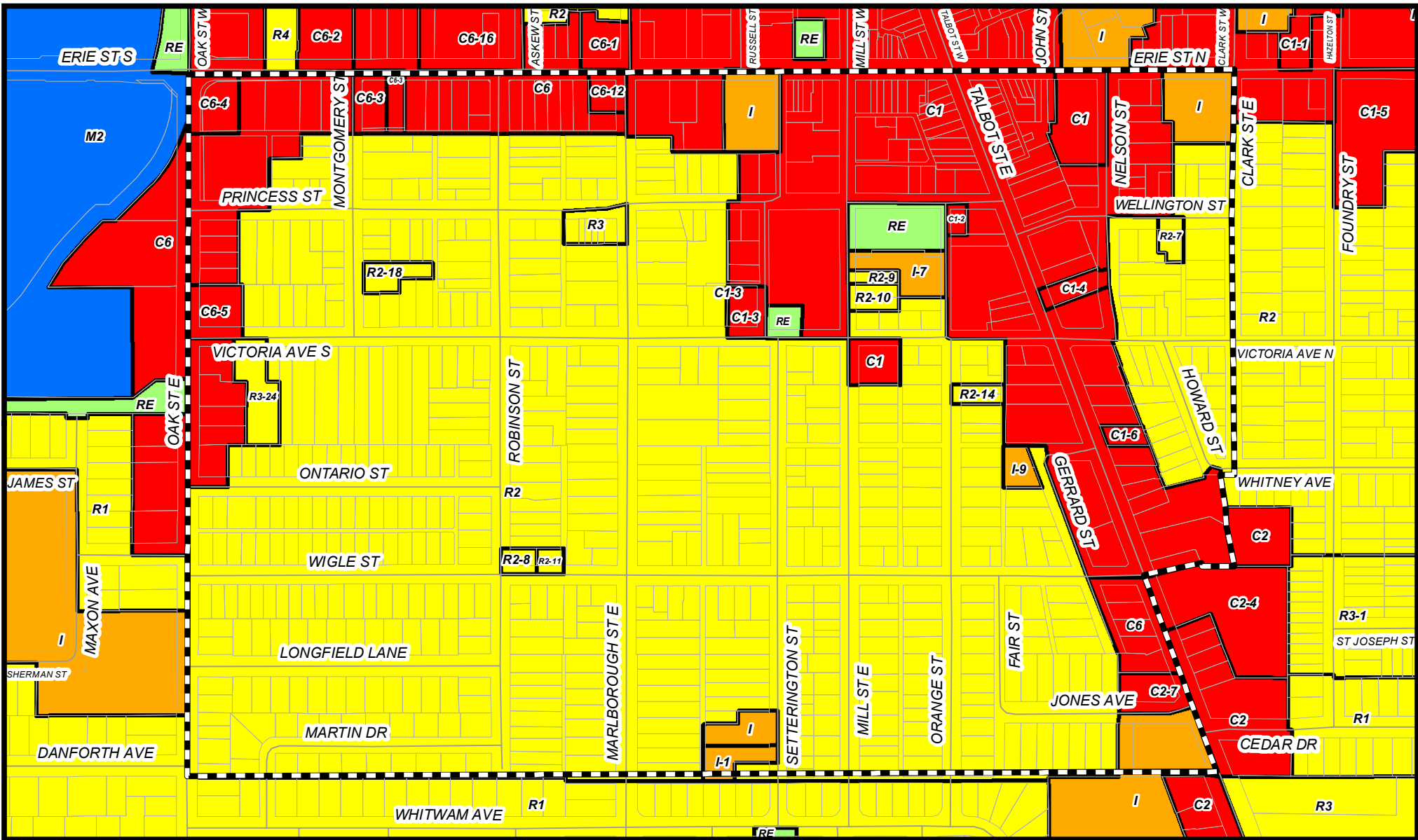
Title: MUNICIPALITY OF LEAMINGTON
ZONING BY-LAW
SCHEDULE "A"
MAP 38

Scale: 1:7,500

0 112.5 225 450 Meters

COPYRIGHT
This is not a legal plan of survey and the user of this map assumes all risks associated with it. All efforts have been made to ensure completeness and accuracy, however no guarantees can be made. This map is the property of the Corporation of the Municipality of Leamington and may not be reproduced without expressed permission and authorization. Provided by the: Municipality of Leamington - GIS Services
111 Erie Street North, Leamington, Ontario N8H 2Z9
TEL: (519) 326-5761 FAX: (519) 326-2481





Legend

ZONING DESIGNATION

- COMMERCIAL
- RESIDENTIAL
- RECREATIONAL
- INDUSTRIAL
- ENVIRONMENTAL
- INSTITUTIONAL
- WETLANDS
- LAKE ERIE FLOOD PRONE AREA
- FLOODPLAIN DEVELOPMENT CONTROL AREA

MAP BORDER

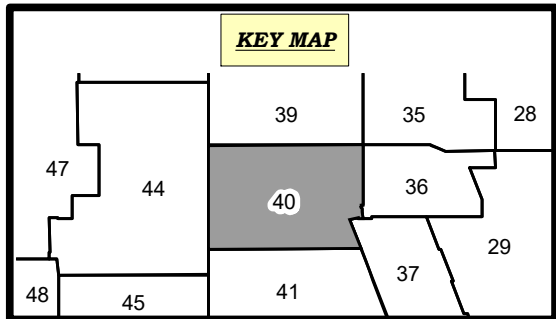
Title: MUNICIPALITY OF LEAMINGTON
ZONING BY-LAW
SCHEDULE "A"
MAP 40

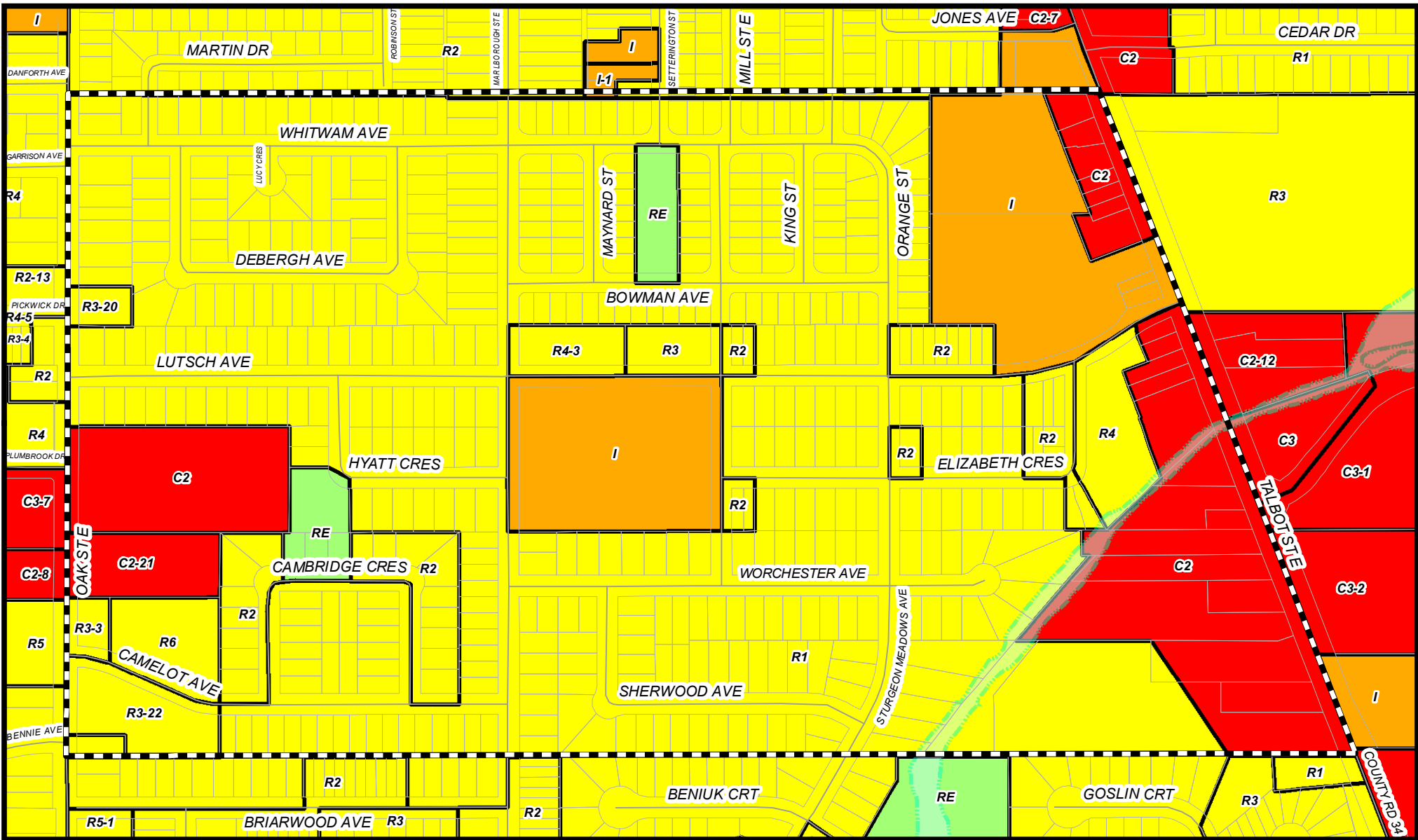
Scale: 1:5,000

0 75 150 300 Meters

COPYRIGHT
This is not a legal plan of survey and the user of this map assumes all risks associated with it. All efforts have been made to ensure completeness and accuracy, however no guarantees can be made. This map is the property of the Corporation of the Municipality of Leamington and may not be reproduced without expressed permission and authorization. Provided by the: Municipality of Leamington - GIS Services
111 Erie Street North, Leamington, Ontario N8H 2Z9
TEL: (519) 326-5761 FAX: (519) 326-2481

Municipality of Leamington
live | play | work





Legend

ZONING DESIGNATION

- AGRICULTURAL
- COMMERCIAL
- INDUSTRIAL
- ENVIRONMENTAL
- INSTITUTIONAL
- RECREATIONAL
- RESIDENTIAL
- WETLANDS
- LAKE ERIE FLOOD PRONE AREA
- FLOODPLAIN DEVELOPMENT CONTROL AREA

MAP BORDER

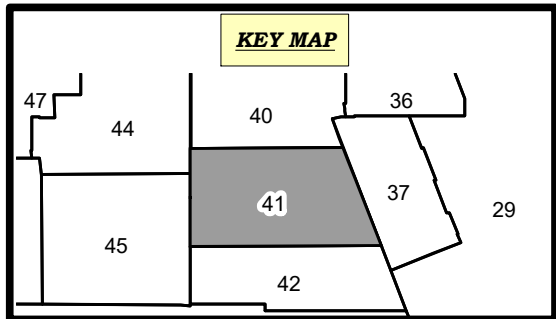
**MUNICIPALITY OF LEAMINGTON
ZONING BY-LAW
SCHEDULE "A"
MAP 41**

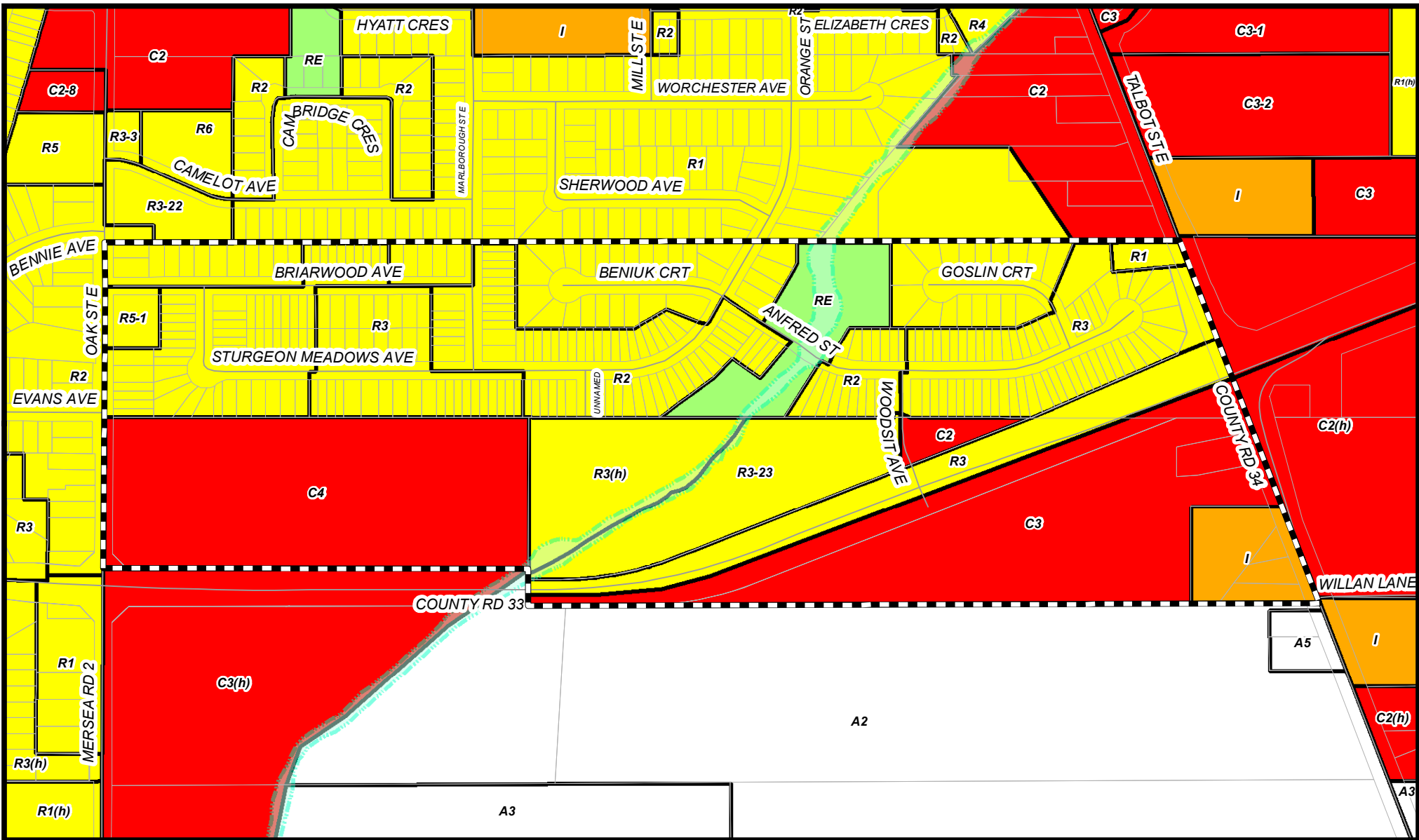
Title: _____

Scale: 1:5,000

0 75 150 300 Meters

COPYRIGHT
This is not a legal plan of survey and the user of this map assumes all risks associated with it. All efforts have been made to ensure completeness and accuracy, however no guarantee can be made. This map is the property of the Corporation of the Municipality of Leamington and may not be reproduced without expressed permission and authorization. Provided by the: Municipality of Leamington - GIS Services
111 Erie Street North, Leamington, Ontario N8H 2Z9
TEL: (519) 326-6761 FAX: (519) 326-2481





Legend

ZONING DESIGNATION

- AGRICULTURAL
- COMMERCIAL
- INDUSTRIAL
- ENVIRONMENTAL
- INSTITUTIONAL
- RECREATIONAL
- RESIDENTIAL
- WETLANDS
- LAKE ERIE FLOOD PRONE AREA
- FLOODPLAIN DEVELOPMENT CONTROL AREA

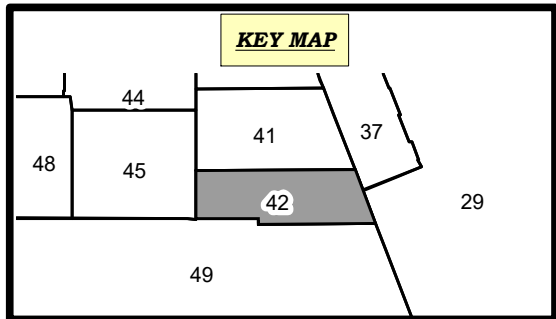
MAP BORDER

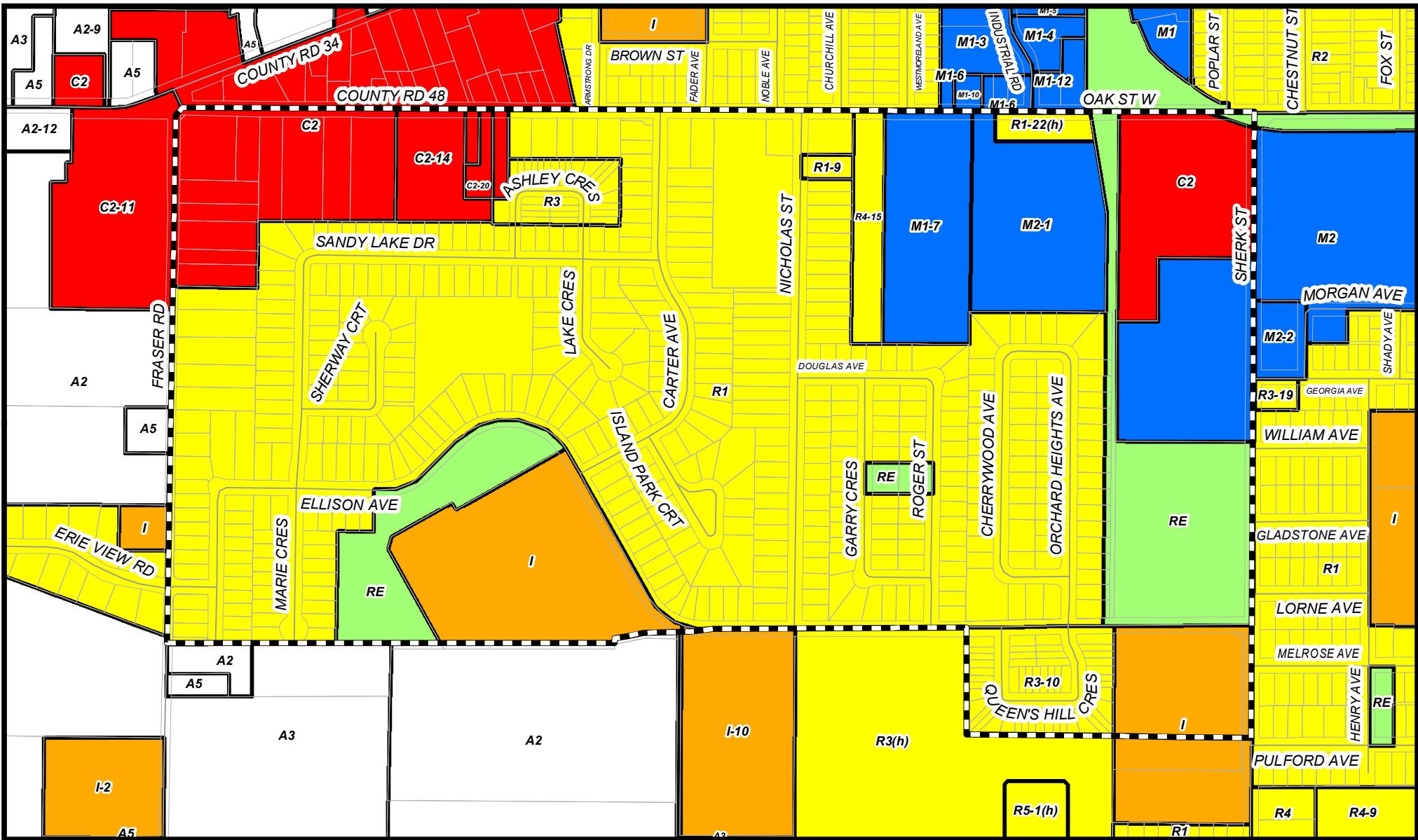
Title: MUNICIPALITY OF LEAMINGTON
ZONING BY-LAW
SCHEDULE "A"
MAP 42

Scale: 1:6,000

0 90 180 360 Meters

COPYRIGHT
This is not a legal plan of survey and the user of this map assumes all risks associated with it. All efforts have been made to ensure completeness and accuracy, however no guarantees can be made. This map is the property of the Corporation of the Municipality of Leamington and may not be reproduced without expressed permission and authorization. Provided by the: Municipality of Leamington - GIS Services
111 Erie Street North, Leamington, Ontario N8H 2Z9
TEL: (519) 326-6761 FAX: (519) 326-2481





Legend

ZONING DESIGNATION

- AGRICULTURAL
- COMMERCIAL
- INDUSTRIAL
- ENVIRONMENTAL
- INSTITUTIONAL
- RECREATIONAL
- RESIDENTIAL
- WETLANDS
- LAKE ERIE FLOOD PRONE AREA
- FLOODPLAIN DEVELOPMENT CONTROL AREA

MAP BORDER

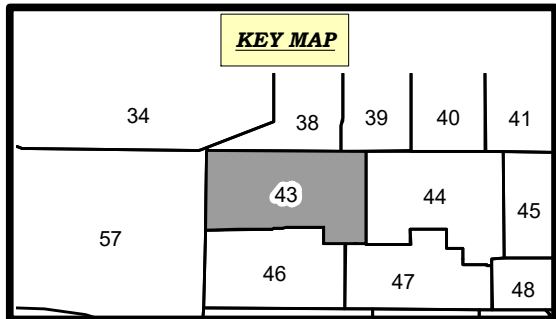
Title: MUNICIPALITY OF LEAMINGTON
ZONING BY-LAW
SCHEDULE "A"
MAP 43

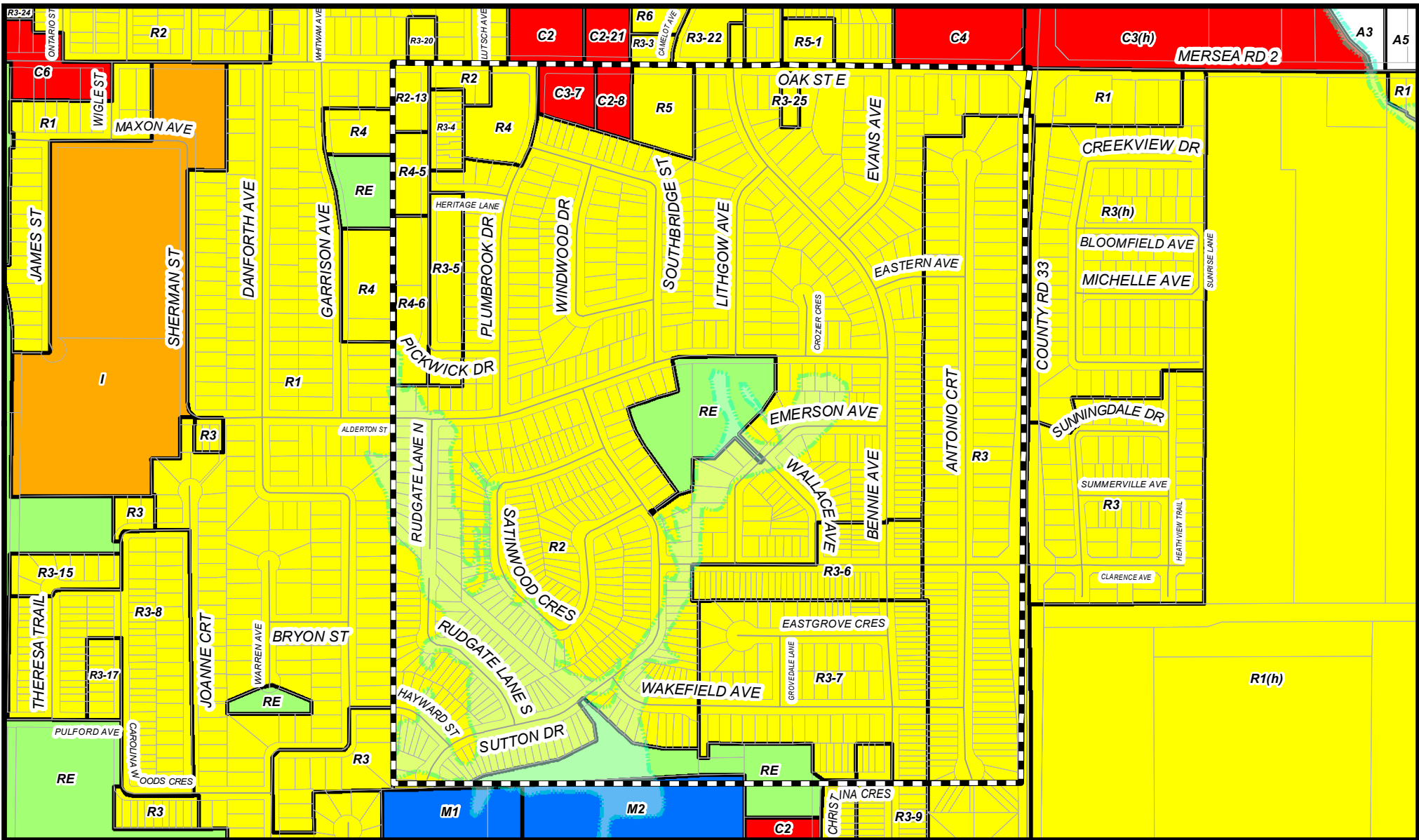
Scale: 1:7,000

0 105 210 420 Meters

COPYRIGHT
This is not a legal plan of survey and the user of this map assumes all risks associated with it. All efforts have been made to ensure completeness and accuracy, however no guarantees can be made. This map is the property of the Corporation of the Municipality of Leamington and may not be reproduced without expressed permission and authorization. Provided by the: Municipality of Leamington - GIS Services
111 Erie Street North, Leamington, Ontario N8H 2Z9
TEL: (519) 326-5761 FAX: (519) 326-2481

Municipality of Leamington
live | play | work





Legend

ZONING DESIGNATION

- AGRICULTURAL
- COMMERCIAL
- INDUSTRIAL
- ENVIRONMENTAL
- INSTITUTIONAL
- RECREATIONAL
- RESIDENTIAL
- WETLANDS
- LAKE ERIE FLOOD PRONE AREA
- FLOODPLAIN DEVELOPMENT CONTROL AREA

MAP BORDER

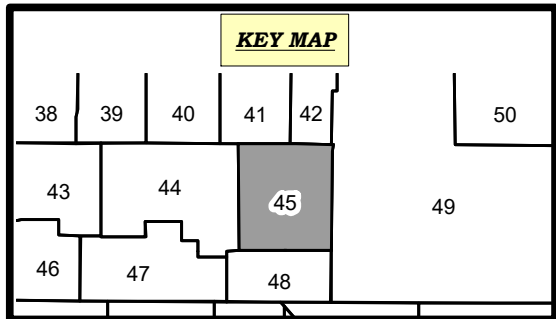
Title: MUNICIPALITY OF LEAMINGTON
ZONING BY-LAW
SCHEDULE "A"
MAP 45

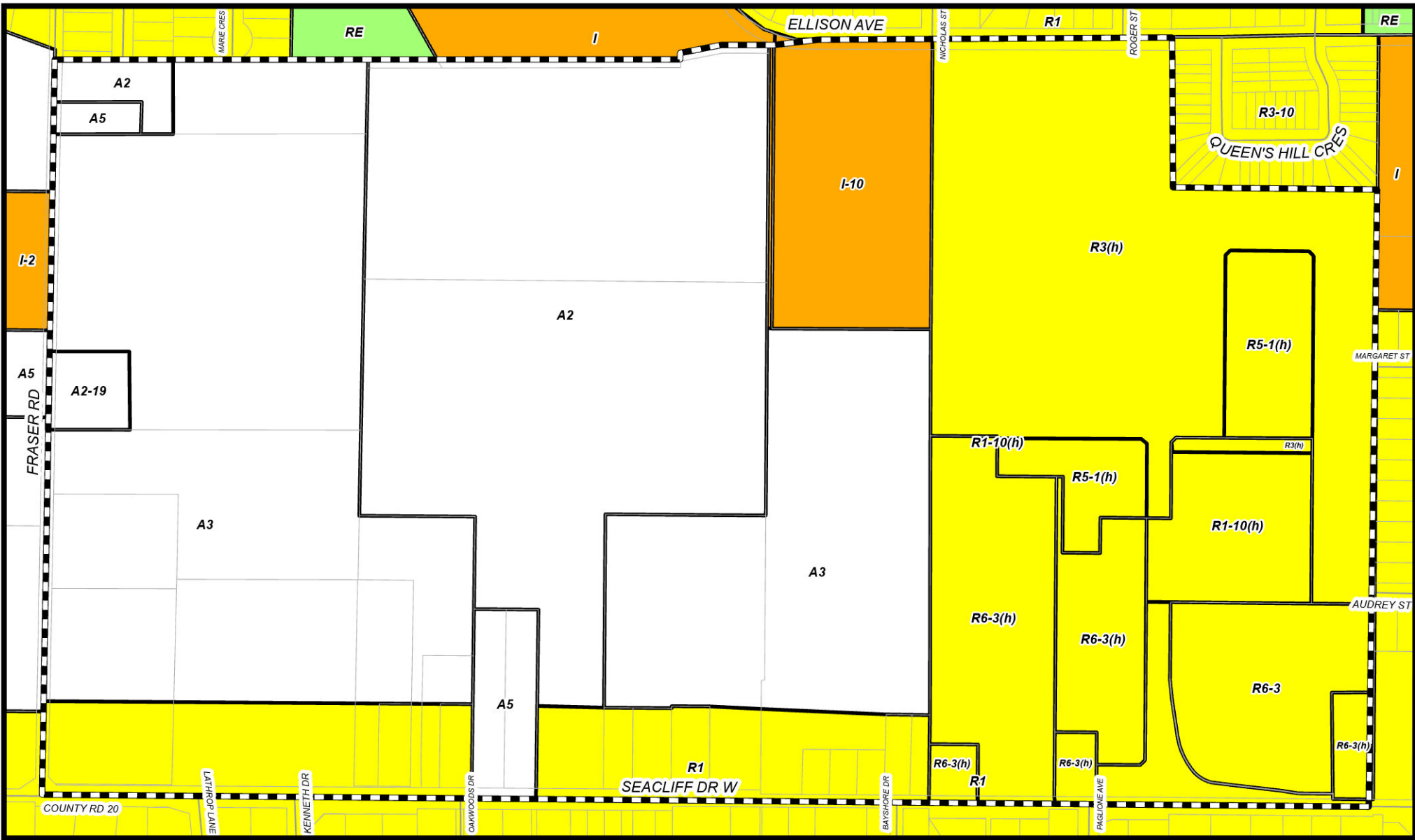
Scale: 1:7,000

0 105 210 420 Meters

COPYRIGHT
This is not a legal plan of survey and the user of this map assumes all risks associated with it. All efforts have been made to ensure completeness and accuracy, however no guarantee can be made. This map is the property of the Corporation of the Municipality of Leamington and may not be reproduced without expressed permission and authorization. Provided by the: Municipality of Leamington - GIS Services
111 Erie Street North, Leamington, Ontario N8H 2Z9
TEL: (519) 326-5761 FAX: (519) 326-2481

Municipality of Leamington
live | play | work





Legend

- MAP BORDER
- AGRICULTURAL
- COMMERCIAL
- INDUSTRIAL
- ENVIRONMENTAL
- INSTITUTIONAL
- RECREATIONAL
- RESIDENTIAL; R6-3
- WETLANDS
- LAKE ERIE FLOOD PRONE AREA
- FLOODPLAIN DEVELOPMENT CONTROL AREA

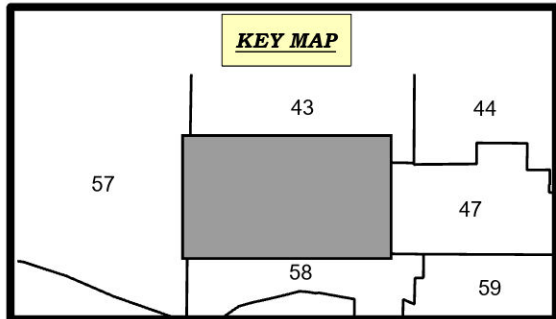
Title: MUNICIPALITY OF LEAMINGTON
ZONING BY-LAW
SCHEDULE "A"
MAP 46

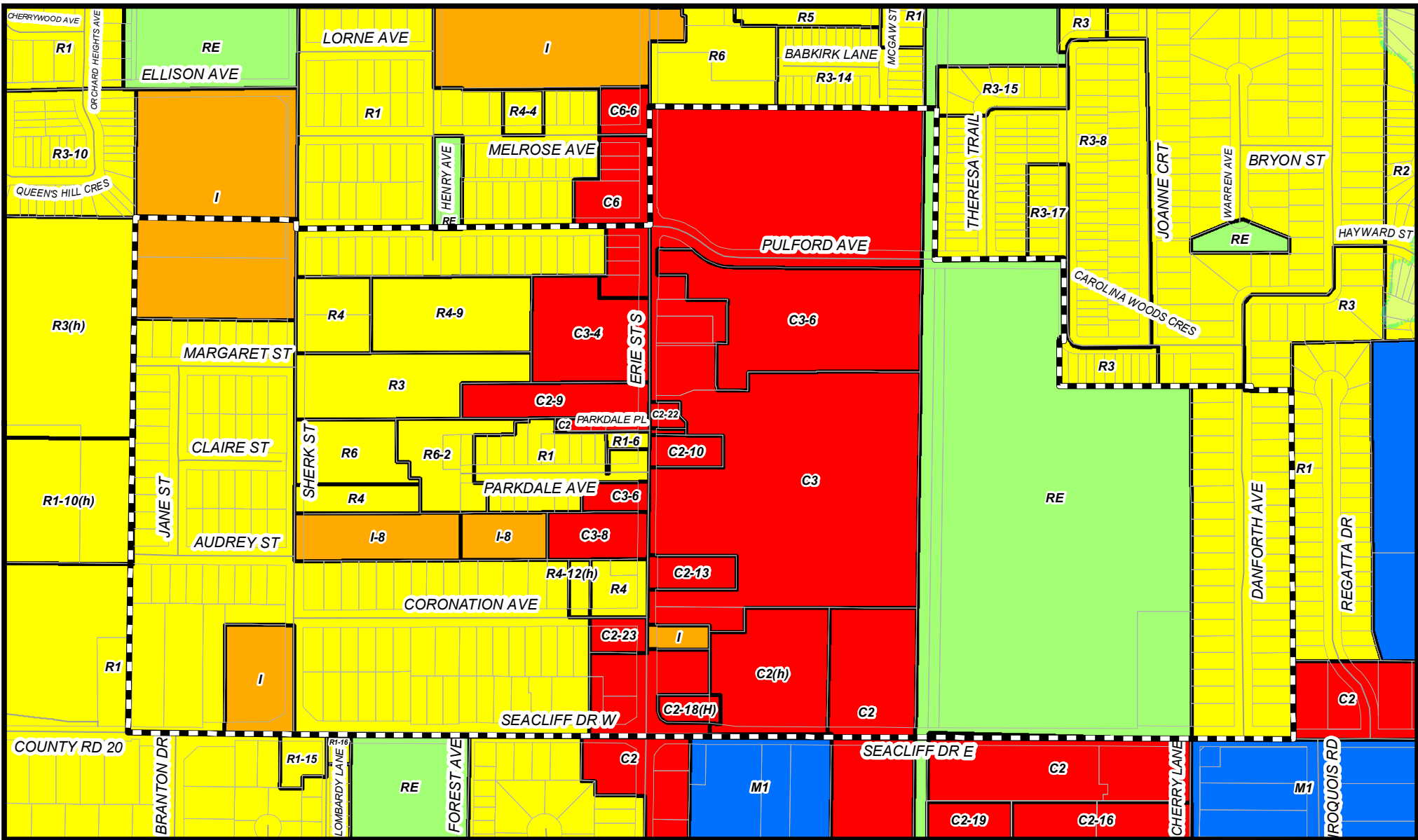
Scale: 1:5,000

0 75 150 300 Meters

COPYRIGHT
This is not a legal plan of survey and the user of this map assumes all risks associated with it. All efforts have been made to ensure completeness and accuracy, however no guarantees can be made. This map is the property of the Corporation of the Municipality of Leamington and may not be reproduced without expressed permission and authorization. Provided by the: Municipality of Leamington - GIS Services
111 Erie Street North, Leamington, Ontario N8H 2Z9
TEL: (519) 326-5761 FAX: (519) 326-2481

Municipality of Leamington
live | play | work





Legend

ZONING DESIGNATION

- AGRICULTURAL
- COMMERCIAL
- INDUSTRIAL
- ENVIRONMENTAL
- INSTITUTIONAL
- RECREATIONAL
- RESIDENTIAL
- WETLANDS
- LAKE ERIE FLOOD PRONE AREA
- FLOODPLAIN DEVELOPMENT CONTROL AREA

MAP BORDER

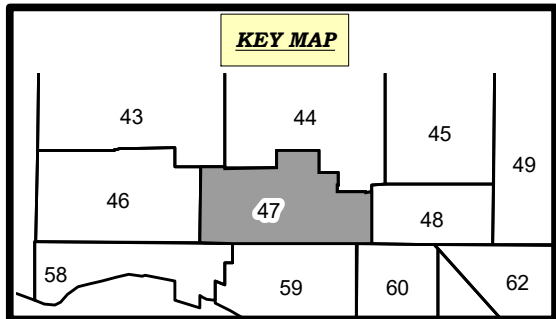
Title: MUNICIPALITY OF LEAMINGTON
ZONING BY-LAW
SCHEDULE "A"
MAP 47

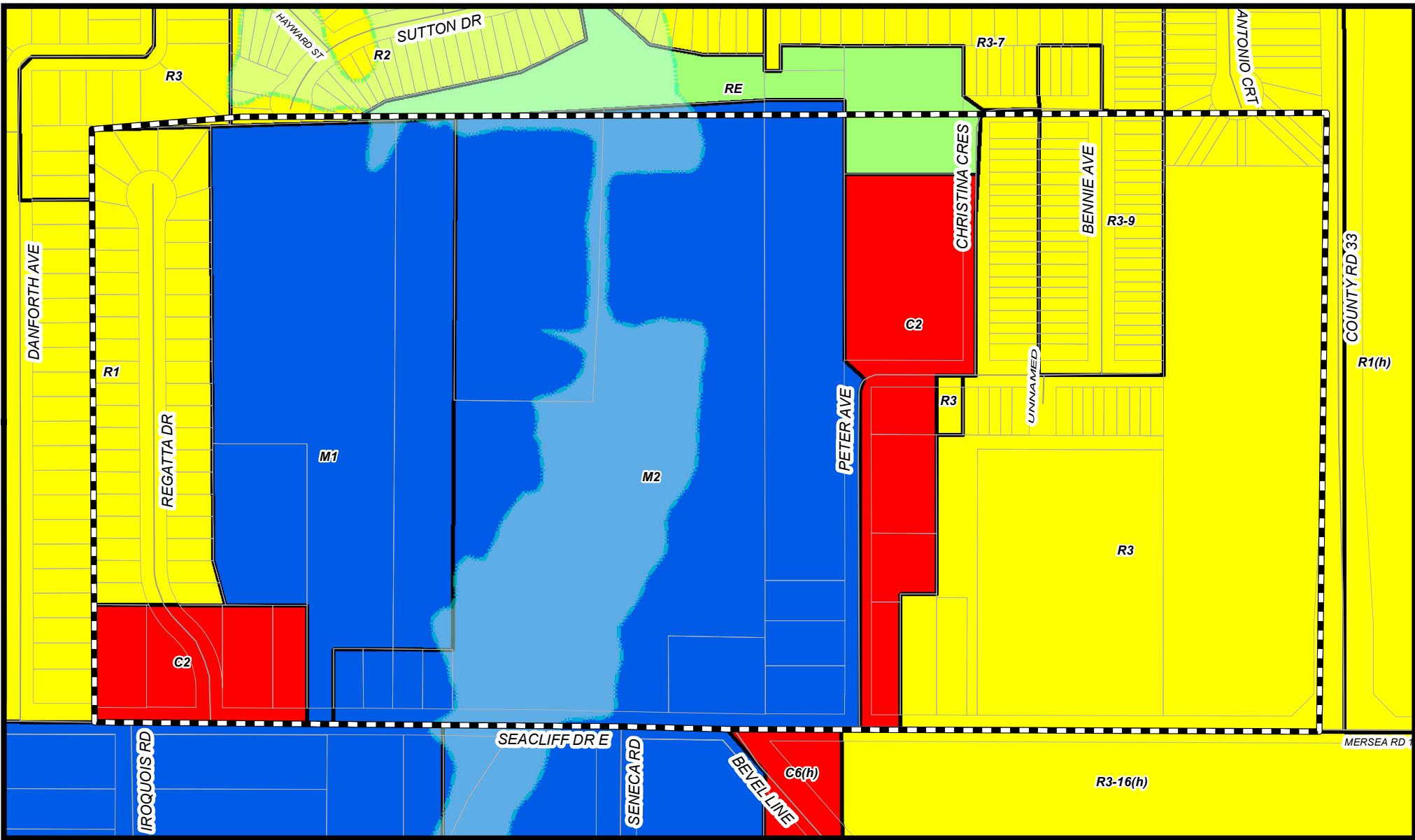
Scale: 1:6,000

0 90 180 360 Meters

COPYRIGHT
This is not a legal plan of survey and the user of this map assumes all risks associated with it. All efforts have been made to ensure completeness and accuracy, however no guarantees can be made. This map is the property of the Corporation of the Municipality of Leamington and may not be reproduced without expressed permission and authorization. Provided by the: Municipality of Leamington - GIS Services
111 Erie Street North, Leamington, Ontario N8H 2Z9
TEL: (519) 326-5761 FAX: (519) 326-2481

Municipality of Leamington
live | play | work





Legend

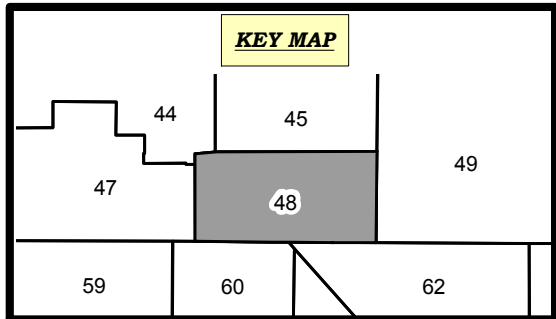
	MAP BORDER
	AGRICULTURAL
	COMMERCIAL
	ENVIRONMENTAL
	INDUSTRIAL
	INSTITUTIONAL
	RECREATIONAL
	RESIDENTIAL
	WETLANDS
	LAKE ERIE FLOOD PRONE AREA
	FLOODPLAIN DEVELOPMENT CONTROL AREA

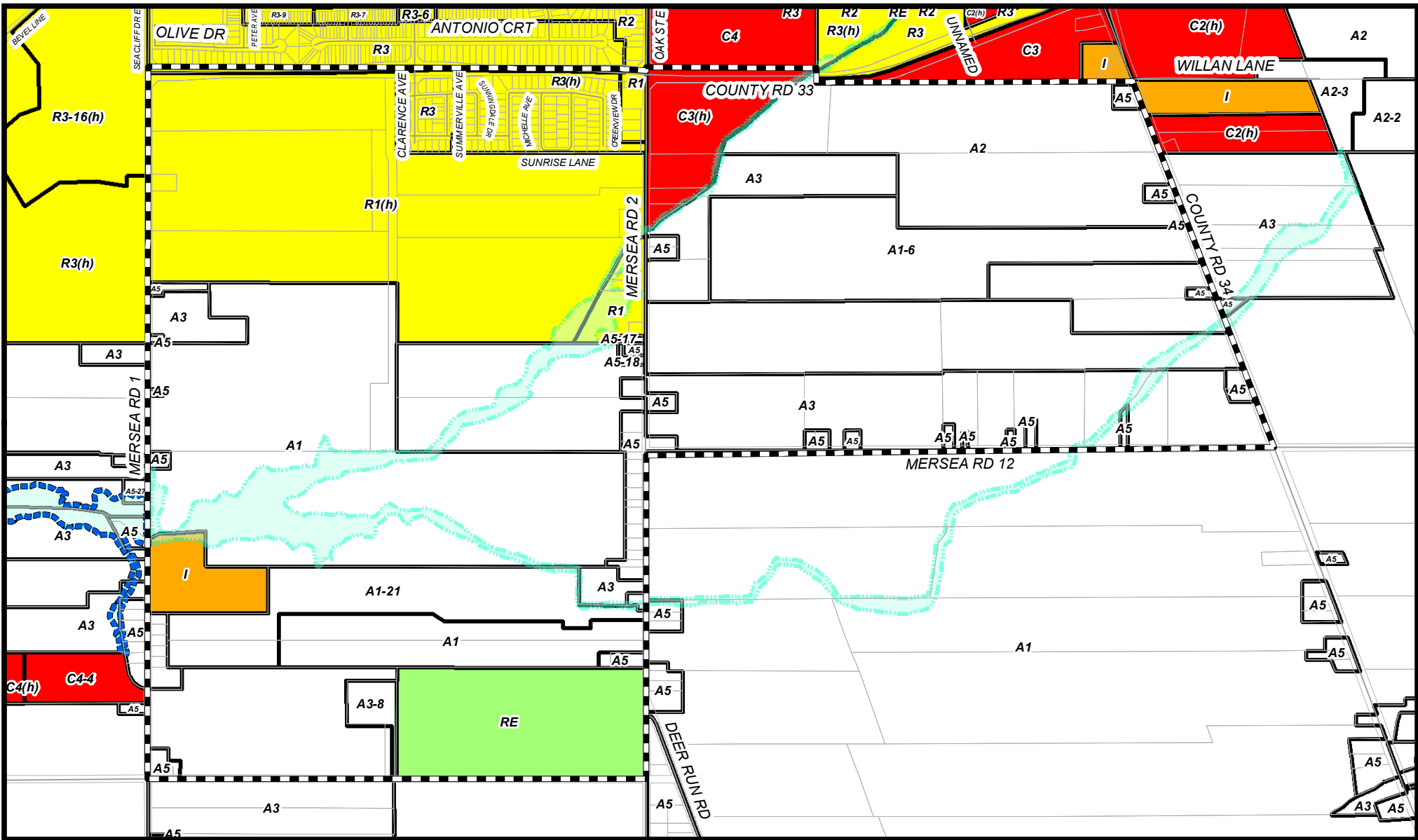
Title: MUNICIPALITY OF LEAMINGTON
ZONING BY-LAW
SCHEDULE "A"
MAP 48

Scale: 1:4,000

0 55 110 220 Meters

COPYRIGHT
This is not a legal plan of survey and the user of this map assumes all risks associated with it. All efforts have been made to ensure completeness and accuracy, however no guarantees can be made. This map is the property of the Corporation of the Municipality of Leamington and may not be reproduced without expressed permission and authorization. Provided by the: Municipality of Leamington - GIS Services
111 Erie Street North, Leamington, Ontario N8H 2Z9
TEL: (519) 326-5761 FAX: (519) 326-2481





Legend

ZONING DESIGNATION

- AGRICULTURAL
- COMMERCIAL
- INDUSTRIAL
- ENVIRONMENTAL
- INSTITUTIONAL
- RECREATIONAL
- RESIDENTIAL
- WETLANDS
- LAKE ERIE FLOOD PRONE AREA
- FLOODPLAIN DEVELOPMENT CONTROL AREA

MAP BORDER

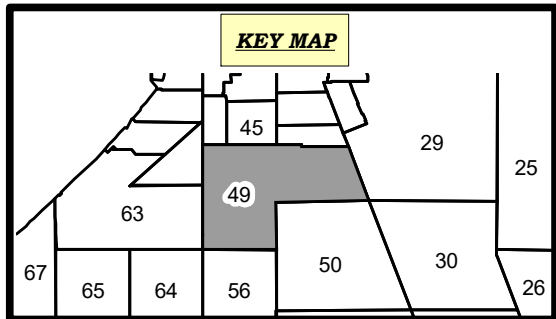
Title: MUNICIPALITY OF LEAMINGTON
ZONING BY-LAW
SCHEDULE "A"
MAP 49

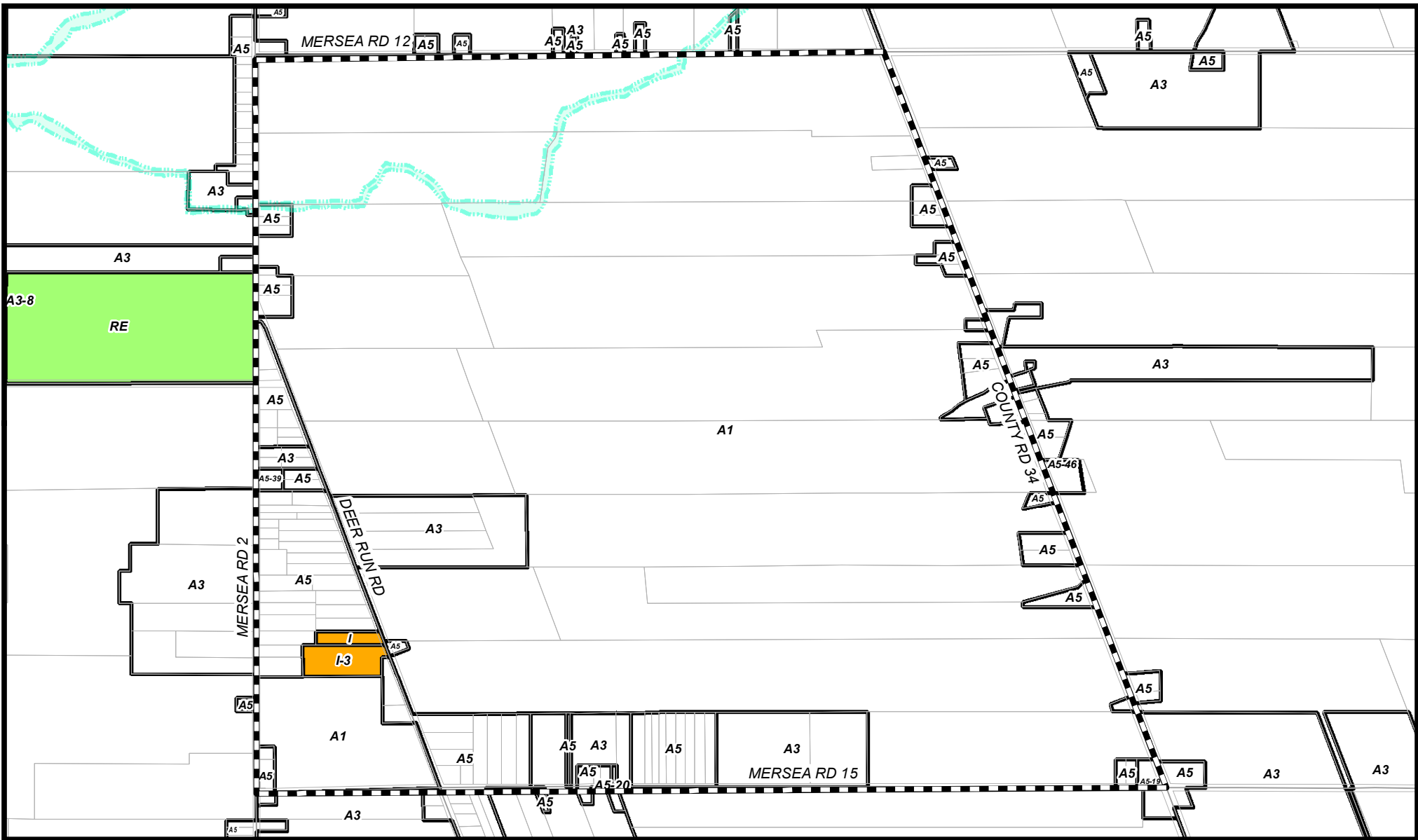
Scale: 1:15,000

0 225 450 900 Meters

COPYRIGHT
This is not a legal plan of survey and the user of this map assumes all risks associated with it. All efforts have been made to ensure completeness and accuracy, however no guarantees can be made. This map is the property of the Corporation of the Municipality of Leamington and may not be reproduced without expressed permission and authorization. Provided by the: Municipality of Leamington - GIS Services
111 Erie Street North, Leamington, Ontario N8H 2Z9
TEL: (519) 326-6761 FAX: (519) 326-2481

Municipality of Leamington
live | play | work





Legend

ZONING DESIGNATION

- AGRICULTURAL
- COMMERCIAL
- INDUSTRIAL
- ENVIRONMENTAL
- INSTITUTIONAL
- RECREATIONAL
- RESIDENTIAL
- WETLANDS
- LAKE ERIE FLOOD PRONE AREA
- FLOODPLAIN DEVELOPMENT CONTROL AREA

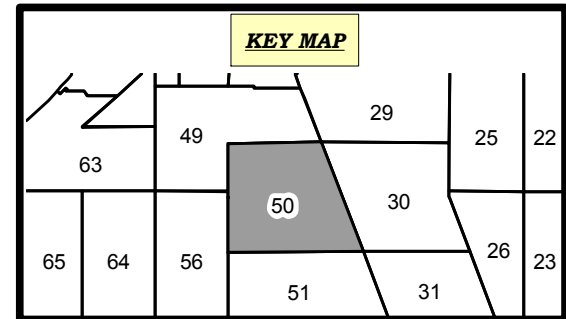
MAP BORDER

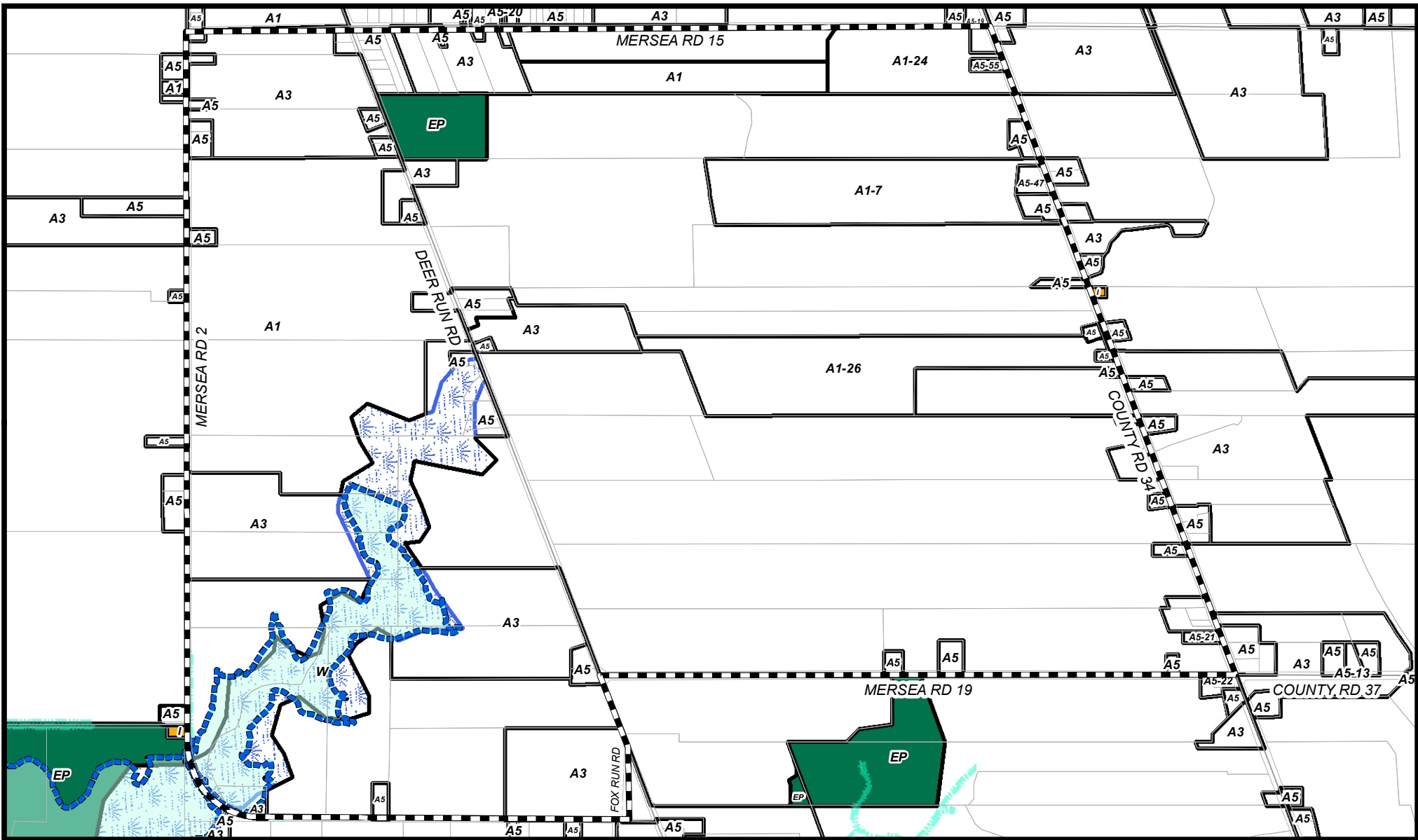
Title: MUNICIPALITY OF LEAMINGTON
ZONING BY-LAW
SCHEDULE "A"
MAP 50

Scale: 1:15,000

0 225 450 900 Meters

COPYRIGHT
This is not a legal plan of survey and the user of this map assumes all risks associated with it. All efforts have been made to ensure completeness and accuracy, however no guarantee can be made. This map is the property of the Corporation of the Municipality of Leamington and may not be reproduced without expressed permission and authorization. Provided by the: Municipality of Leamington - GIS Services
111 Erie Street North, Leamington, Ontario N8H 2Z9
TEL: (519) 326-5761 FAX: (519) 326-2481





Legend

ZONING DESIGNATION

- AGRICULTURAL
- COMMERCIAL
- INDUSTRIAL
- ENVIRONMENTAL
- INSTITUTIONAL
- RECREATIONAL
- RESIDENTIAL
- WETLANDS
- LAKE ERIE FLOOD PRONE AREA
- FLOODPLAIN DEVELOPMENT CONTROL AREA

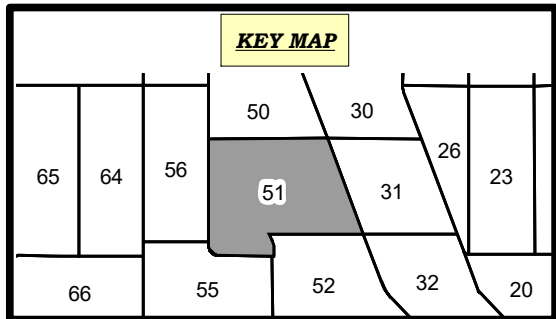
MAP BORDER

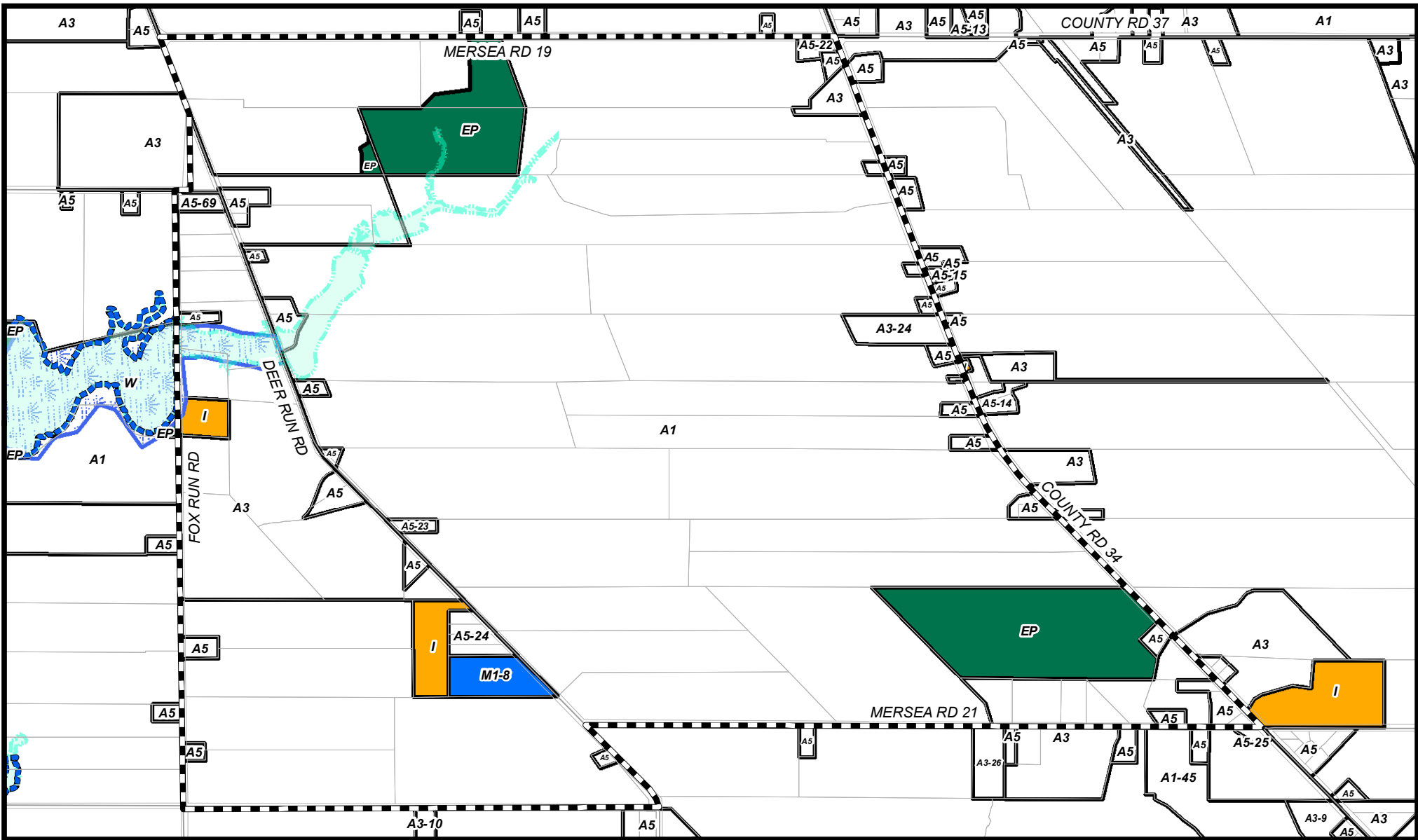
Title: MUNICIPALITY OF LEAMINGTON
ZONING BY-LAW
SCHEDULE "A"
MAP 51

Scale: 1:17,000

0 250 500 1,000 Meters

COPYRIGHT
This is not a legal plan of survey and the user of this map assumes all risks associated with it. All efforts have been made to ensure completeness and accuracy, however no guarantee can be made. This map is the property of the Corporation of the Municipality of Leamington and may not be reproduced without expressed permission and authorization. Provided by the Municipality of Leamington - GIS Services
111 Erie Street North, Leamington, Ontario N8H 2Z9
TEL: (519) 326-5761 FAX: (519) 326-2481





Legend

ZONING DESIGNATION

- AGRICULTURAL
- COMMERCIAL
- INDUSTRIAL
- ENVIRONMENTAL
- INSTITUTIONAL
- RECREATIONAL
- RESIDENTIAL
- WETLANDS
- LAKE ERIE FLOOD PRONE AREA
- FLOODPLAIN DEVELOPMENT CONTROL AREA

MAP BORDER

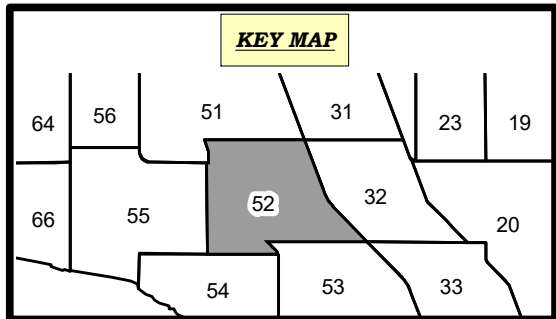
Title: MUNICIPALITY OF LEAMINGTON
ZONING BY-LAW
SCHEDULE "A"
MAP 52

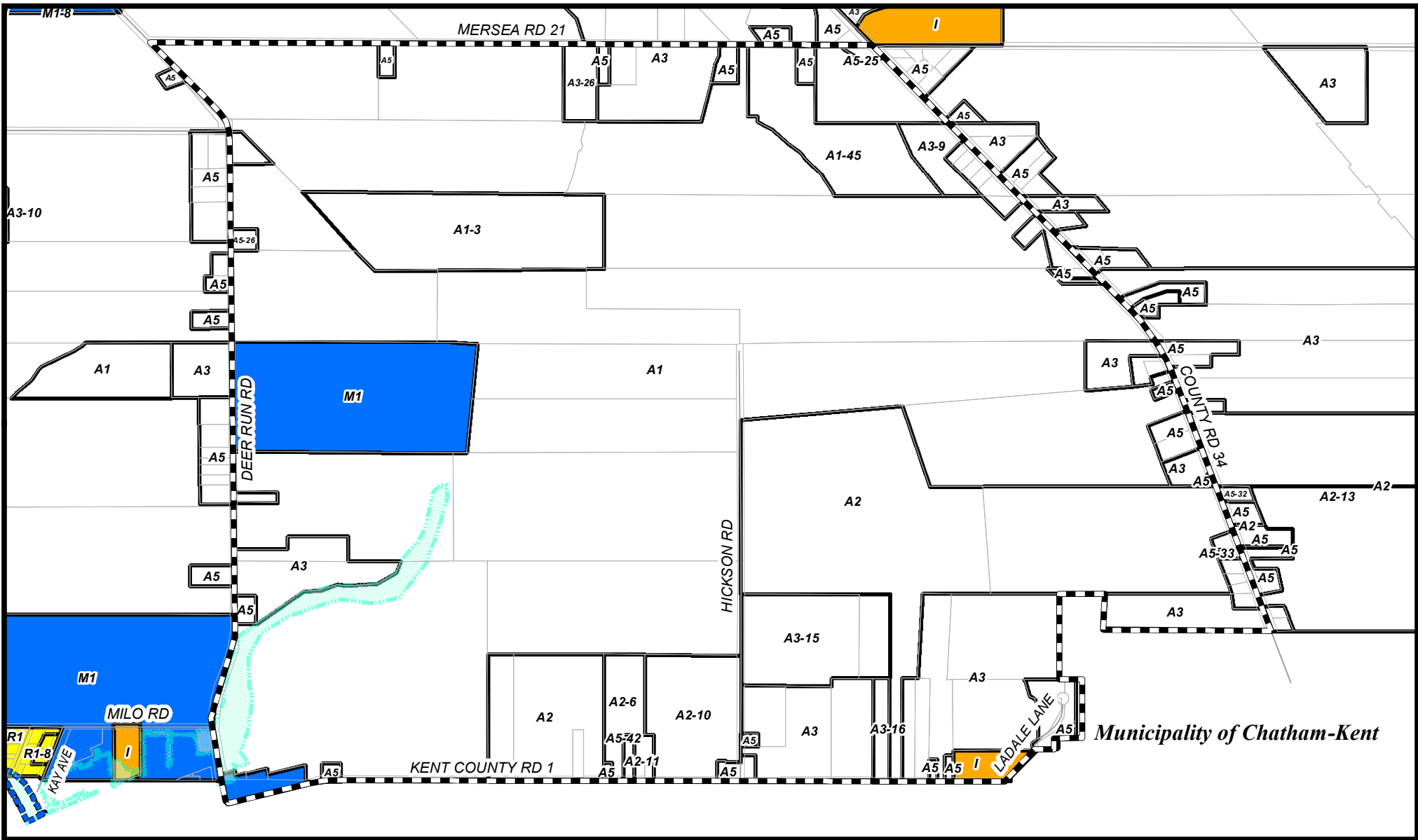
Scale: 1:16,000

0 240 480 960 Meters

COPYRIGHT
This is not a legal plan of survey and the user of this map assumes all risks associated with it. All efforts have been made to ensure completeness and accuracy, however no guarantees can be made. This map is the property of the Corporation of the Municipality of Leamington and may not be reproduced without expressed permission and authorization. Provided by the: Municipality of Leamington - GIS Services
111 Erie Street North, Leamington, Ontario N8H 2Z9
TEL: (519) 326-5761 FAX: (519) 326-2481

Municipality of Leamington
live | play | work





Legend

ZONING DESIGNATION

- AGRICULTURAL
- COMMERCIAL
- INDUSTRIAL
- ENVIRONMENTAL
- INSTITUTIONAL
- RECREATIONAL
- RESIDENTIAL
- WETLANDS
- LAKE ERIE FLOOD PRONE AREA
- FLOODPLAIN DEVELOPMENT CONTROL AREA

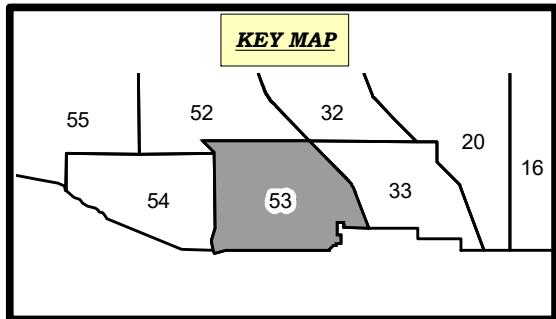
MAP BORDER

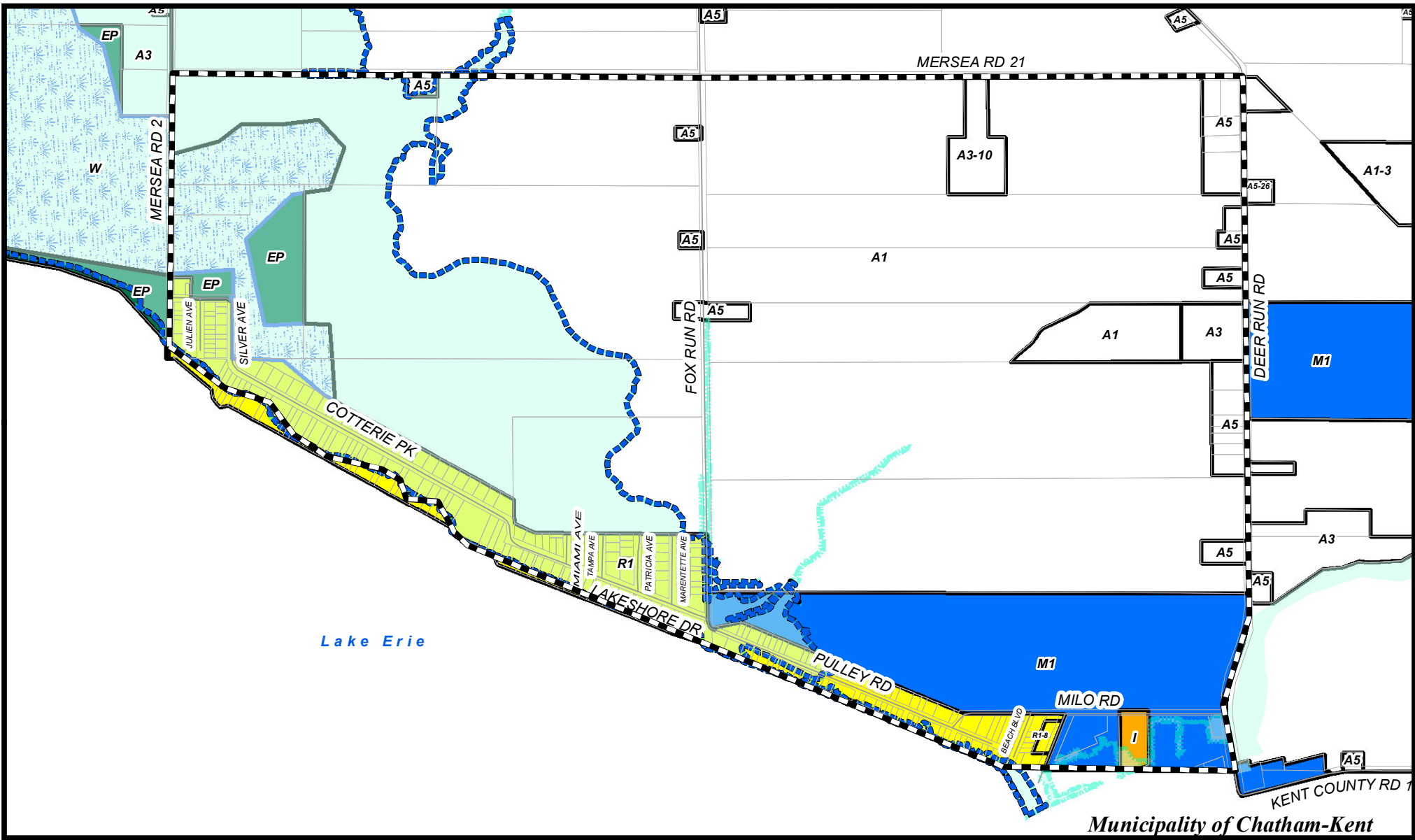
Title: MUNICIPALITY OF LEAMINGTON
ZONING BY-LAW
SCHEDULE "A"
MAP 53

Scale: 1:15,000

0 225 450 900 Meters

COPYRIGHT
This is not a legal plan of survey and the user of this map assumes all risks associated with it. All efforts have been made to ensure completeness and accuracy, however no guarantees can be made. This map is the property of the Corporation of the Municipality of Leamington and may not be reproduced without expressed permission and authorization. Provided by the: Municipality of Leamington - GIS Services
111 Erie Street North, Leamington, Ontario N8H 2Z9
TEL: (519) 326-5761 FAX: (519) 326-2481





Municipality of Chatham-Kent

Legend

ZONING DESIGNATION

- AGRICULTURAL; A5-43
- COMMERCIAL
- INDUSTRIAL
- ENVIRONMENTAL
- INSTITUTIONAL
- RECREATIONAL
- RESIDENTIAL; R1-23
- WETLANDS
- LAKE ERIE FLOOD PRONE AREA
- FLOODPLAIN DEVELOPMENT CONTROL AREA

MAP BORDER

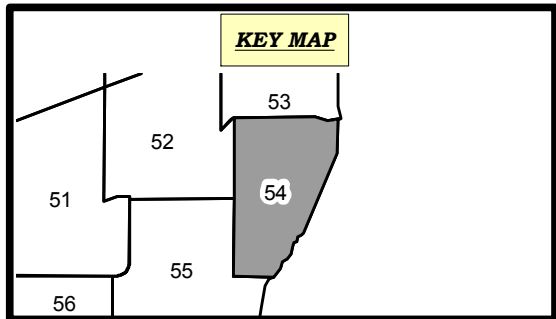
Title:

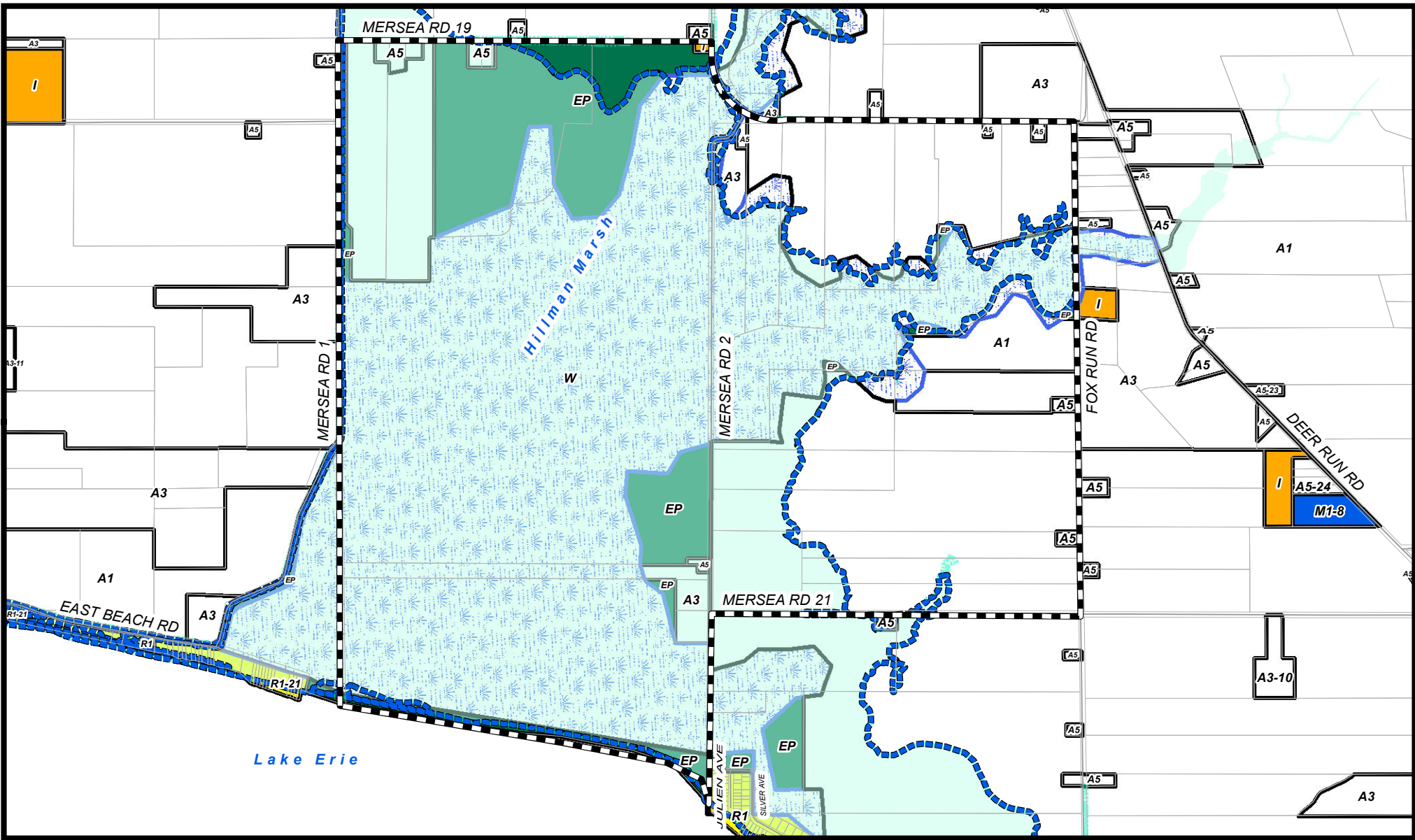
**MUNICIPALITY OF LEAMINGTON
ZONING BY-LAW
SCHEDULE "A"
MAP 54**

Scale: 1:14,000 0 212.5 425 850 Meters

COPYRIGHT

This is not a legal plan of survey and the user of this map assumes all risks associated with it. All efforts have been made to ensure completeness and accuracy, however no guarantee can be made. This map is the property of the Corporation of the Municipality of Leamington and may not be reproduced without expressed permission and authorization. Provided by the: Municipality of Leamington - GIS Services
111 Erie Street North, Leamington, Ontario N8H 2Z5
TEL: (519) 326-5761 FAX: (519) 326-2481





Legend

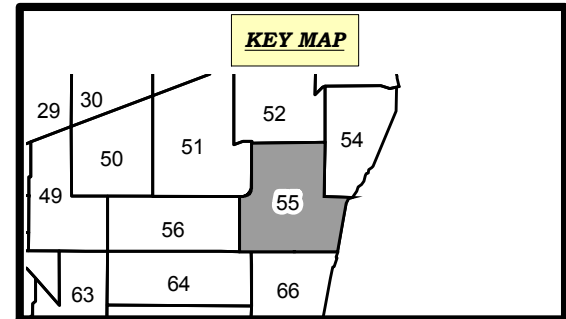
	MAP BORDER
	AGRICULTURAL
	COMMERCIAL
	ENVIRONMENTAL
	INDUSTRIAL
	INSTITUTIONAL
	RECREATIONAL
	RESIDENTIAL
	WETLANDS
	LAKE ERIE FLOOD PRONE AREA
	FLOODPLAIN DEVELOPMENT CONTROL AREA

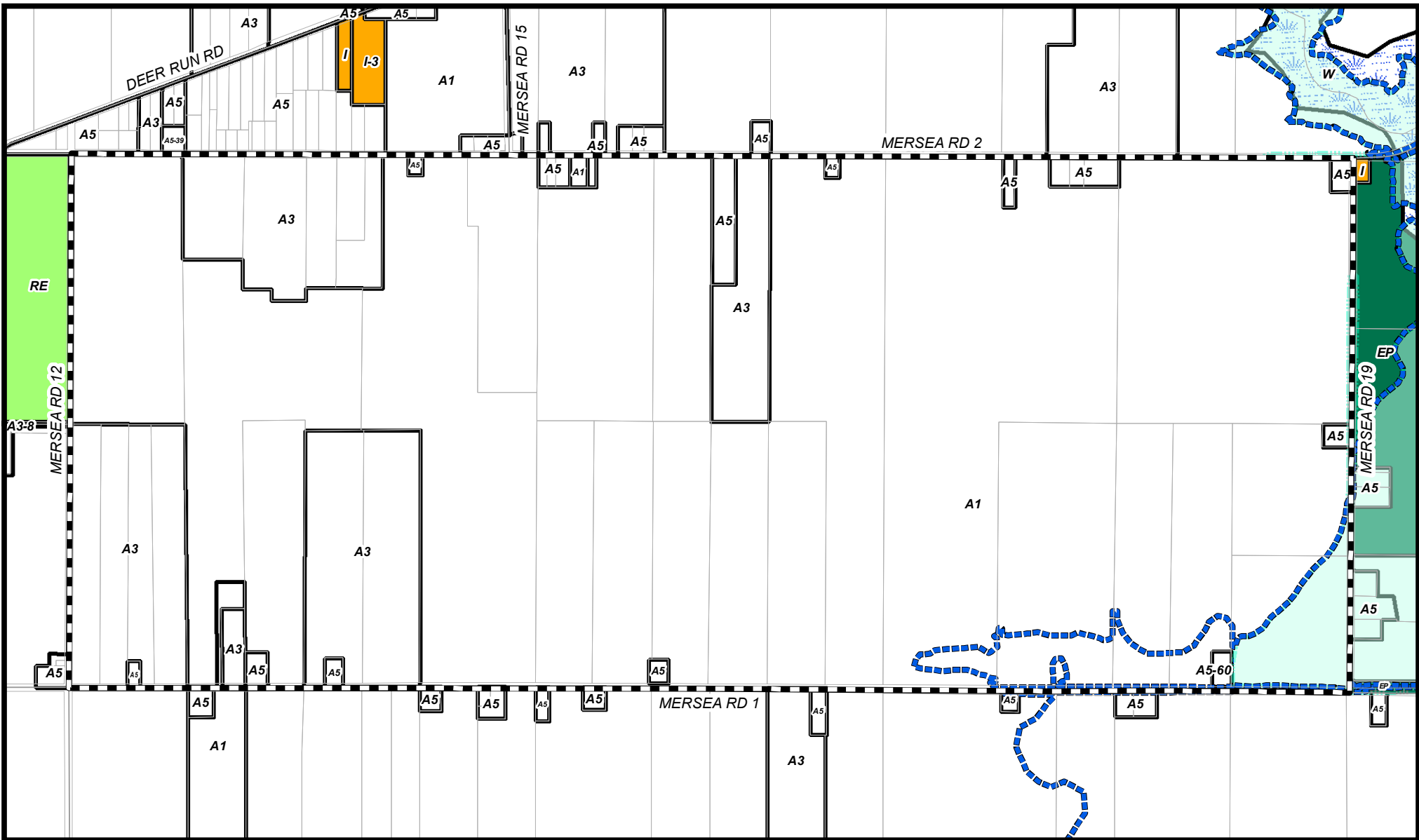
Title: MUNICIPALITY OF LEAMINGTON
ZONING BY-LAW
SCHEDULE "A"
MAP 55

Scale: 1:20,000

0 290 580 1,160 Meters

COPYRIGHT
This is not a legal plan of survey and the user of this map assumes all risks associated with it. All efforts have been made to ensure completeness and accuracy, however no guarantees can be made. This map is the property of the Corporation of the Municipality of Leamington and may not be reproduced without expressed permission and authorization. Provided by the: Municipality of Leamington - GIS Services
111 Erie Street North, Leamington, Ontario N8H 2Z9
TEL: (519) 326-5761 FAX: (519) 326-2481





Legend

ZONING DESIGNATION

- AGRICULTURAL
- COMMERCIAL
- INDUSTRIAL
- ENVIRONMENTAL
- INSTITUTIONAL
- RECREATIONAL
- RESIDENTIAL
- WETLANDS
- LAKE ERIE FLOOD PRONE AREA
- FLOODPLAIN DEVELOPMENT CONTROL AREA

MAP BORDER

Title: MUNICIPALITY OF LEAMINGTON
ZONING BY-LAW
SCHEDULE "A"
MAP 56

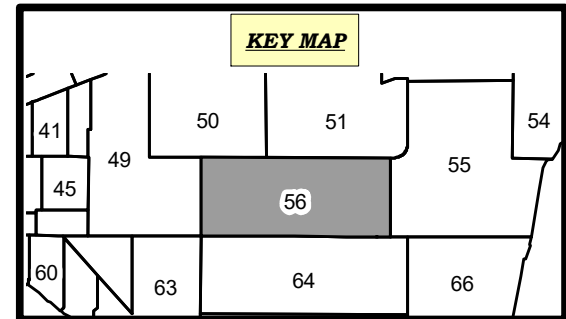
Scale: 1:14,000

0 210 420 840 Meters

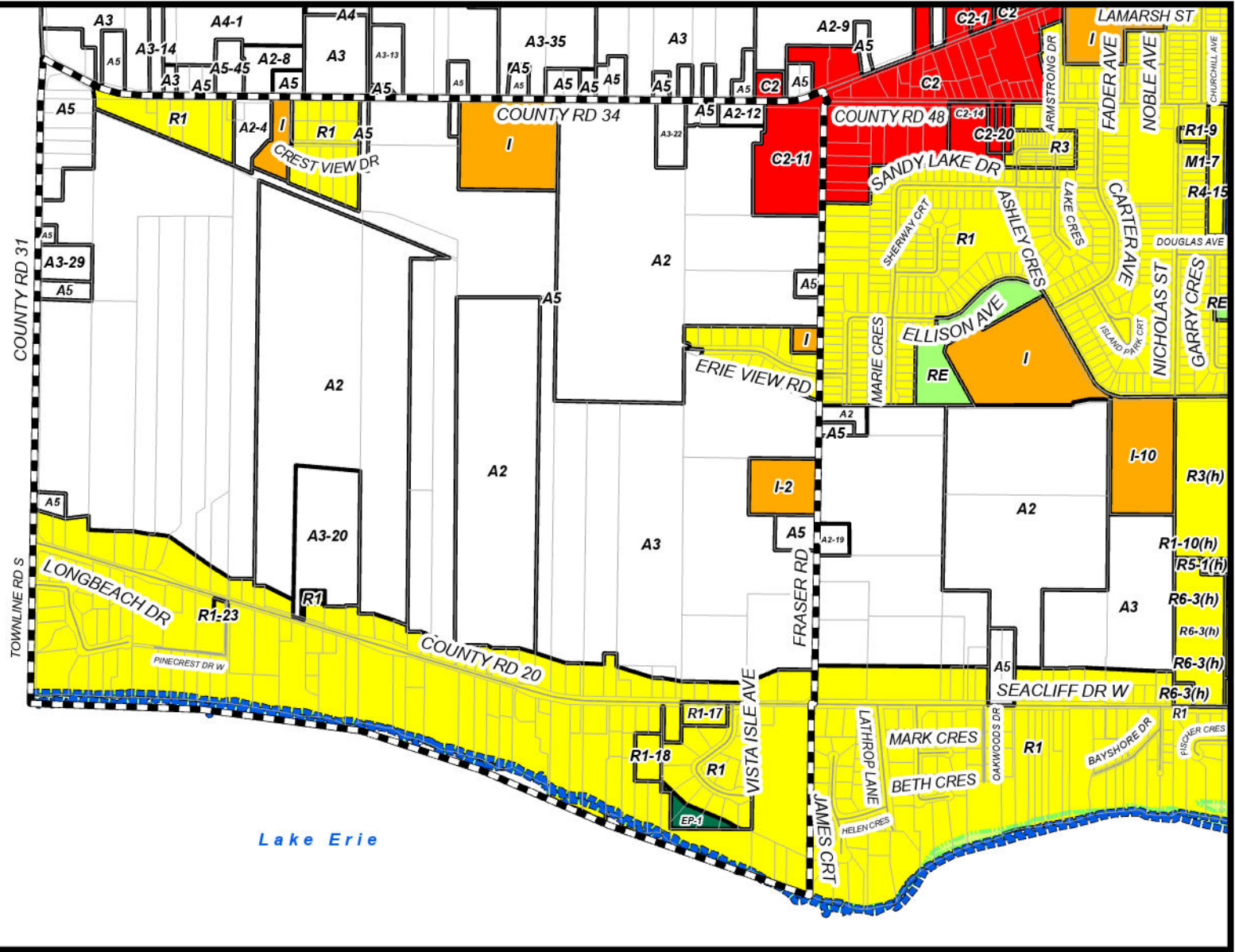
COPYRIGHT

This is not a legal plan of survey and the user of this map assumes all risks associated with it. All efforts have been made to ensure completeness and accuracy, however no guarantees can be made. This map is the property of the Corporation of the Municipality of Leamington and may not be reproduced without expressed permission and authorization. Provided by the: Municipality of Leamington - GIS Services
111 Erie Street North, Leamington, Ontario N8H 2Z9
TEL: (519) 326-5761 FAX: (519) 326-2481

Municipality of Leamington
live | play | work



Town of Kingsville



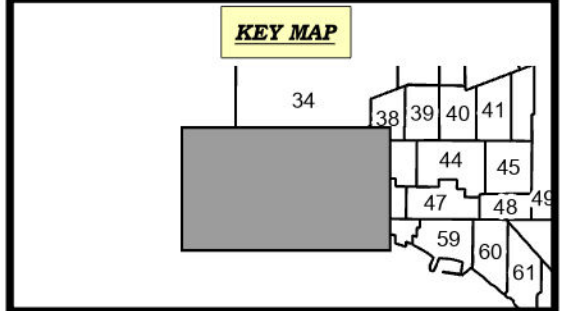
Legend

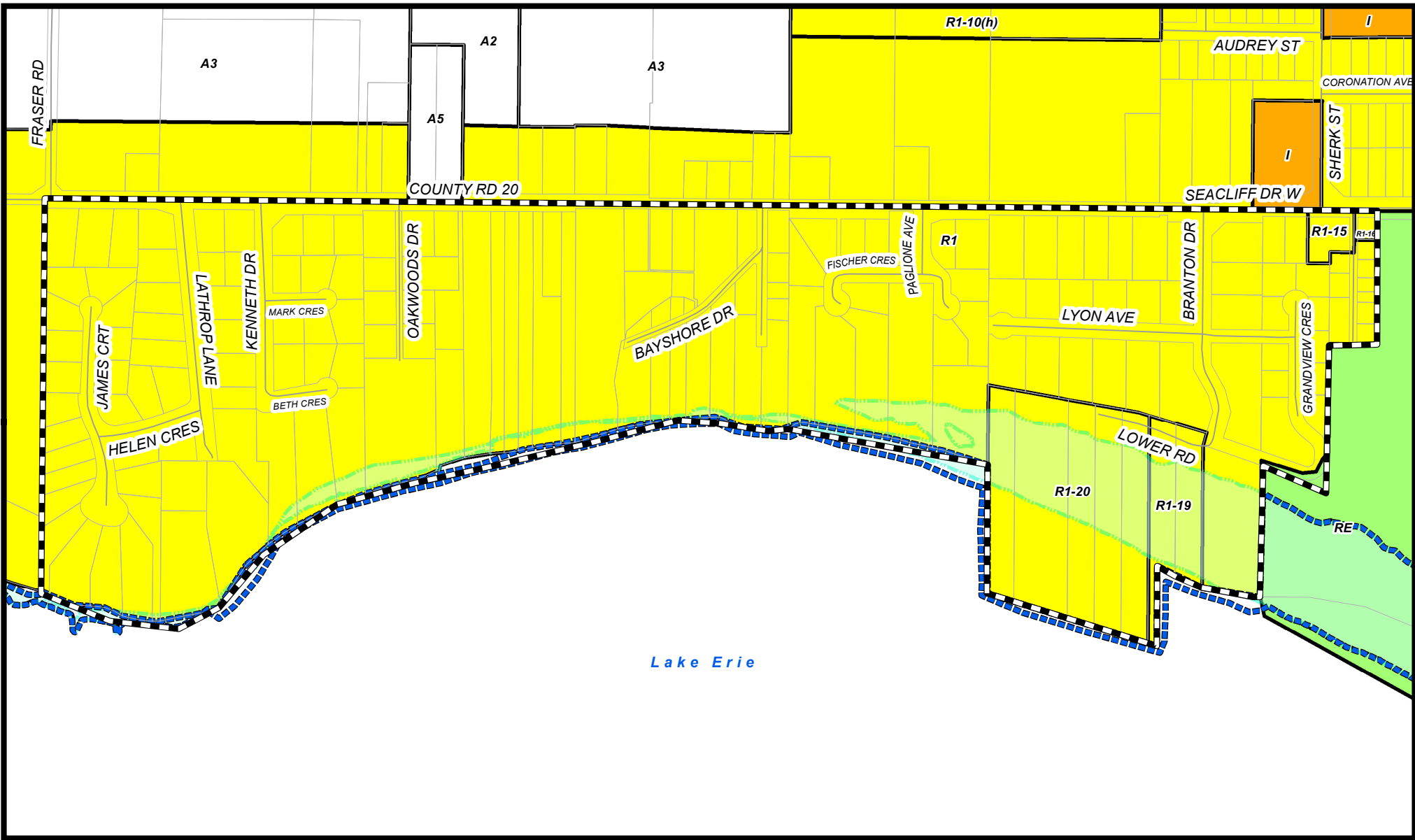
- ZONING DESIGNATION
- AGRICULTURAL
- COMMERCIAL
- INDUSTRIAL
- ENVIRONMENTAL
- INSTITUTIONAL
- RECREATIONAL
- RESIDENTIAL
- WETLANDS
- LAKE ERIE FLOOD PRONE AREA
- FLOODPLAIN DEVELOPMENT CONTROL AREA
- MAP BORDER

Title: MUNICIPALITY OF LEAMINGTON
ZONING BY-LAW
SCHEDULE "A"
MAP 57

Scale: 1:14,000 0 210 420 840 Meters

COPYRIGHT
This is not a legal plan of survey and the user of this map assumes all risks associated with it. All efforts have been made to ensure completeness and accuracy, however no guarantees can be made. This map is the property of the Corporation of the Municipality of Leamington and may not be reproduced without expressed permission and authorization. Provided by the Municipality of Leamington - GIS Services
111 Erie Street North, Leamington, Ontario N8H 2Z9
TEL: (519) 326-5761 FAX: (519) 326-2481





Legend

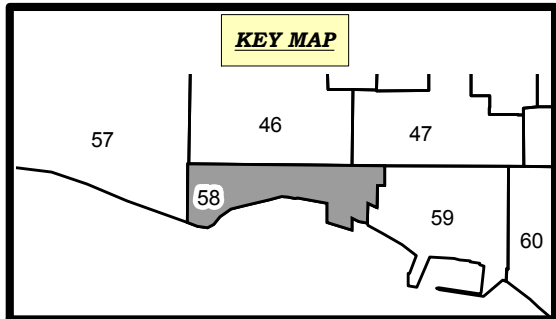
	ZONING DESIGNATION		MAP BORDER
	AGRICULTURAL		LAKE ERIE FLOOD PRONE AREA
	COMMERCIAL		FLOODPLAIN DEVELOPMENT CONTROL AREA
	ENVIRONMENTAL		
	INDUSTRIAL		
	INSTITUTIONAL		
	RECREATIONAL		
	RESIDENTIAL		
	WETLANDS		

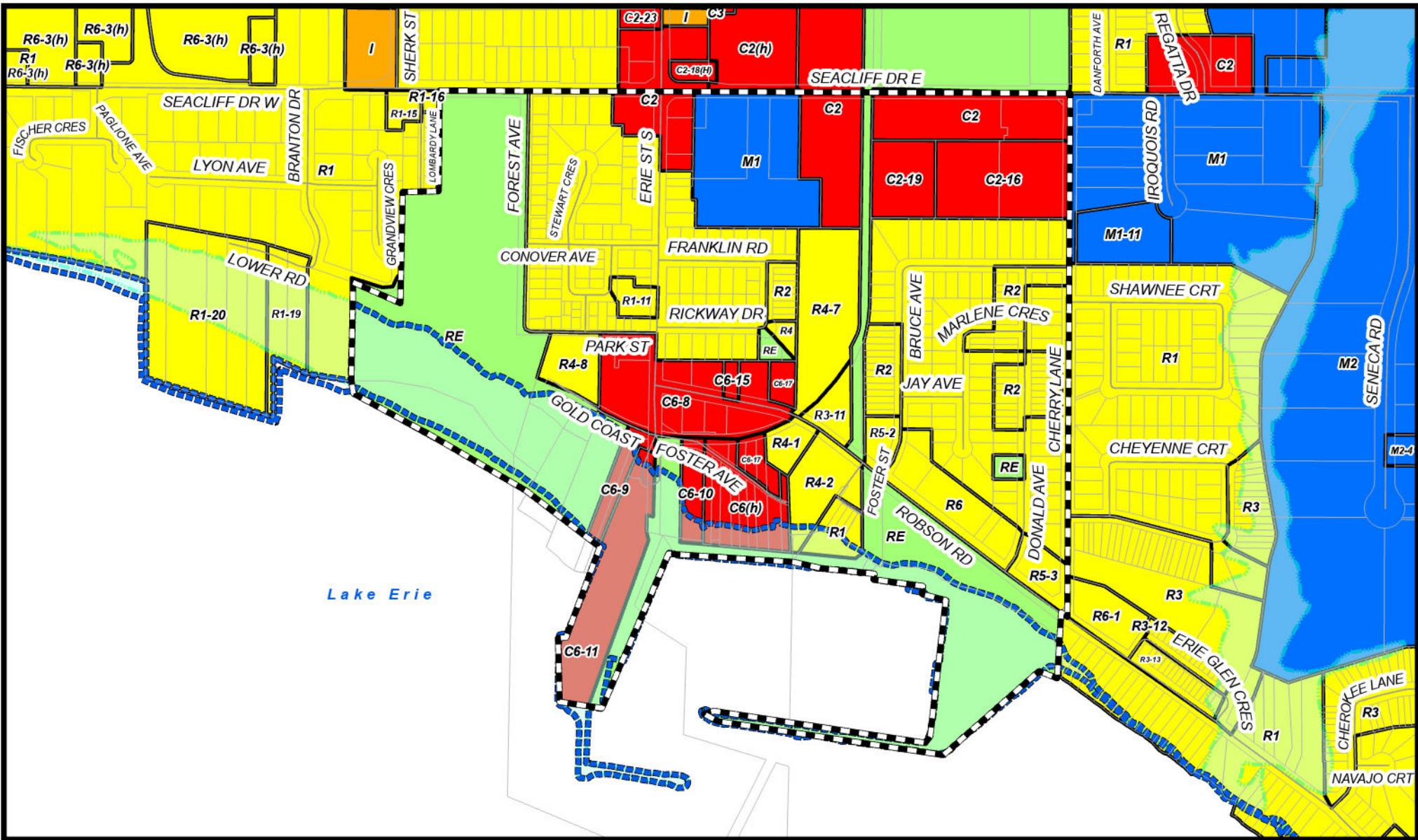
Title: MUNICIPALITY OF LEAMINGTON
ZONING BY-LAW
SCHEDULE "A"
MAP 58

Scale: 1:6,000

0 87.5 175 350 Meters

COPYRIGHT
This is not a legal plan of survey and the user of this map assumes all risks associated with it. All efforts have been made to ensure completeness and accuracy, however no guarantees can be made. This map is the property of the Corporation of the Municipality of Leamington and may not be reproduced without expressed permission and authorization. Provided by the: Municipality of Leamington - GIS Services
111 Erie Street North, Leamington, Ontario N8H 2Z9
TEL: (519) 326-5761 FAX: (519) 326-2481





Legend

ZONING DESIGNATION

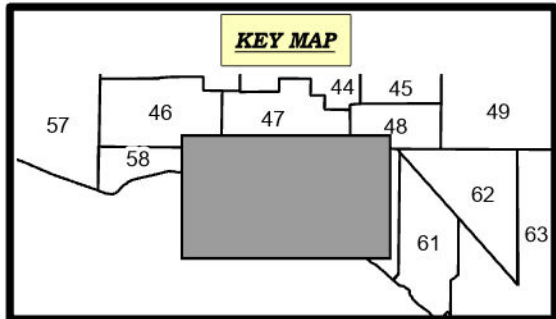
- MAP BORDER
- AGRICULTURAL
- COMMERCIAL
- INDUSTRIAL
- ENVIRONMENTAL
- INSTITUTIONAL
- RECREATIONAL
- RESIDENTIAL
- WETLANDS
- LAKE ERIE FLOOD PRONE AREA
- FLOODPLAIN DEVELOPMENT CONTROL AREA

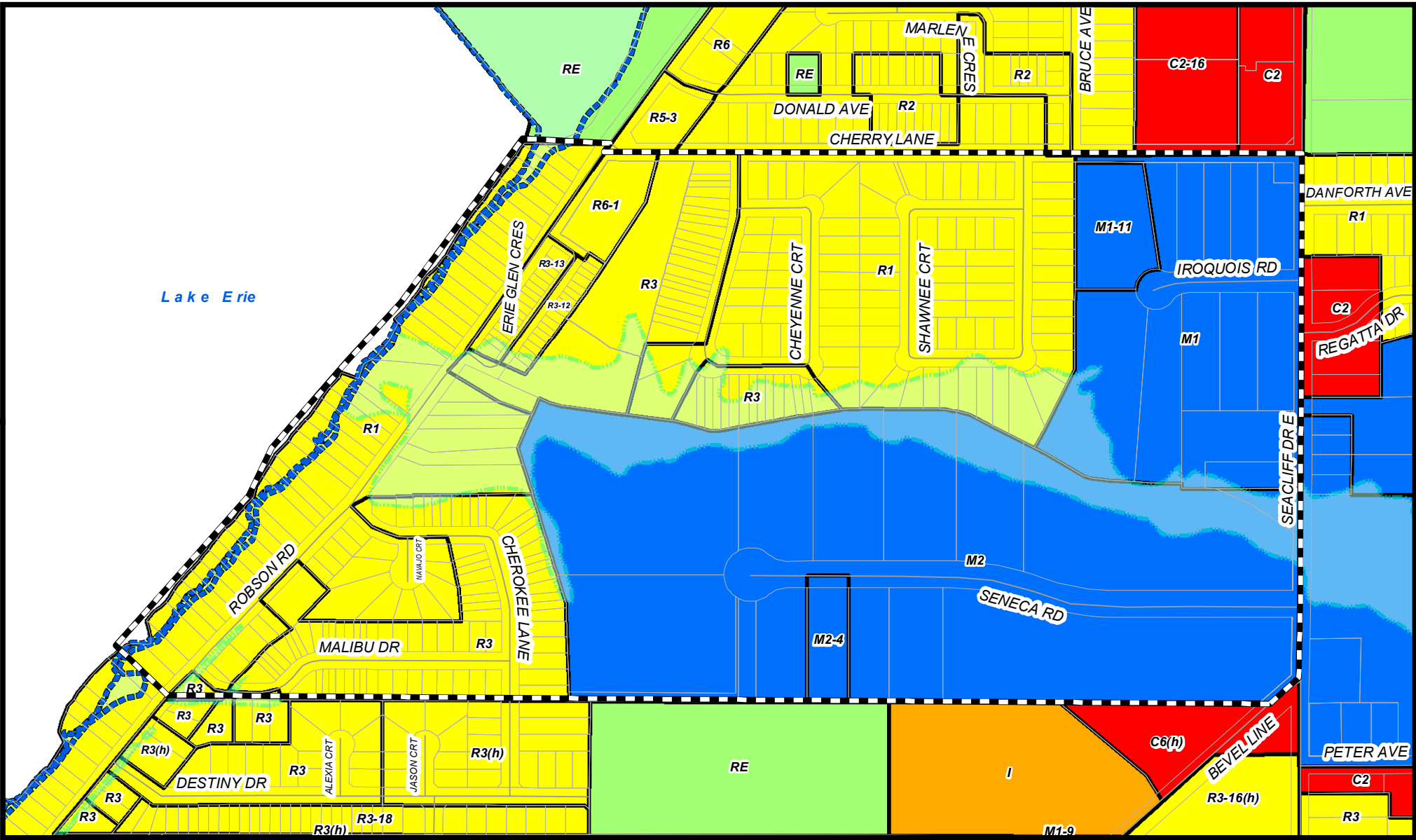
Title: MUNICIPALITY OF LEAMINGTON
ZONING BY-LAW
SCHEDULE "A"
MAP 59

Scale: 1:8,000

0 120 240 480 Meters

COPYRIGHT
This is not a legal plan of survey and the user of this map assumes all risks associated with it. All efforts have been made to ensure completeness and accuracy, however no guarantees can be made. This map is the property of the Corporation of the Municipality of Leamington and may not be reproduced without expressed permission and authorization. Provided by the Municipality of Leamington - GIS Services
111 Erie Street North, Leamington, Ontario N8H 2Z9
TEL: (519) 326-5761 FAX: (519) 326-2481





Legend

ZONING DESIGNATION

- AGRICULTURAL
- COMMERCIAL
- INDUSTRIAL
- ENVIRONMENTAL
- INSTITUTIONAL
- RECREATIONAL
- RESIDENTIAL
- WETLANDS
- LAKE ERIE FLOOD PRONE AREA
- FLOODPLAIN DEVELOPMENT CONTROL AREA

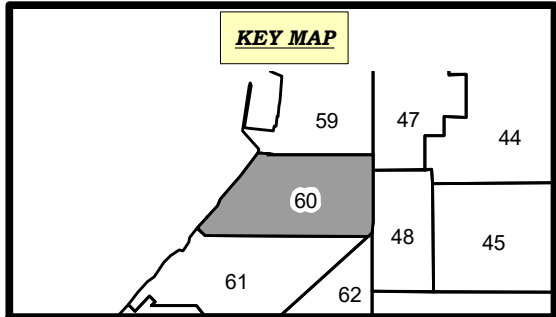
MAP BORDER

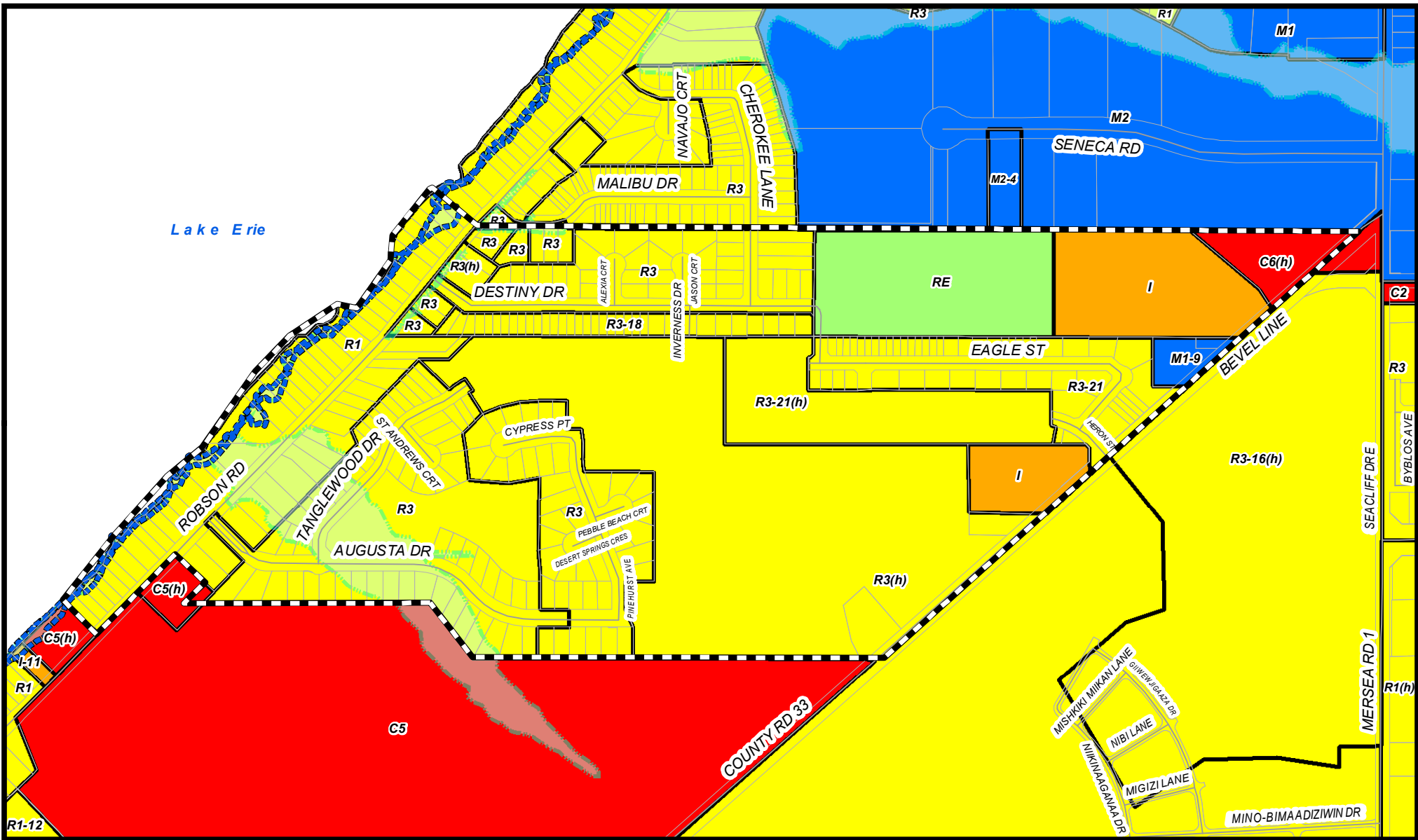
Title: MUNICIPALITY OF LEAMINGTON
ZONING BY-LAW
SCHEDULE "A"
MAP 60

Scale: 1:6,000

0 90 180 360 Meters

COPYRIGHT
This is not a legal plan of survey and the user of this map assumes all risks associated with it. All efforts have been made to ensure completeness and accuracy, however no guarantees can be made. This map is the property of the Corporation of the Municipality of Leamington and may not be reproduced without expressed permission and authorization. Provided by the: Municipality of Leamington - GIS Services
111 Erie Street North, Leamington, Ontario N8H 2Z9
TEL: (519) 326-5761 FAX: (519) 326-2481





Legend

ZONING DESIGNATION

- AGRICULTURAL
- COMMERCIAL
- INDUSTRIAL
- ENVIRONMENTAL
- INSTITUTIONAL
- RECREATIONAL
- RESIDENTIAL
- WETLANDS
- LAKE ERIE FLOOD PRONE AREA
- FLOODPLAIN DEVELOPMENT CONTROL AREA

MAP BORDER

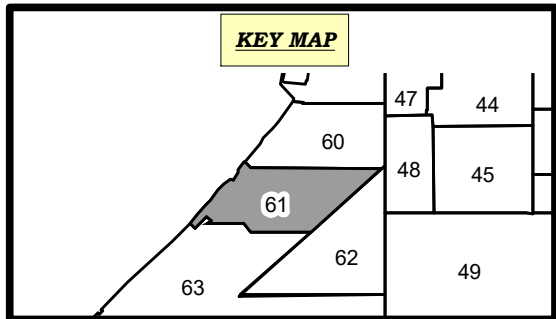
Title: MUNICIPALITY OF LEAMINGTON
ZONING BY-LAW
SCHEDULE "A"
MAP 61

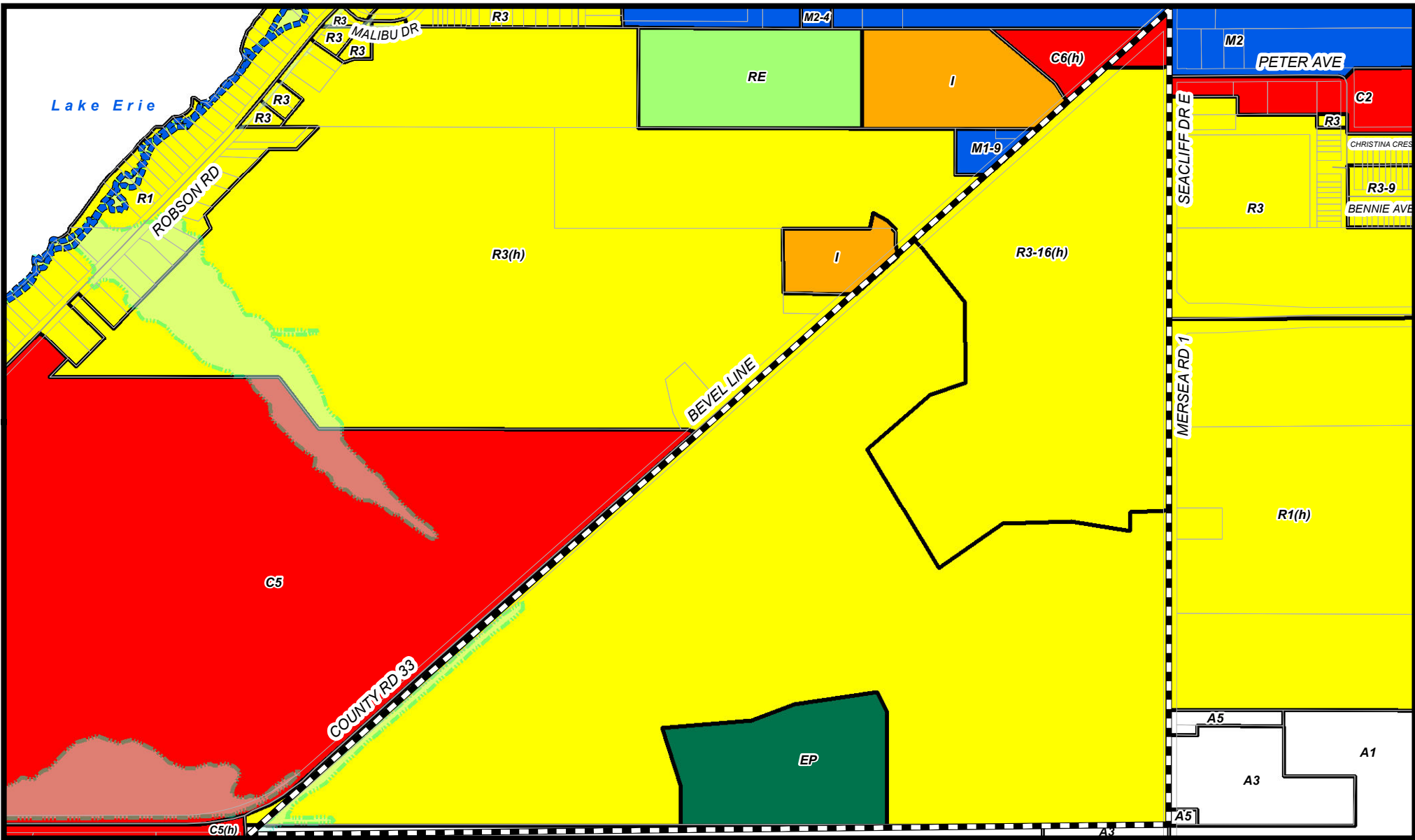
Scale: 1:7,500

0 112.5 225 450 Meters

COPYRIGHT
This is not a legal plan of survey and the user of this map assumes all risks associated with it. All efforts have been made to ensure completeness and accuracy, however no guarantees can be made. This map is the property of the Corporation of the Municipality of Leamington and may not be reproduced without expressed permission and authorization. Provided by the: Municipality of Leamington - GIS Services
111 Erie Street North, Leamington, Ontario N8H 2Z9
TEL: (519) 326-5761 FAX: (519) 326-2481

Municipality of Leamington
live | play | work





Legend

ZONING DESIGNATION

- COMMERCIAL
- ENVIRONMENTAL
- INDUSTRIAL
- INSTITUTIONAL
- RECREATIONAL
- RESIDENTIAL
- WETLANDS
- LAKE ERIE FLOOD PRONE AREA
- FLOODPLAIN DEVELOPMENT CONTROL AREA

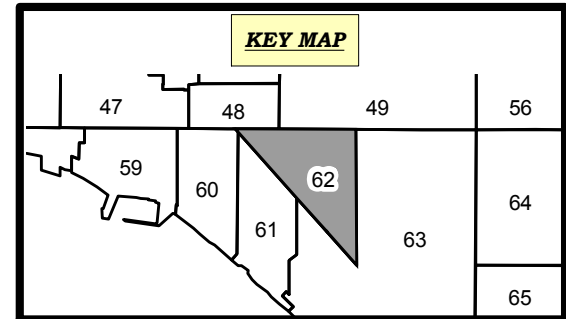
MAP BORDER

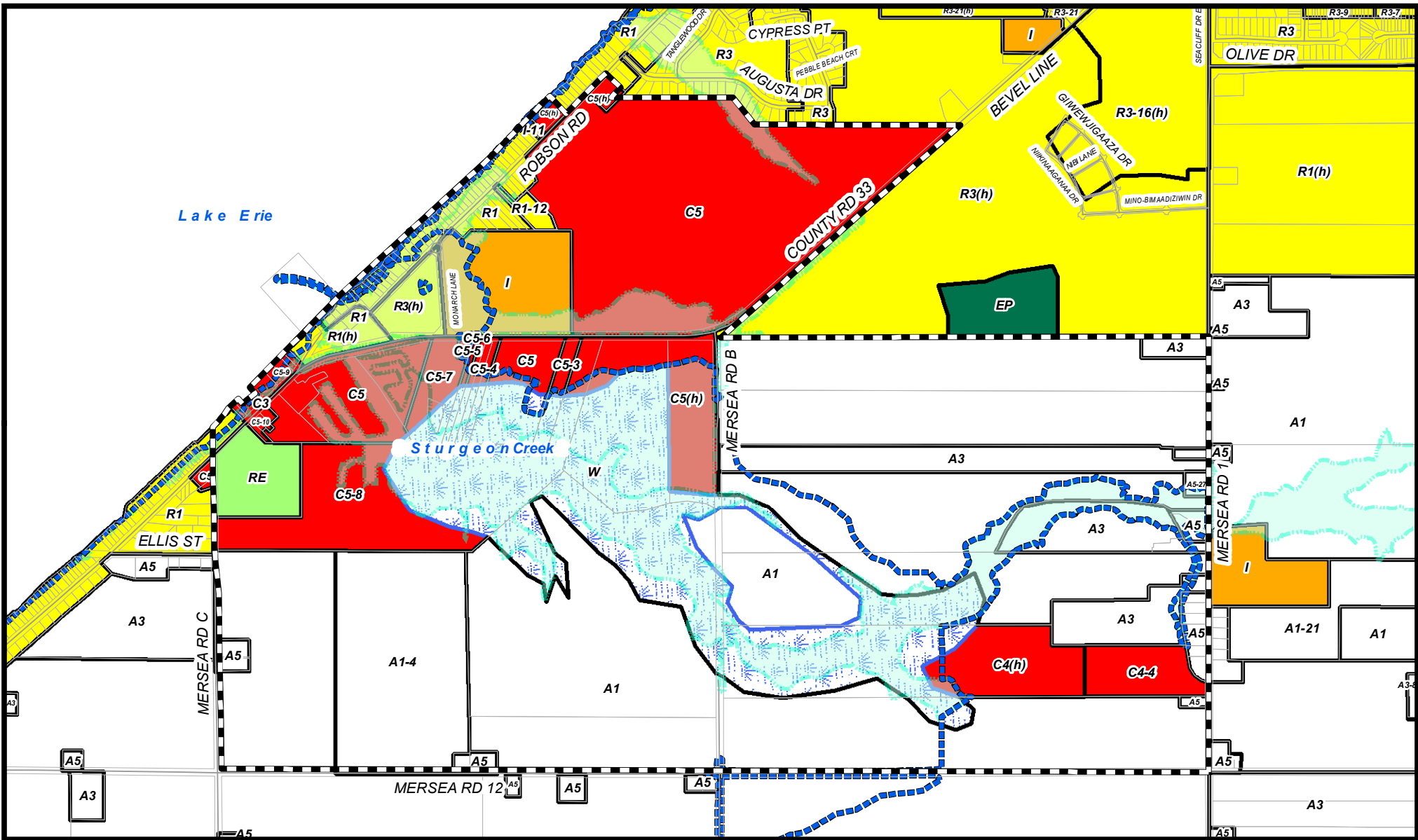
Title: MUNICIPALITY OF LEAMINGTON
ZONING BY-LAW
SCHEDULE "A"
MAP 62

Scale: 1:8,000

0 115 230 460 Meters

COPYRIGHT
This is not a legal plan of survey and the user of this map assumes all risks associated with it. All efforts have been made to ensure completeness and accuracy, however no guarantees can be made. This map is the property of the Corporation of the Municipality of Leamington and may not be reproduced without expressed permission and authorization. Provided by the: Municipality of Leamington - GIS Services
111 Erie Street North, Leamington, Ontario N8H 2Z9
TEL: (519) 326-5761 FAX: (519) 326-2481





Legend

ZONING DESIGNATION

- AGRICULTURAL
- COMMERCIAL
- INDUSTRIAL
- ENVIRONMENTAL
- INSTITUTIONAL
- RECREATIONAL
- RESIDENTIAL
- WETLANDS
- LAKE ERIE FLOOD PRONE AREA
- FLOODPLAIN DEVELOPMENT CONTROL AREA

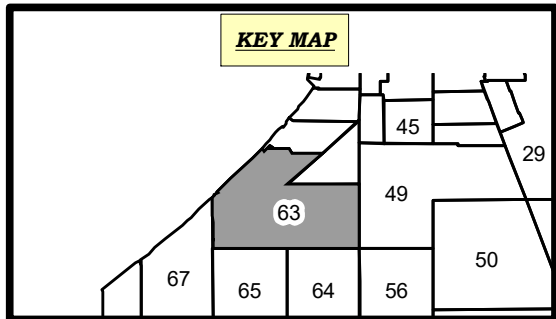
MAP BORDER

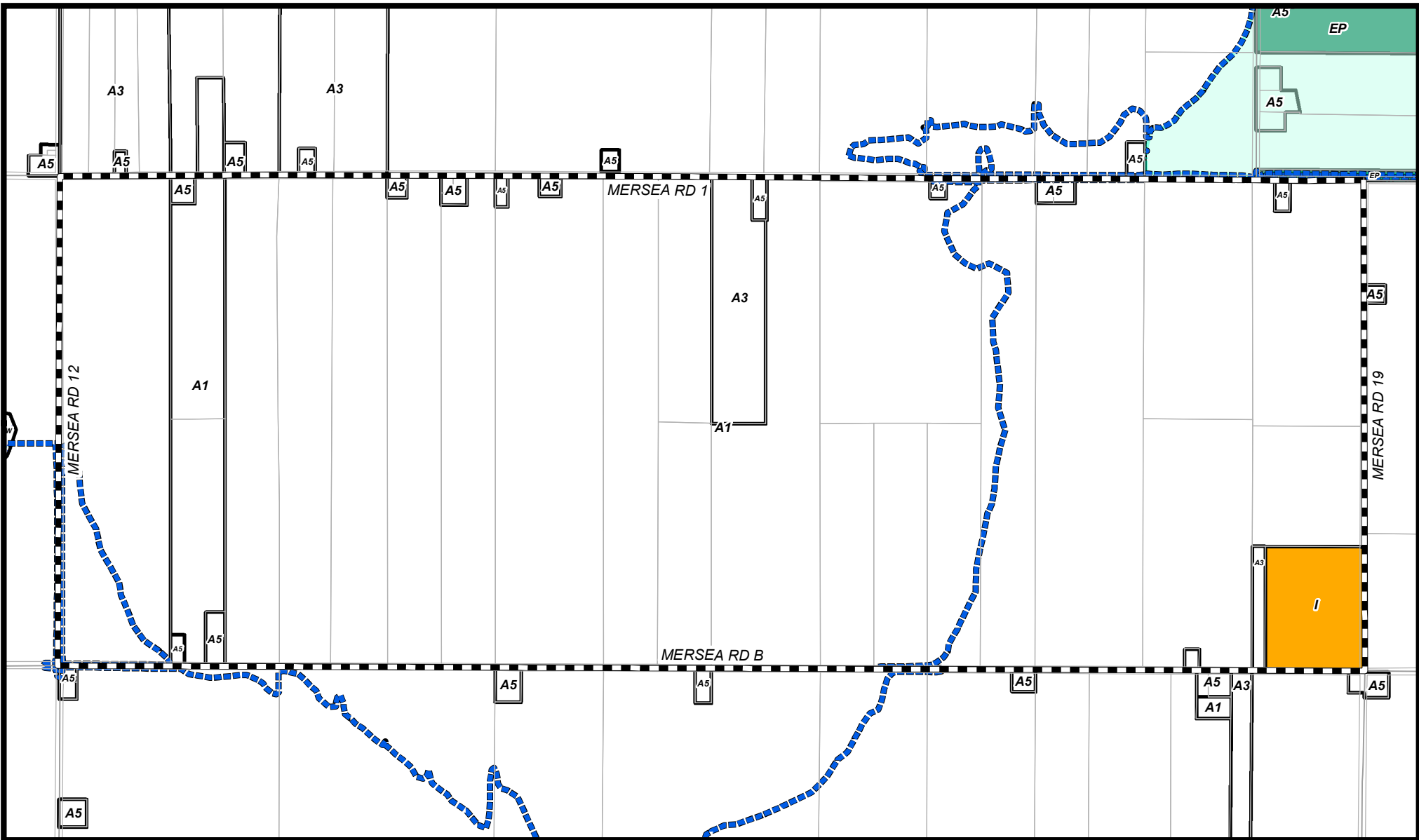
Title: MUNICIPALITY OF LEAMINGTON
ZONING BY-LAW
SCHEDULE "A"
MAP 63

Scale: 1:15,000

0 225 450 900 Meters

COPYRIGHT
This is not a legal plan of survey and the user of this map assumes all risks associated with it. All efforts have been made to ensure completeness and accuracy, however no guarantees can be made. This map is the property of the Corporation of the Municipality of Leamington and may not be reproduced without expressed permission and authorization. Provided by the: Municipality of Leamington - GIS Services
111 Erie Street North, Leamington, Ontario N8H 2Z9
TEL: (519) 326-5761 FAX: (519) 326-2481





Legend

ZONING DESIGNATION

- AGRICULTURAL
- COMMERCIAL
- INDUSTRIAL
- ENVIRONMENTAL
- INSTITUTIONAL
- RECREATIONAL
- RESIDENTIAL; R1-23; R2-12
- WETLANDS
- LAKE ERIE FLOOD PRONE AREA
- FLOODPLAIN DEVELOPMENT CONTROL AREA

MAP BORDER

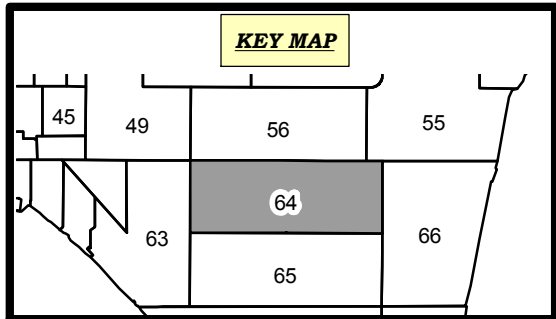
Title: MUNICIPALITY OF LEAMINGTON
ZONING BY-LAW
SCHEDULE "A"
MAP 64

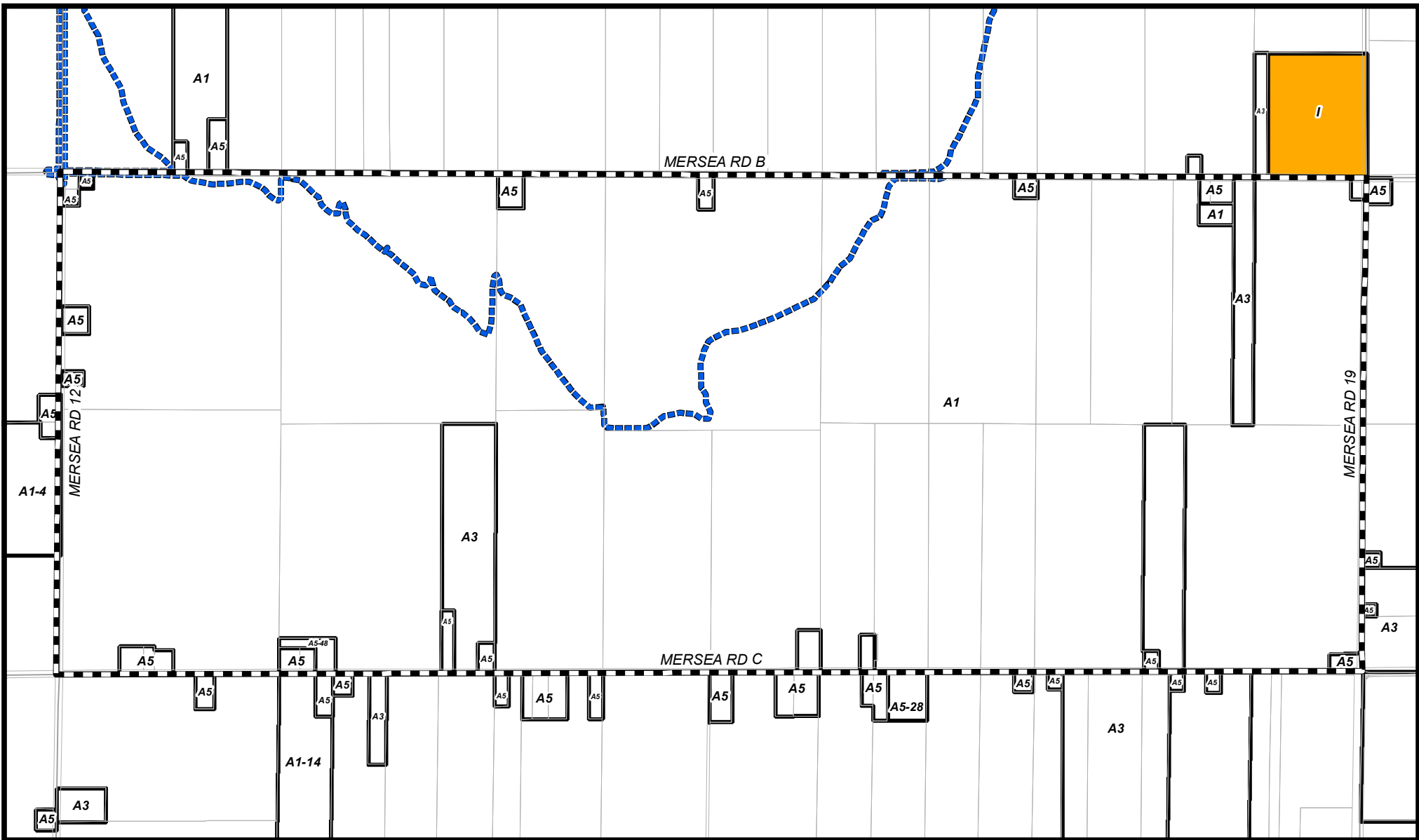
Scale: 1:15,000

0 225 450 900 Meters

LEAMINGTON ONTARIO CANADA

COPYRIGHT
This is not a legal plan of survey and the user of this map assumes all risks associated with it. All efforts have been made to ensure completeness and accuracy, however no guarantees can be made. This map is the property of the Corporation of the Municipality of Leamington and may not be reproduced without expressed permission and authorization. Provided by the: Municipality of Leamington - GIS Services
111 Erie Street North, Leamington, Ontario N8H 2Z9
TEL: (519) 326-5761 FAX: (519) 326-2481





Legend

ZONING DESIGNATION

- AGRICULTURAL
- COMMERCIAL
- INDUSTRIAL
- ENVIRONMENTAL
- INSTITUTIONAL
- RECREATIONAL
- RESIDENTIAL
- WETLANDS
- LAKE ERIE FLOOD PRONE AREA
- FLOODPLAIN DEVELOPMENT CONTROL AREA

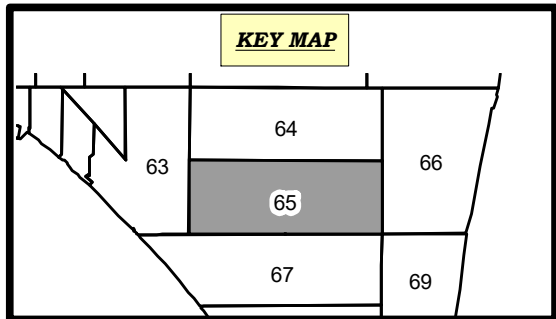
MAP BORDER

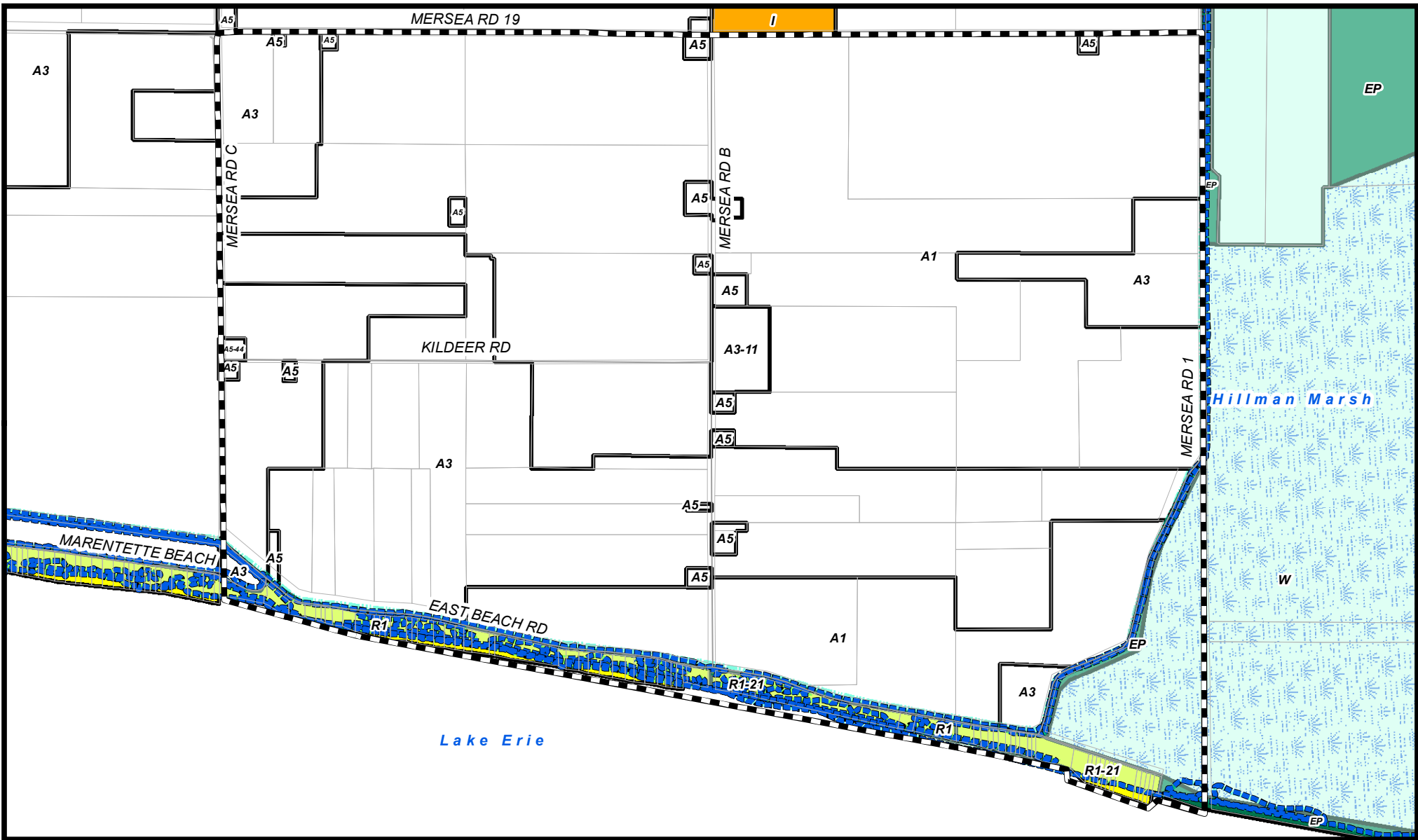
Title: MUNICIPALITY OF LEAMINGTON
ZONING BY-LAW
SCHEDULE "A"
MAP 65

Scale: 1:15,000

0 225 450 900 Meters

COPYRIGHT
This is not a legal plan of survey and the user of this map assumes all risks associated with it. All efforts have been made to ensure completeness and accuracy, however no guarantees can be made. This map is the property of the Corporation of the Municipality of Leamington and may not be reproduced without expressed permission and authorization. Provided by the: Municipality of Leamington - GIS Services
111 Erie Street North, Leamington, Ontario N8H 2Z9
TEL: (519) 326-5761 FAX: (519) 326-2481





Legend

ZONING DESIGNATION

- AGRICULTURAL
- COMMERCIAL
- INDUSTRIAL; M1-10
- ENVIRONMENTAL
- INSTITUTIONAL
- RECREATIONAL
- RESIDENTIAL; R2-13
- WETLANDS
- LAKE ERIE FLOOD PRONE AREA
- FLOODPLAIN DEVELOPMENT CONTROL AREA

MAP BORDER

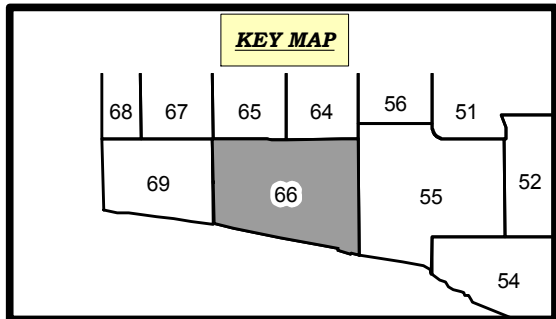
Title: MUNICIPALITY OF LEAMINGTON
ZONING BY-LAW
SCHEDULE "A"
MAP 66

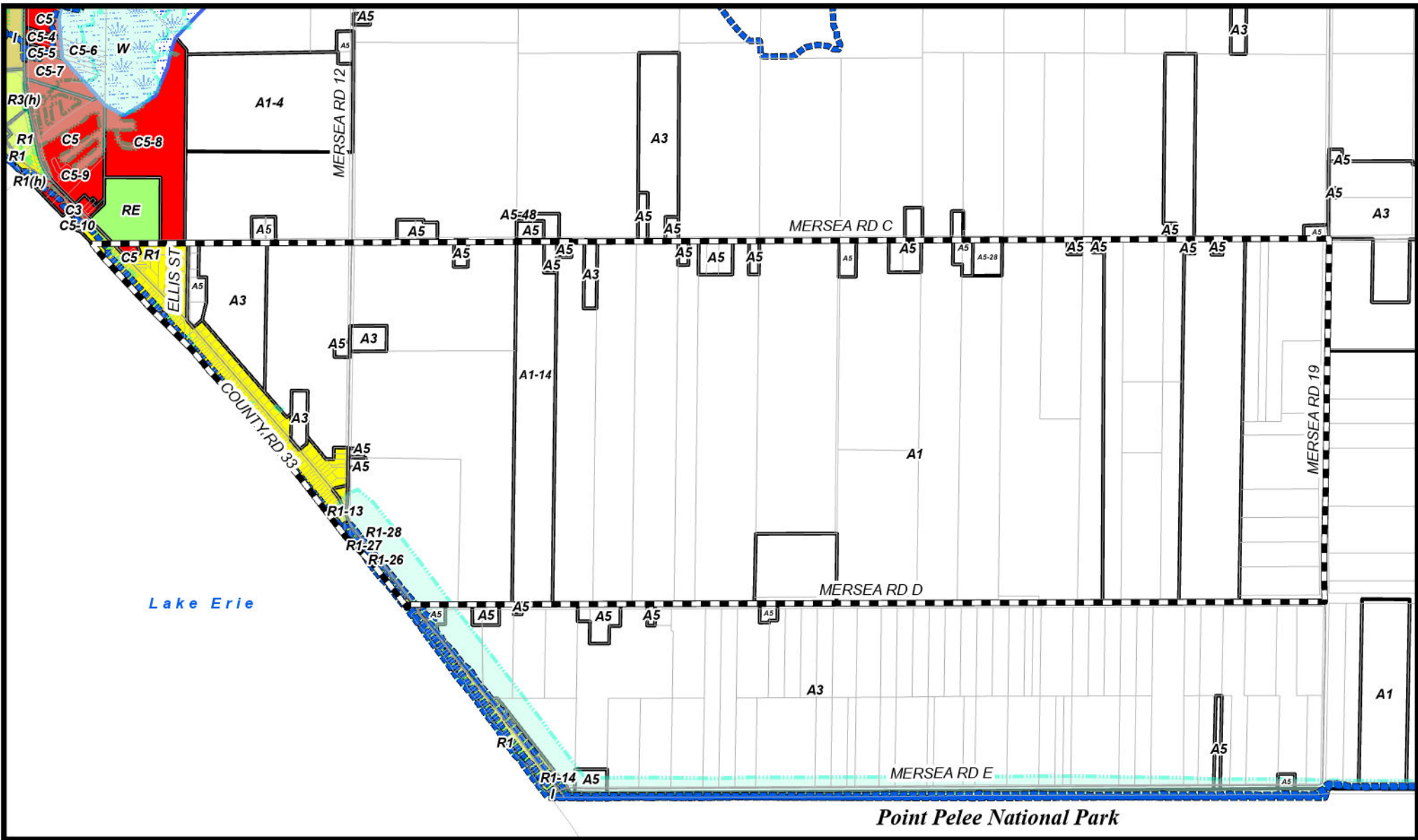
Scale: 1:15,000

0 225 450 900 Meters

LEAMINGTON ONTARIO CANADA

COPYRIGHT
This is not a legal plan of survey and the user of this map assumes all risks associated with it. All efforts have been made to ensure completeness and accuracy, however no guarantees can be made. This map is the property of the Corporation of the Municipality of Leamington and may not be reproduced without expressed permission and authorization. Provided by the: Municipality of Leamington - GIS Services 111 Erie Street North, Leamington, Ontario N8H 2Z9 TEL: (519) 326-5761 FAX: (519) 326-2481





Legend

- ZONING DESIGNATION
- AGRICULTURAL
- COMMERCIAL
- INDUSTRIAL
- ENVIRONMENTAL
- INSTITUTIONAL
- RECREATIONAL
- RESIDENTIAL
- WETLANDS
- LAKE ERIE FLOOD PRONE AREA
- FLOODPLAIN DEVELOPMENT CONTROL AREA
- MAP BORDER

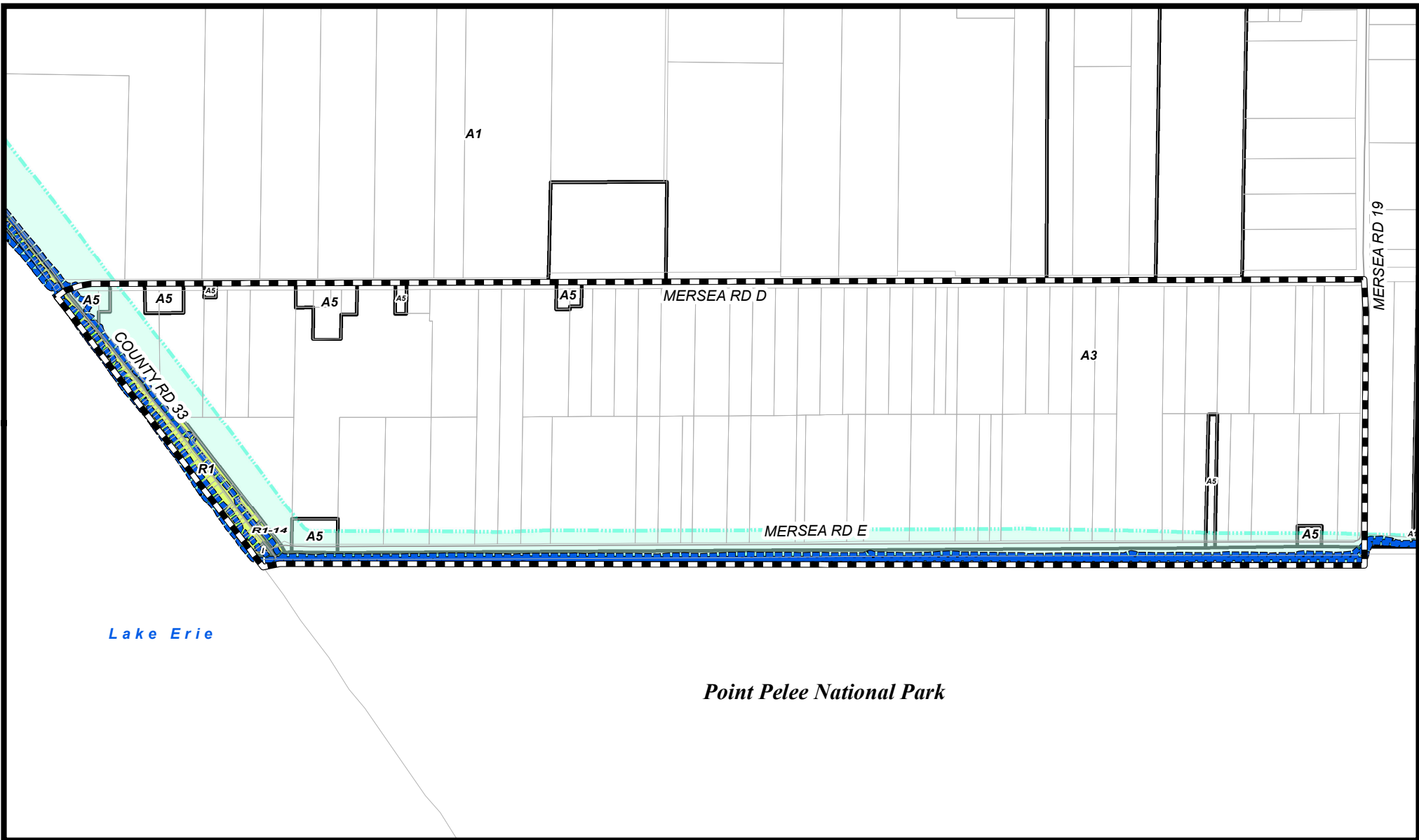
Title: MUNICIPALITY OF LEAMINGTON
ZONING BY-LAW
SCHEDULE "A"
MAP 67

Scale: 1:20,000

0 295 590 1,180 Meters

COPYRIGHT
This is not a legal plan of survey and the user of this map assumes all risks associated with it. All efforts have been made to ensure completeness and accuracy, however no guarantees can be made. This map is the property of the Corporation of the Municipality of Leamington and may not be reproduced without expressed permission and authorization. Provided by the Municipality of Leamington - GIS Services
111 Erie Street North, Leamington, Ontario N8H 2Z9
TEL: (519) 326-5761 FAX: (519) 326-2481












KEY MAP



Lake Erie

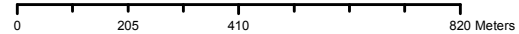
Point Pelee National Park

Legend



	MAP BORDER
	AGRICULTURAL
	COMMERCIAL
	ENVIRONMENTAL
	INDUSTRIAL
	INSTITUTIONAL
	RECREATIONAL
	RESIDENTIAL
	WETLANDS
	LAKE ERIE FLOOD PRONE AREA
	FLOODPLAIN DEVELOPMENT CONTROL AREA

Title: MUNICIPALITY OF LEAMINGTON
ZONING BY-LAW
SCHEDULE "A"
MAP 68

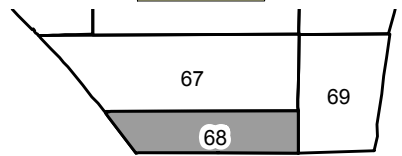
Scale: 1:14,000

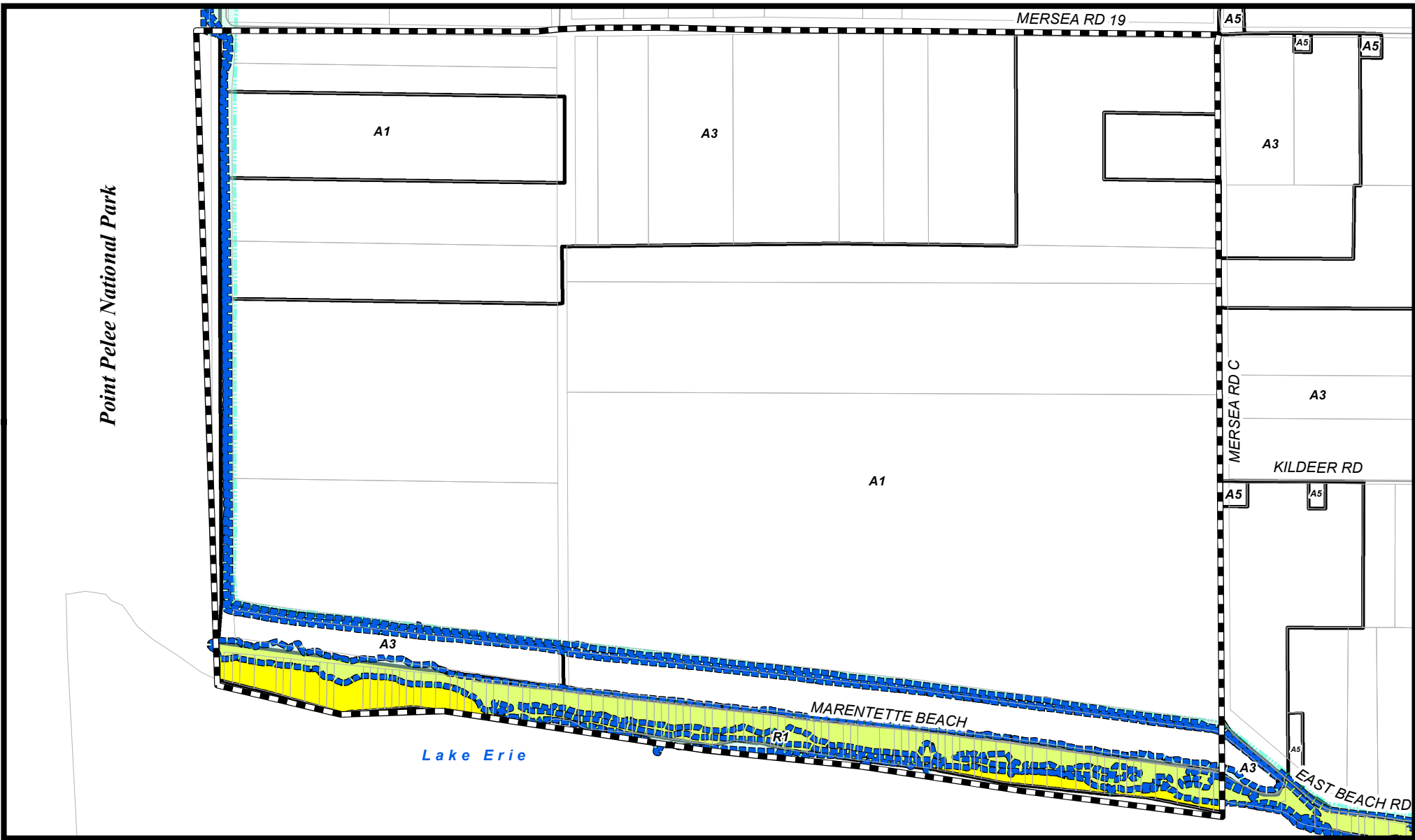


COPYRIGHT
This is not a legal plan of survey and the user of this map assumes all risks associated with it. All efforts have been made to ensure completeness and accuracy, however no guarantees can be made. This map is the property of the Corporation of the Municipality of Leamington and may not be reproduced without expressed permission and authorization. Provided by the: Municipality of Leamington - GIS Services
111 Erie Street North, Leamington, Ontario N8H 2Z9
TEL: (519) 326-5761 FAX: (519) 326-2481

KEY MAP





Legend

ZONING DESIGNATION

- AGRICULTURAL
- COMMERCIAL
- ENVIRONMENTAL
- INDUSTRIAL
- INSTITUTIONAL
- RECREATIONAL
- RESIDENTIAL
- WETLANDS
- LAKE ERIE FLOOD PRONE AREA
- FLOODPLAIN DEVELOPMENT CONTROL AREA

MAP BORDER

Title: MUNICIPALITY OF LEAMINGTON
ZONING BY-LAW
SCHEDULE "A"
MAP 69

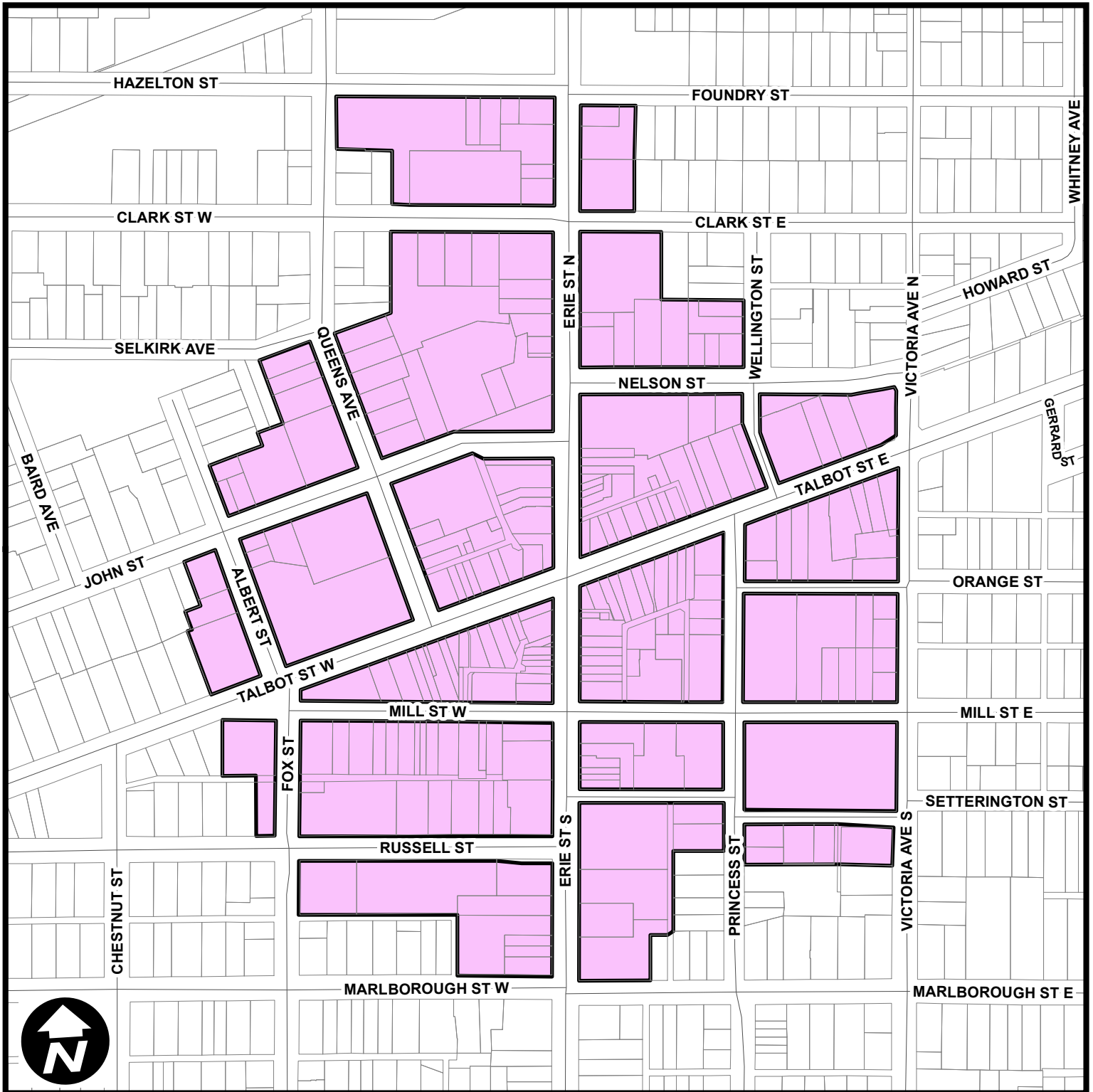
Scale: 1:11,000

0 160 320 640 Meters


COPYRIGHT
This is not a legal plan of survey and the user of this map assumes all risks associated with it. All efforts have been made to ensure completeness and accuracy, however no guarantees can be made. This map is the property of the Corporation of the Municipality of Leamington and may not be reproduced without expressed permission and authorization. Provided by the: Municipality of Leamington - GIS Services
111 Erie Street North, Leamington, Ontario N8H 2Z9
TEL: (519) 326-5761 FAX: (519) 326-2481

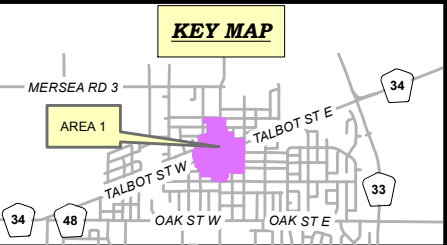
KEY MAP

65	66
67	69
68	



Legend

 AREA SUBJECT TO CASH-IN-LIEU OF PARKING BY-LAW



**MUNICIPALITY OF LEAMINGTON
ZONING BY-LAW
SCHEDULE "B"
AREA 1**

Title:

Scale: 1:4,000



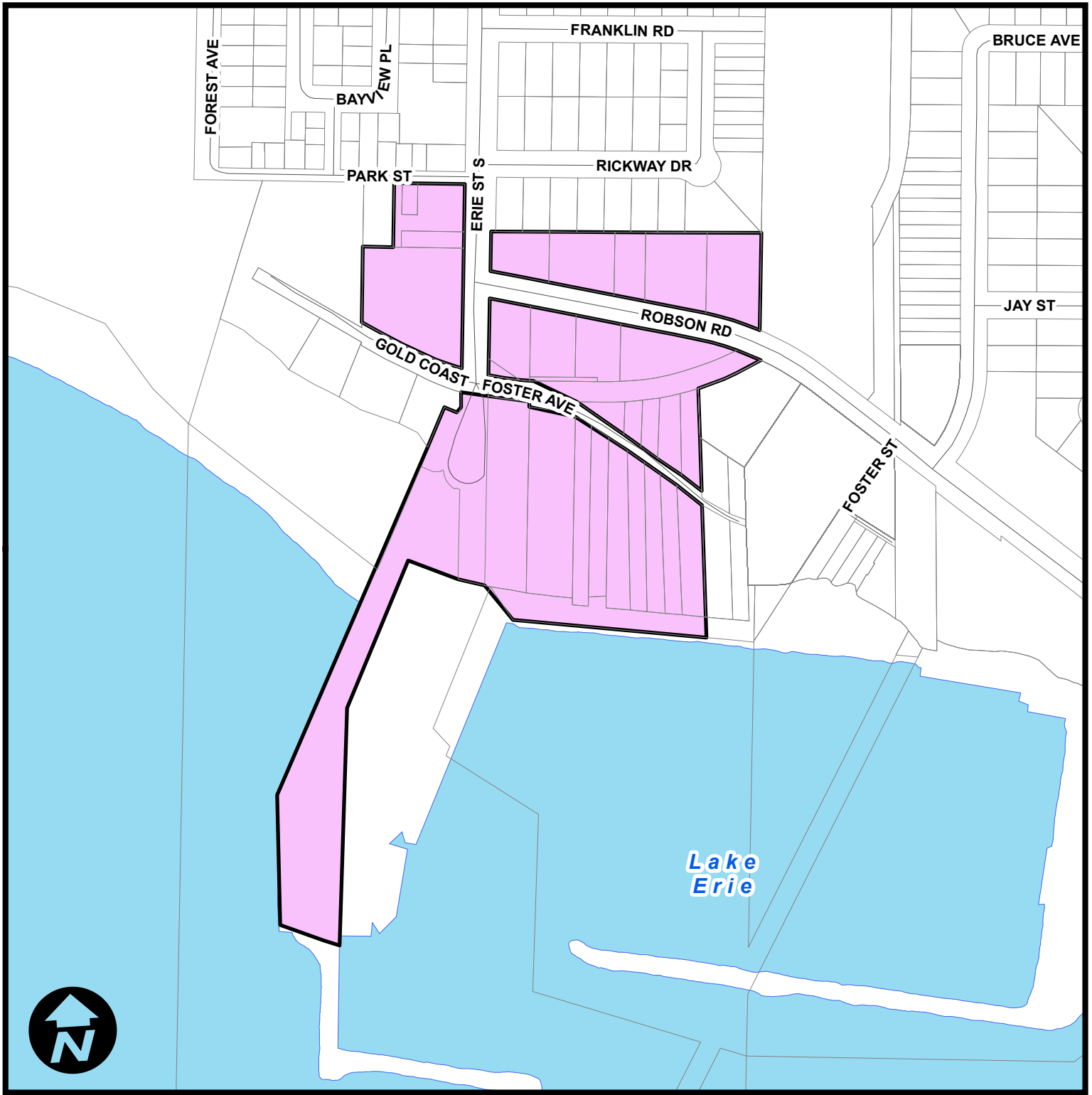
COPYRIGHT

This is not a legal plan of survey and the user of this map assumes all risks associated with it. All efforts have been made to ensure completeness and accuracy, however no guarantees can be made.

This map is the property of the Corporation of the Municipality of Leamington and may not be reproduced without expressed permission and authorization.


Provided by the: Municipality of Leamington - GIS Services
111 Erie Street North, Leamington, Ontario N8H 2Z9

TEL: (519) 326-5761 FAX: (519) 326-2481




Legend

AREA SUBJECT TO CASH-IN-LIEU OF PARKING BY-LAW



KEY MAP

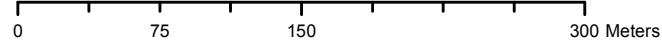


The key map shows a larger view of the area, with a pink shaded region labeled 'AREA 2' located near the intersection of Erie St S and Robson Rd, adjacent to Lake Erie. Other streets shown include SHERK ST, SEACLIFF DR E, and ROBSON RD. Highway markers for 20 and 33 are also visible.

MUNICIPALITY OF LEAMINGTON
ZONING BY-LAW
SCHEDULE "B"
AREA 2

Title:

Scale: 1:4,000




COPYRIGHT

This is not a legal plan of survey and the user of this map assumes all risks associated with it. All efforts have been made to ensure completeness and accuracy, however no guarantees can be made. This map is the property of the Corporation of the Municipality of Leamington and may not be reproduced without expressed permission and authorization. Provided by the: Municipality of Leamington - GIS Services
 111 Erie Street North, Leamington, Ontario N8H 2Z9
 TEL: (519) 326-5761 FAX: (519) 326-2481