

LEAMINGTON BRIDGE COST SHARING

For Existing Access Structures Within Municipal Drains

Geographic Township of Mersea

MUNICIPALITY OF LEAMINGTON



**111 Erie Street North
Leamington, Ontario N8H 2Z9
519-326-5761**

Rood Engineering Inc.
Consulting Engineers
9 Nelson Street
Leamington, Ontario N8H 1G6
519-322-1621

*Project REI2018D005
July 8th, 2025*

July 8th, 2025

Mayor and Municipal Council
Corporation of the Municipality of Leamington
111 Erie Street North
LEAMINGTON, Ontario
N8H 2Z9

Mayor MacDonald and Members of Council:

**LEAMINGTON BRIDGE COST SHARING
For Existing Access Structures Within Municipal Drains
Geographic Township of Mersea
Project REI2018D005
Municipality of Leamington, County of Essex**

I. INTRODUCTION

In accordance with the instructions received from you by letter dated March 20th, 2018, from your former Drainage Superintendent Lu-Ann Marentette, we have completed the necessary examinations, investigations and review of all existing drainage works and access structures within the Municipality of Leamington and have prepared an Engineer's Report that provides bridge cost sharing information for structures that do not have Engineer's Reports with cost sharing information established, as well as determine and re-establish cost sharing information from past Engineer's Reports when it was deemed that conditions had changed, or circumstances had arisen such as to justify a variation. These investigations were initiated by resolutions passed by Council to prepare a comprehensive Engineer's Report establishing cost sharing for access structures so that the cost of future maintenance works on said structures may be more fairly assessed and satisfy current Ministry requirements, in accordance with the provisions of Section 76 of the Drainage Act for varying original assessments for maintenance.

The purpose of this report is not to authorize work to be carried out on the access structures, but it is rather intended to establish a mechanism for comprehensive and fair cost sharing of future maintenance works so the costs can be accurately assessed to the affected lands and roads. For each Municipal Drain, drawings showing each drain and the approximate location of the access structures, as well as tables establishing cost sharing for each structure along each drain are included herein as part of this report.

Our appointment and the works related to varying original cost sharing assessments for future maintenance, proposed under this report, is in accordance with Sections 76 and 78 of the "Drainage Act, R.S.O. 1990, Chapter D.17 as amended 2021". We have performed all of the necessary reviews, investigations, etcetera for the proposed work, and we report thereon as follows.

II. BACKGROUND

Many properties within the Municipality of Leamington have an open Municipal Drain between the roadway and private property, with some form of access over said drain by way of a bridge or a culvert. Under the Drainage Act, these “access structures” are typically identified within an Engineer’s Report adopted by By-Law that established the drain.

The practice of determining and establishing cost sharing for future maintenance of Municipal Drains by way of a Maintenance Schedule of Assessment has been standard practice of drainage engineer’s for over a century. However, the practice of establishing cost sharing for future maintenance of the access structures located within the drains is a recent addition to Engineer’s Reports. Providing proper cost sharing for future maintenance and replacement of access structures in Engineer’s Reports gives the Municipality a mechanism to undertake future works on the structures and properly assess the costs to the affected landowners.

Given that the practice of establishing proper cost sharing for the future maintenance and replacement of access structures is relatively new, it remains that there are numerous Engineer’s Reports that lack the essential cost sharing for access structures. It is currently estimated that there are around 900 access structures within Municipal Drains across the Municipality of Leamington, with around 75% of them lacking an Engineer’s Report with proper cost sharing established for future maintenance and replacement. Without this information, the Municipality, specifically through the Drainage Superintendents, must then determine how costs are to be fairly assessed based on past Engineer’s Reports that frequently do not reflect fair proportions.

Under normal circumstances, when a landowner notifies the Municipality that their access structure over a Municipal Drain has collapsed or is in need of repair, the Drainage Superintendents review the most current and governing Engineer’s Reports adopted by By-Law to confirm whether the structure is identified and established as a legal entity with respect to the drain and whether the report determined and established proper cost sharing for future maintenance and replacement. If the Engineer’s Report does identify the access structure as a legal entity of the drain, and establishes fair cost sharing, the Drainage Superintendents then proceed to prepare the necessary tender for construction to repair or replace the access structure.

If the Engineer’s Report identifies the access structure as a legal entity of the drain but does not establish fair cost sharing for future maintenance of the access, the Drainage Superintendents then typically follow a standard practice commonly known as 50/50 cost sharing. This practice specifies that 50% of the future maintenance costs shall be assessed against the abutting landowner(s) being serviced by the access structure, with the remaining 50% of the future maintenance costs assessed against the lands and roads lying upstream of the structure within the drain watershed.

The Ontario Ministry of Agriculture, Food and Agribusiness (OMAFRA) as part of its issued Administrative Policies for the Agricultural Drainage Infrastructure Program (ADIP), recently notified the Municipality that it does not support the 50/50 cost sharing practice, and requires that the Drainage Superintendents either use the governing Engineer's Report to assess the costs in the same fashion as Municipal Drain maintenance, or appoint an engineer under Section 76 of the Drainage Act to provide an updated assessment schedule which would determine and establish cost sharing for the future maintenance of the access structure.

The former, to use the governing Engineer's Report, rarely ensures a fair distribution of costs since the Schedules of Assessment were strictly developed for work on the entire Municipal Drain, and not specifically on the access structures. Additionally, it is common that new features have been added to the drain or the conditions and land use within the watershed have substantially changed, effectively rendering the assessment in the governing report unfair and unusable under the present circumstances for the purpose of cost sharing of the future maintenance and replacement of access structures.

The latter, to appoint an engineer under Section 76 of the Act to prepare a new Engineer's Report every time a culvert is failing could easily take longer than 12 months to complete a single report due to the time required to complete the report, obtain approvals and proceed through the Drainage Act process. This process is rarely completed in a timely manner since the access structures, depending on their condition, may need to be condemned or removed in the interim due to public safety hazard or flooding concerns. However, one advantage is that under this same appointment it is possible that all structures within the subject drain be addressed under the same report, which is generally more cost effective to complete as well.

Based on the foregoing, the Municipality of Leamington initiated resolutions passed by Council to prepare a comprehensive Engineer's Report establishing cost sharing for access structures so that the cost of future maintenance works on said structures may be more fairly assessed and satisfy current Ministry requirements, in accordance with the provisions of Section 76 of the Drainage Act for varying original assessments for maintenance. Ultimately this led to our firm being appointed by the Municipality to prepare an Engineer's Report pursuant to the Drainage Act.

III. PRELIMINARY EXAMINATION

Meetings were held with Municipal staff on several occasions to establish the extent of the project and the information required for preparing this report. Information was provided to the Municipality with regards to the required data to be collected for the access structures for determining and establishing proper cost sharing. This generally included length, diameter, pipe material, headwall construction, driveable surface material, legal status and condition amongst other items. The Municipality arranged for summer students to carry out most of the field investigations and data collection under the supervision of the Drainage Superintendents. All of

the collected information for all access structures over all Municipal Drains within Leamington was then organized by the Municipality into a digital inventory.

The Municipality reached out to the Ontario Ministry of Agriculture, Food and Agribusiness (OMAFRA) to initiate dialogue regarding the overall details of this project and proceeding with this type of Engineer's Report. From the outcome of the meeting, it was generally discussed that while the appointment was made jointly under Sections 76 and 78 of the Act, the report is predominantly for varying original assessments for maintenance pursuant to Section 76 and will thus not be grantable through OMAFRA issued Administrative Policies for the Agricultural Drainage Infrastructure Program (ADIP). However, it was confirmed that under the current ADIP, future maintenance or replacement work carried out on access structures pursuant to the applicable Engineer's Report and supplemented by the cost sharing as established under this report, would be eligible for grants if the affected lands qualify to meet the ADIP eligibility criteria.

It was discussed that cost sharing shall only be determined and established under this report for access structures within the Municipality that do not have past Engineer's Reports with fair cost sharing established. The Municipality has several more recent reports that properly establish cost sharing for future maintenance or replacement of structures that do not require changes to be included under this report.

It was also discussed that all incidental costs associated with this project shall be charged against all lands and roads serviced by access structures within Municipal Drains that require cost sharing to be determined and established under this Engineer's Report. Following the completion and adoption of this report, the cost sharing provided in this report shall remain as aforesaid until otherwise determined and re-established through subsequent Engineer's Reports under the provisions of the Drainage Act.

Prior to finalizing the details of this Engineer's Report, we had additional discussions with the Municipality to review the specifics of the future maintenance cost sharing in greater detail.

Through our discussions, it was confirmed that cost sharing shall be determined and established under this report for all access structures across all Municipal Drains within the Municipality that do not have past Engineer's Reports with proper cost sharing established. In addition, the cost sharing established under past Engineer's Reports shall be included and shown under this report so the Municipality will have one comprehensive report for future maintenance and replacement cost sharing of all access structures across all Municipal Drains within the Municipality of Leamington.

Since past reports are at a minimum being reviewed to determine if cost sharing has been established for future maintenance and replacement of access structures, the cost sharing and structures shall also be reviewed to confirm if conditions have changed, or circumstances have arisen such as to justify a variation of the cost sharing. If deemed the case, the already established cost sharing from past Engineer's Reports shall be re-established under this report.

However, the Municipality indicated that any governing Engineer’s Reports adopted by By-Law within the last decade shall not have its cost sharing re-established under this report since there may be some outstanding debentures.

IV. FIELD SURVEY AND INVESTIGATIONS

Following the initial meetings and after reviewing all of the available information, the Municipality arranged for their staff to attend the various locations of all of the access structures throughout the Municipality to perform the necessary field investigations and collect all necessary details, measurements and other data as required. This generally included length, diameter, pipe material, headwall construction, driveable surface material, legal status and condition amongst other items. All of the collected information for all access structures over all Municipal Drains within Leamington was then organized by the Municipality into a digital inventory. The Municipality also arranged for their staff to review and compile any and all adopted By-Laws and governing reports on record related to the access structures.

For the purpose of establishing future maintenance cost sharing, we investigated and reviewed all of the complete inventory created by the Municipality, as well as all of the applicable past Engineer’s Reports for each drain. In total, 928 access structures across 126 Municipal Drains were identified and included as part of this report.

V. FINDINGS AND RECOMMENDATIONS

Based on our detailed investigations, examinations, and discussions with the Municipality, we would recommend that the costs of future maintenance and replacement works for all access structures as identified in this report be shared in the proportions as established in the **Bridge Cost Sharing Tables** provided in this report so that the costs can be fairly assessed to the affected landowners. All works associated with same shall be carried out in accordance with Sections 76 and 78 of the “Drainage Act, R.S.O. 1990, Chapter D.17 as amended 2021” as applicable, with bridge cost sharing to be assessed in accordance with the tables provided in this drainage report.

VI. ESTIMATE OF COST

Our estimate of the total cost of this work, including all incidental expenses, is the sum of **EIGHTY TWO THOUSAND EIGHT HUNDRED TWELVE DOLLARS (\$82,812.00)**, made up as follows:

INCIDENTALS

1) Report, Estimates, Meetings, Assistants, Expenses and Drawings	\$	70,300.00
2) Duplication Cost of Report and Drawings	\$	1,000.00

Report – Leamington Bridge Cost Sharing
For Existing Access Structures Within Municipal Drains
Municipality of Leamington - REI2018D005

2025-07-08

3)	Estimated Cost of Public Information Centre and Associated Report Amendments	\$	5,000.00
4)	Net HST on Items Above (1.76 %)	\$	1,512.00
5)	Estimated Cost of Financing	\$	5,000.00
	TOTAL FOR INCIDENTALS	\$	82,812.00
	TOTAL ESTIMATE	\$	82,812.00

VII. DRAWINGS AND BRIDGE COST SHARING TABLES

As part of this report, we have prepared and attached **Bridge Cost Sharing Tables** that establish the required cost sharing proportions for the access structures considered under this report. We have also prepared and attached drawings that show the approximate location of said structures along their respective Municipal Drain.

The drawings and **Bridge Cost Sharing Tables** are attached to the back of this report and are labelled herein as separate Appendices starting from Appendix “REI-1” to Appendix “REI-126” for each respective Municipal Drain, which are organized in alphabetical order. To assist with quickly locating a particular Municipal Drain, an Index has been included at the very end of this report.

VIII. ASSESSMENTS

The Drainage Act, R.S.O. 1990, Chapter D.17 as amended 2021, gives the Engineer the authority to assess liable lands, roads and public utilities for benefit, outlet and injury liability, special benefit and special assessments. We have determined that the following type of assessments are applicable to this project, as defined in Section 1 of the Drainage Act:

- i. “Special Benefit” means any additional work or feature included in the construction, repair or improvement of a drainage works that has no effect on the functioning of the drainage works.

More specifically, assessment for “Special Benefit” in accordance with Section 24 of the Act states that “The engineer may assess for special benefit any lands for which special benefits have been provided by the drainage works.”

We have determined that a “Special Benefit” assessment shall be assessed to all lands and roads that have had proper bridge cost sharing determined, established or re-established under this report since the cost sharing provided results in an improvement to the drainage works that has

no effect on the functioning of the drainage works and provides a special benefit to said lands and roads in the form of fair distribution of future maintenance and replacement costs of the access structures servicing them.

There are no construction costs as part of this project and as such the total project cost is equivalent to the incidental costs incurred by the engineer. Although the extent of time spent on the various Municipal Drains varied based on the number of access structures, affected landowners and roads as well as the accuracy and complexity of past Engineer' Reports, the time and expenses spent to determine, establish and re-establish cost sharing was virtually the same for all access structures considered under this report.

Therefore, in order to be fair to all concerned, we have decided that the total costs associated with this project shall be equally divided between all lands and roads that have had proper cost sharing of their access structures determined, established or re-established under this report, regardless of Municipal Drain. The lands and roads that have bridge cost sharing proportions established from past Engineer's Reports shown, but that were not adjusted under this report, shall not be assessed any costs.

Based on the total estimated project cost of \$82,812.00, the cost per access structure shall be approximately \$122.50 for each of the 676 access structures that have had proper cost sharing determined, established or re-established under this report. The cost per access structure shall be divided equally and assessed as a "Special Benefit" assessment to all of the parcel(s) serviced by the structure.

Accordingly, no detailed Schedule of Assessment is included in this report, and we recommend that all incidental costs associated with this project be charged as described above against all of the lands and roads identified in the attached **Bridge Cost Sharing Tables** that have had cost sharing for future maintenance and replacement determined, established or re-established under this report.

IX. GRANTS

The Ontario Ministry of Agriculture, Food and Agribusiness (OMAFRA) issued Administrative Policies for the Agricultural Drainage Infrastructure Program (ADIP). This program provides financial assistance for eligible costs and assessed lands pursuant to the Drainage Act. Sections 85 to 90 of the Drainage Act allow the Minister to provide grants for various activities under said Act. Sections 85 and 87 make it very clear that grants are provided at the discretion of the Minister. Based on the current ADIP, "lands used for agricultural purposes" may be eligible for a grant in the amount of 1/3 of their total assessment. The policies define "lands used for agricultural purposes" as those lands eligible for the "Farm Property Class Tax Rate". The Municipal Clerk has provided this information to the Engineer from the current property tax roll. Properties that do not meet the criteria are not eligible for grants.

This report has been undertaken in accordance with Section 76 of the Drainage Act and thus the engineering costs incurred for its preparation would not be eligible under the ADIP policies for grants as per the Act. However, when future maintenance works are carried out on the access structures following the applicable governing Engineer's Reports adopted by By-Law, supplemented by the cost sharing established under this report, we expect that affected privately owned lands that satisfy the eligibility criteria would be eligible for grants.

Therefore, when future maintenance works are carried out on the access structures as identified within this report, we would recommend that the Municipality of Leamington make an application for grants to the Ontario Ministry of Agriculture, Food and Agribusiness (OMAFRA) in accordance with Section 88 of the "Drainage Act, R.S.O. 1990, Chapter D.17, as amended 2021" for any grants that may be available for this project. Although it is our opinion that certain lands shall likely be eligible for grants, there is no guarantee that these lands will qualify or that grants may be available in the future.

X. CONSIDERATIONS FOR COST SHARING

In general, the **Bridge Cost Sharing Tables** included in the Appendices of this report define the access structure number, always beginning from the most upstream structure along the drain towards the most downstream, the assessment roll number(s) information or road name(s) and landowner(s) name(s) of the affected parcel(s) serviced by the structure, as well as the cost sharing percentages to be shared between the abutting landowner(s) and upstream lands and roads. The assessment roll numbers, and landowner names shown in this report have been identified based on the latest information available from the Municipality at the time of the preparation of this report.

The tables also indicate the Engineer's name that authored the governing Engineer's Report adopted by By-Law for future maintenance or replacement of the access structures, the date of the report and the adopted By-Law number. The identified governing Engineer's Reports may or may not establish cost sharing. Regardless, the Schedules of Assessment within these reports shall be used in conjunction with the cost sharing proportions shown in the **Bridge Cost Sharing Tables** to accurately distribute the assessments against upstream lands and roads within the watersheds of the respective drains.

If no Engineer's name, report date and By-Law number is provided for an access structure, it means that there is no governing Engineer's Report specifically for future maintenance or replacement of this structure, and the cost sharing was subsequently established under this report. In this case, the Schedules of Assessment found within the Engineer's Report adopted by By-Law governing future maintenance of the Municipal Drain where the access structure is located shall be used in conjunction with the cost sharing proportions shown in the **Bridge Cost Sharing Tables** to accurately distribute the assessments against the lands served and the upstream lands and roads within the watersheds of the respective drains. If the Schedules of

Assessments are found to be unfair or unusable, then an Engineer's Report through the provisions of the Drainage Act will be required.

The cost sharing established in past Engineer's Reports was reviewed to confirm if any variations were required. When it was deemed that conditions had changed, or circumstances had arisen such as to justify a variation of the cost sharing, it has been re-established under this report. In general, the conditions or circumstances that justified a variation of the cost sharing were as follows:

- i. Cost sharing was originally established based on the typical 50/50 cost sharing practice, regardless of the access structure's location relative to the entire reach of the drain, or the reach of the drain has since changed.
- ii. Cost sharing did not originally consider access structure length beyond the standard 6.10 metre (20.0 ft.) top width, or the access structure has since been lengthened beyond the standard top width.
- iii. Cost sharing did not originally differentiate between primary and secondary access structures, or severances, land use changes or property additions have since taken place affecting the primary or secondary status of the access structure.
- iv. Cost sharing did not originally consider multiple abutting landowner(s) serviced by the access structure, or severances, land use changes or property additions have since taken place affecting the abutting landowner(s) serviced by the access structure.
- v. If cost sharing had to be determined or re-established under this report for the majority of access structures along a drain, then the existing cost sharing established from past Engineer's Reports for the remaining structures was further reviewed and potentially re-established to ensure conformance with the proportions established in this report to ensure fairness to all affected landowners within the watershed.

When cost sharing established from past Engineer's Reports was re-established under this report, a footnote explaining the rationale for the change was provided. Footnotes were also included throughout the **Bridge Cost Sharing Tables** when it was deemed necessary to provide additional information or clarification.

The Municipality indicated that any governing Engineer's Reports adopted by By-Law within the last decade shall not have its cost sharing re-established under this report even if the rationale outlined above applied since there may be some outstanding debentures.

XI. FUTURE MAINTENANCE

All of the access structures as identified within this report, although not maintained under this report, shall be maintained or replaced in the future by the Municipality of Leamington in accordance with the governing Engineer's Report adopted by By-Law for said structures. Should any maintenance works be required in the future to the access structures as identified within this report, all costs are to be shared by the abutting landowner(s) and upstream affected lands and roads within their respective watersheds in accordance with the proportions provided in the **Bridge Cost Sharing Tables** included in the Appendices of this report, so that future maintenance costs can be properly assessed to the affected landowners.

The sharing percentages between all benefiting abutting landowner(s) serviced by said structures and the upstream lands and roads affected by said structures, have been established on the basis of where the structures are located relative to the entire reach of their respective Municipal Drains. The percentage share to the abutting landowner(s) shall be assessed as a "Benefit" assessment to the parcel(s) serviced by the structure.

The balance percentage to all affected adjacent and upstream lands and roads shall be assessed as an "Outlet Liability" assessment against the lands and roads lying upstream of the structure for which future maintenance works has been carried out, including the proportion of the abutting lands located upstream of said structure, within the watershed of the respective drain. These "Outlet Liability" assessments shall be shared in the same proportions as the outlet assessments established within the maintenance Schedules of Assessment of the governing Engineer's Report adopted by By-Law for said drain.

Said maintenance works would include works to the structure, bedding, backfill, end treatment and other ancillary work. Should concrete or asphalt driveway surfaces over these structures require removal as part of the maintenance works, these surfaces shall be repaired or replaced as part of the work. Likewise, if any fencing, gate, decorative walls, guard rails or other Special Features exist that will be impacted by the maintenance works, they are also to be removed and restored or replaced as part of the structure maintenance work. However, the cost of the supply and installation of any surface material other than Granular "A" material, and the cost of the removal and restoration or replacement, if necessary, of any Special Features, shall be totally (100%) assessed to the benefiting adjoining owner(s) serviced by said structure.

In addition, should a structure have an increased top width beyond the standard 6.10 metre (20.0 ft.) top width, or is an enclosure required by the owner, all of the increased costs resulting from same shall be totally (100%) assessed to the benefiting adjoining owner serviced by said structure.

Under normal circumstances, the cost sharing of an access structure is based on the location of said structure relative to the entire reach of the drain. A standard structure located near the midpoint of the drain reach would typically be assessed 50.0% of the future maintenance costs as a "Benefit" assessment against the abutting landowner(s) being serviced by the access

structure, with the remaining 50.0% of the future maintenance costs assessed as an “Outlet Liability” assessment against the lands and roads lying upstream of said structure within the drain watershed.

Access structures located downstream of the midpoint of the drain reach are typically assessed less than 50% “Benefit” assessment to reflect the increase in volume and rate of flow of the water artificially caused to flow through said structures from the upstream lands and roads that result in the increased sizing of the structures. Similarly, access structures located upstream of the midpoint of the drain reach are typically assessed more than 50% “Benefit” assessment since there are less upstream lands and roads contributing flows through the structures.

The assessment rational outlined above applies only to the primary or first access structure to a property. Additional access structures servicing the same property are normally assessed 100% to the benefiting adjoining owner serviced by the structure. Primary access structures are typically those that have been previously identified within past Engineer’s Reports adopted under By-Law. When no reports were available, the primary access for a property was established from our detailed review and investigations.

Any access structures that are road crossings shall be totally (100%) assessed to the respective road authority or public utility pursuant to Section 26 of the Drainage Act. Additionally, when future maintenance works is required to these structures, Section 69 of the Drainage Act provides the road authority or public utility with the option to carry out the works themselves. However, should the public utility or road authority not exercise this option, or does not complete such works within a reasonable time and without unnecessary delay, such works may be completed by the Municipality and the costs shall be charged to the respective road authority or public utility.

All of the above provisions for cost sharing have been considered when establishing the cost sharing to be utilized for any future maintenance works carried out to the entire existing length of the access structures as identified within this report. These details have been summarized within the **Bridge Cost Sharing Tables** included in the Appendices of this report.

If any future maintenance works to an access structure were to include lengthening of the structure, we would recommend that the tender for the works clearly separate the costs for the following items in order to assist with accurately assessing the future maintenance costs:

1. An item for the cost to repair and improve the existing length of the access structure, including all works to the structure, bedding, backfill, end treatment and other ancillary work as required.
2. An item for the cost to provide any additional length to the access structure, including all works to the extension, bedding, backfill and other ancillary work as required.

Report – Leamington Bridge Cost Sharing
For Existing Access Structures Within Municipal Drains
Municipality of Leamington - REI2018D005

2025-07-08

3. An item for the cost of the supply and installation of any surface material other than Granular "A" material, and the cost of the removal and restoration or replacement, if necessary, of any Special Features.

The costs for Item 1. shall be proportioned on the same basis as shown in the **Bridge Cost Sharing Tables** included in the Appendices of this report. The costs for both Items 2. and 3. shall be totally (100%) assessed to the benefiting adjoining owner(s) serviced by the lengthened structure.

We further recommend that the future maintenance cost sharing as set out herein shall remain as aforesaid until otherwise determined and re-established under the provisions of the "Drainage Act, R.S.O. 1990, Chapter D.17 as amended 2021".

All of which is respectfully submitted.

Rood Engineering Inc.



Gerard Rood, P.Eng.



DM/tm

ROOD ENGINEERING INC.

Consulting Engineers
9 Nelson Street
LEAMINGTON, Ontario N8H 1G6

APPENDICES “REI-1 TO REI-126”

BRIDGE COST SHARING TABLES AND MUNICIPAL DRAIN PLANS

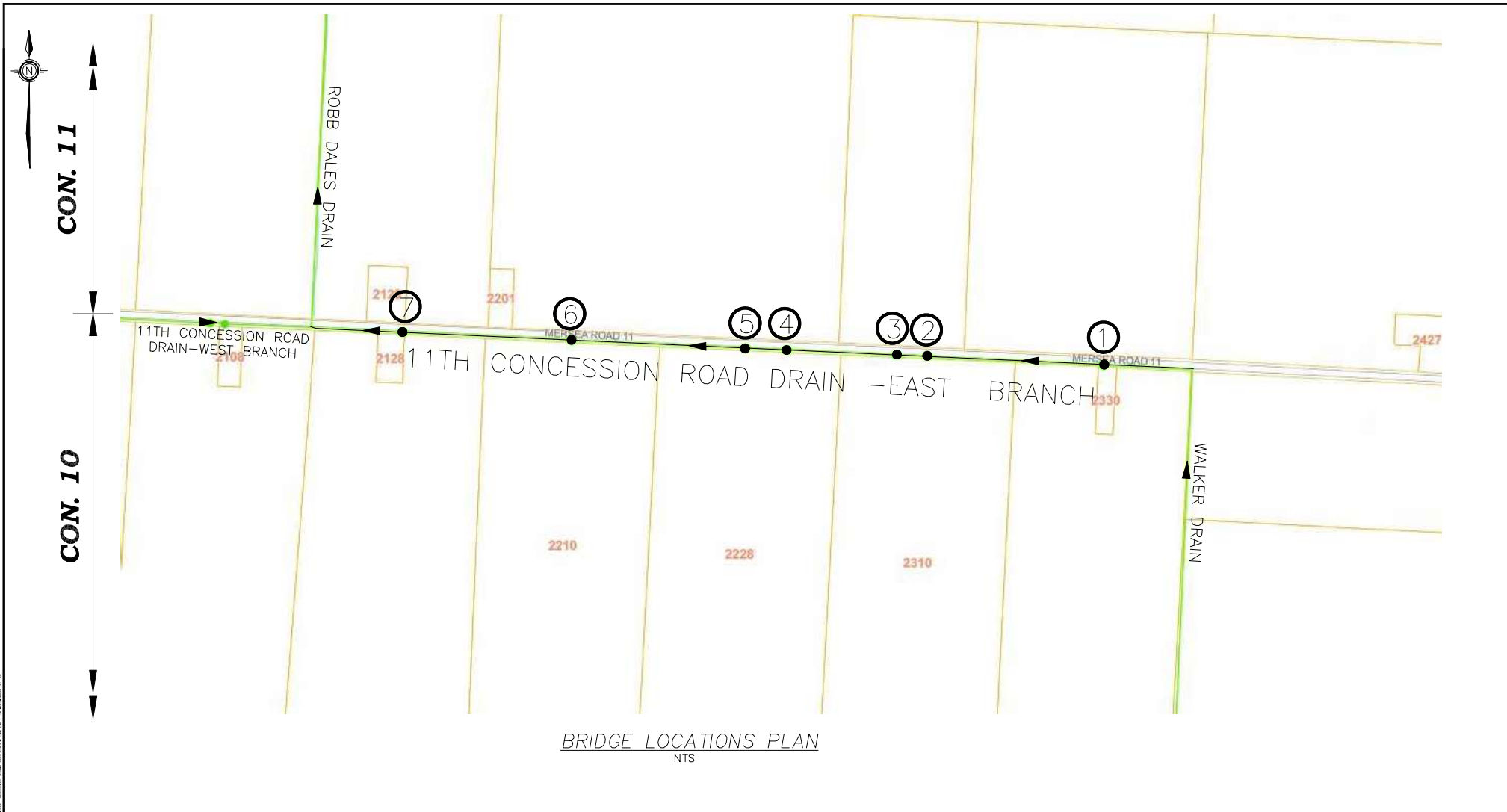
APPENDIX "REI-1"
BRIDGE COST SHARING FOR
10TH CONCESSION ROAD DRAIN EAST

<u>BRIDGE NO.</u>	<u>ROLL NO./ ROAD NAME</u>	<u>OWNER'S NAME</u>	<u>% TO ABUTTING OWNERS</u>	<u>% TO UPSTREAM LANDS</u>	<u>BYLAW</u>	<u>REPORT ENGINEER</u>	<u>REPORT DATE</u>
1	810-00901	Robert Kimball	85.9	14.1			
2	810-01310	La & Am Khaoorn	89.2	10.8			
3	810-01300	Rempel Farms (Wheatley) Ltd.	85.0	15.0			
4	810-01450	Harold & Mary Adams	84.3	15.7	289-01 ¹	Bruce D. Crozier	September 12th, 2001
5	810-01400	Rempel Farms (Wheatley) Ltd.	84.4	15.6	289-01 ¹	Bruce D. Crozier	September 12th, 2001
6	810-01550	John McLister & Nathalie Constantineau	83.8	16.2			
7	810-01600	Roger Gillanders	81.0	19.0			
8	810-01700	Timothy & Bernadette Mullen	81.4	18.6	3308 ²	William J. Settingington	June 7th, 1976
9	810-01800	Windfall Farms Corp.	100.0	0.0			
10	810-01800 810-01810	Windfall Farms Corp. Randy & Dawn Kimball	41.6 41.6	16.9	594-05 ¹	Bruce D. Crozier	April 5th, 2005
11	810-02010	Chad & Dana Robinson	80.7	19.3	194-12 ³	Bruce D. Crozier	December 21st, 2011
12	County Road 1	Municipality of Chatham-Kent	100.0	0.0			

-
1. Cost sharing has been re-established under this report since previously established cost sharing was based on 50/50 practice.
 2. Cost sharing has been re-established under this report since no cost sharing was previously established in Engineer's Report.
 3. Cost sharing has been re-established under this report to conform with determined cost sharing of other access structures along the Municipal Drain.
-

APPENDIX "REI-2"
BRIDGE COST SHARING FOR
11TH CONCESSION ROAD DRAIN – EAST BRANCH

<u>BRIDGE</u> <u>NO.</u>	<u>ROLL NO./</u> <u>ROAD NAME</u>	<u>OWNER'S NAME</u>	<u>% TO</u> <u>ABUTTING</u> <u>OWNERS</u>	<u>% TO</u> <u>UPSTREAM</u> <u>LANDS</u>	<u>BYLAW</u>	<u>REPORT ENGINEER</u>	<u>REPORT DATE</u>
1	850-02200 850-02250	T Garant Farms Inc. Helena Neustaeter	45.5 45.5	9.0			
2	850-02100	Virgil & Patricia Recker	79.9	20.1			
3	850-02100	Virgil & Patricia Recker	100.0	0.0			
4	850-02000	Richard Imeson	100.0	0.0			
5	850-02000	Richard Imeson	79.7	20.3			
6	850-01900	Walker Windfall Farms Ltd.	78.4	21.6			
7	850-01810	Murray, Karen & Tania Walker	78.3	21.7			



BRIDGE LOCATIONS PLAN
NTS

NOTES:

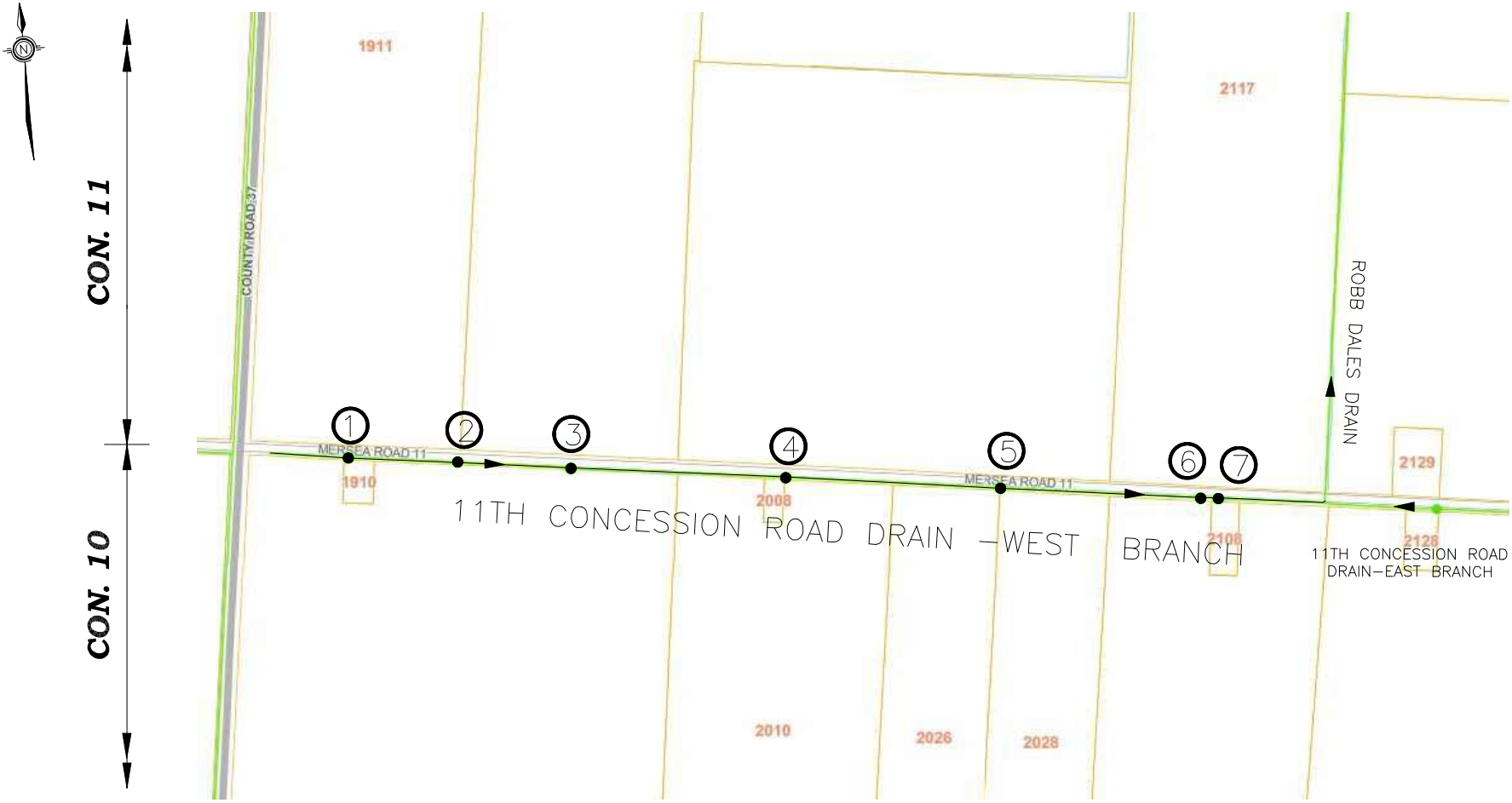
11TH CONCESSION ROAD DRAIN-EAST BRANCH
(GEOGRAPHIC TOWNSHIP OF MERSEA)
IN THE
MUNICIPALITY OF LEAMINGTON
IN THE
COUNTY OF ESSEX•ONTARIO

ROOD ENGINEERING INC.		CONSULTING ENGINEERS Leamington, Ontario 519-322-1621	
FILE No.:	DRAWN BY:A.C.	DATE:	APPENDIX "REI-2"
REI2018D005	PLOT CODE:1:1	2025-07-08	1 OF 1
	FILE:REI2018D005.DWG		

2025-07-08 10:11:11 AM C:\Users\Public\Documents\AutoCAD\2025\20250708\11th Concession Road Drain - East Branch.dwg Plot Date: 2025-07-08

APPENDIX "REI-3"
BRIDGE COST SHARING FOR
11TH CONCESSION ROAD DRAIN – WEST BRANCH

<u>BRIDGE NO.</u>	<u>ROLL NO./ ROAD NAME</u>	<u>OWNER'S NAME</u>	<u>% TO ABUTTING OWNERS</u>	<u>% TO UPSTREAM LANDS</u>	<u>BYLAW</u>	<u>REPORT ENGINEER</u>	<u>REPORT DATE</u>
1	850-01201	Abram & Maria Klassen Hiebert	86.6	13.4			
2	850-01200	Goslin Farms Ltd.	86.8	13.2			
3	850-01200	Goslin Farms Ltd.	100.0	0.0			
4	850-01300	Lottie Walker	44.3	11.4			
	850-01400	Cornelius & Nancy Unger	44.3				
5	850-01500	Murray & Paul Walker	41.6	16.8			
	850-01600	Murray, Karen & Paul Walker	41.6				
6	850-01700	Karen Walker	82.1	17.9			
7	850-01710	Lindsay Walker	81.7	18.3			



BRIDGE LOCATIONS PLAN
NTS

NOTES:

11TH CONCESSION ROAD DRAIN - WEST BRANCH
(GEOGRAPHIC TOWNSHIP OF MERSEA)
IN THE
MUNICIPALITY OF LEAMINGTON
IN THE
COUNTY OF ESSEX • ONTARIO

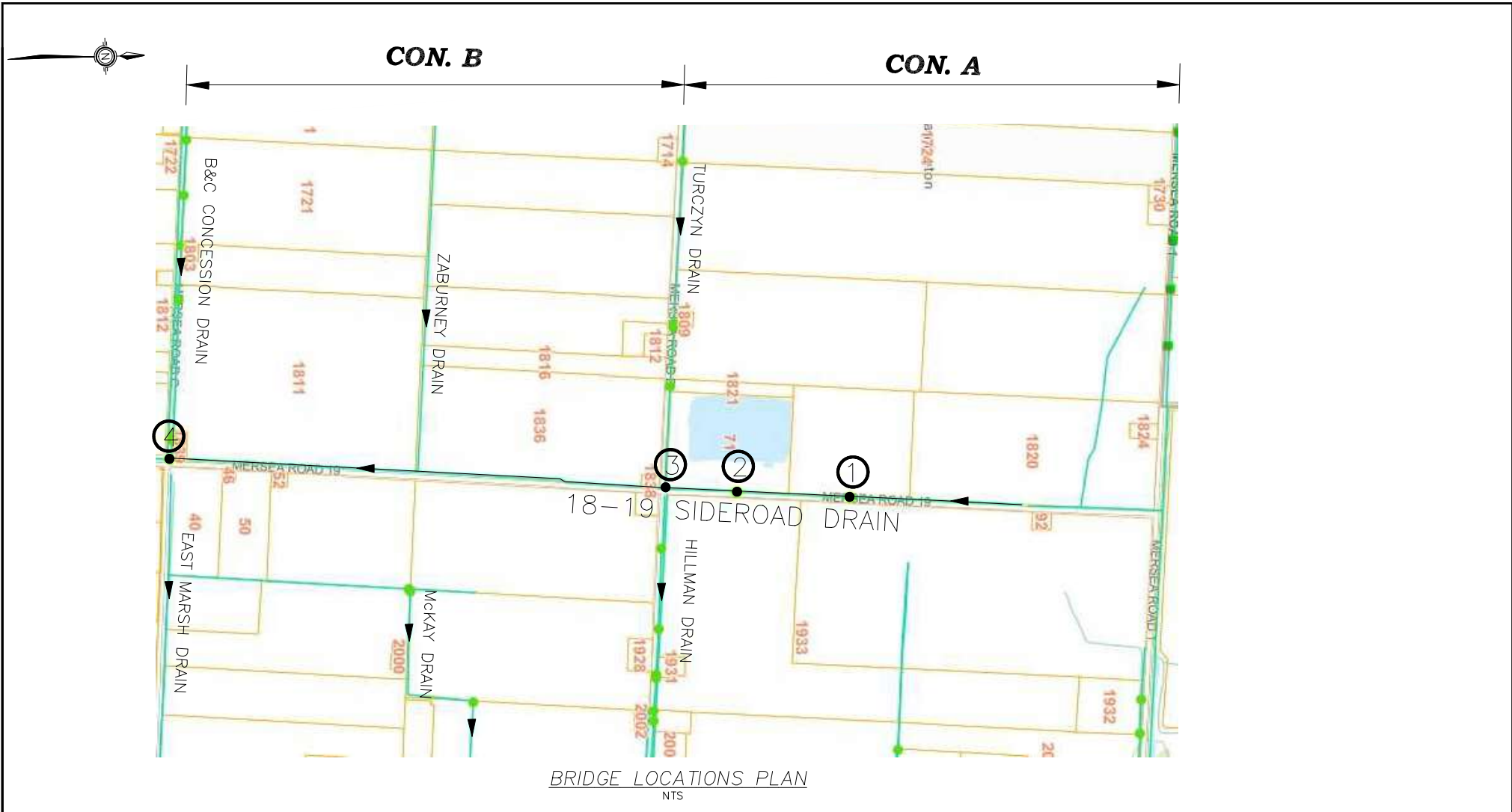
ROOD
ENGINEERING
INC.
CONSULTING ENGINEERS
Leamington, Ontario
519-322-1621

FILE No.: REI2018D005	DRAWN BY: A.C. PLOT CODE: 1 FILE: REI2018D005.DWG	DATE: 2025-07-08	APPENDIX "REI-3" 1 OF 1
--------------------------	---	---------------------	----------------------------

MERSEA TOWNSHIP GIS DATA PROVIDED BY MERSEA TOWNSHIP GIS DEPARTMENT, 2025. ALL RIGHTS RESERVED.

APPENDIX "REI-4"
BRIDGE COST SHARING FOR
18-19 SIDEROAD DRAIN

<u>BRIDGE</u>	<u>ROLL NO./</u>		<u>% TO</u>	<u>% TO</u>			
<u>NO.</u>	<u>ROAD NAME</u>	<u>OWNER'S NAME</u>	<u>ABUTTING</u>	<u>UPSTREAM</u>	<u>BYLAW</u>	<u>REPORT ENGINEER</u>	<u>REPORT DATE</u>
			<u>OWNERS</u>	<u>LANDS</u>			
1	480-02800	University of Windsor	80.0	20.0			
2	480-00100	William Petryschuk & Dawn Cassidy	77.5	22.5			
3	Mersea Road B	Municipality of Leamington	100.0	0.0			
4	Mersea Road C	Municipality of Leamington	100.0	0.0			



NOTES:

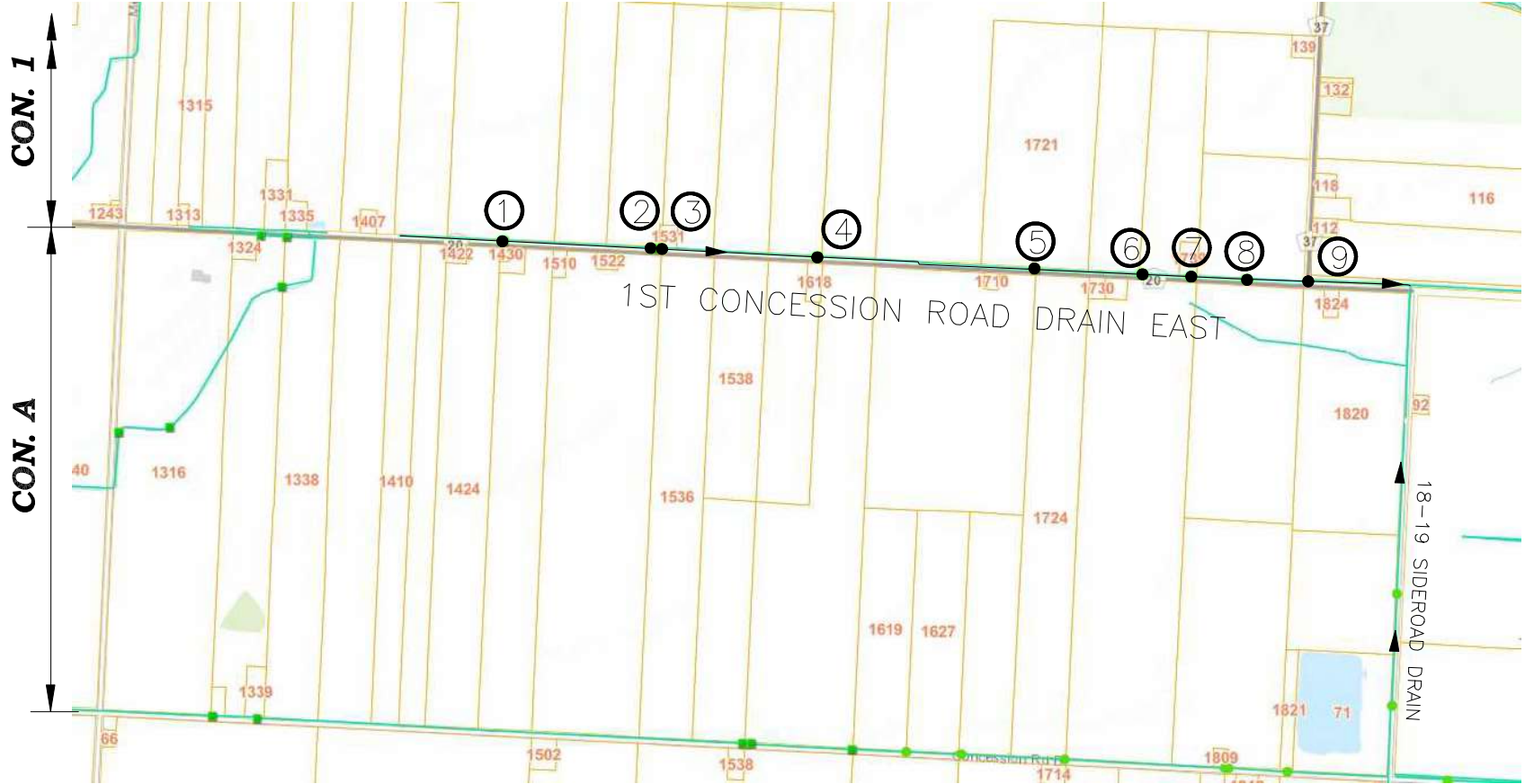
18-19 SIDEROAD DRAIN
 (GEOGRAPHIC TOWNSHIP OF MERSEA)
 IN THE
 MUNICIPALITY OF LEAMINGTON
 IN THE
 COUNTY OF ESSEX • ONTARIO

ROOD ENGINEERING INC. CONSULTING ENGINEERS Leamington, Ontario 519-322-1621			

APPENDIX "REI-5"
BRIDGE COST SHARING FOR
1ST CONCESSION ROAD DRAIN EAST

<u>BRIDGE NO.</u>	<u>ROLL NO./ ROAD NAME</u>	<u>OWNER'S NAME</u>	<u>% TO ABUTTING OWNERS</u>	<u>% TO UPSTREAM LANDS</u>	<u>BYLAW</u>	<u>REPORT ENGINEER</u>	<u>REPORT DATE</u>
1	510-01900	Thomas J Dick Farms Inc.	80.8	19.2	377-14	Gerard Rood	January 30th, 2014
2	510-00500	Paul Tiessen	19.0	24.0	377-14 ¹	Gerard Rood	January 30th, 2014
	510-00505	Tiessen Acres Ltd.	19.0				
	510-00510	Suzanne Tiessen	19.0				
	510-00515	Martin Tiessen	19.0				
3	510-00520	Peter & Anna Guenther	73.1	26.9	377-14	Gerard Rood	January 30th, 2014
4	510-00400	Tiessen Acres Ltd.	72.1	27.9	377-14	Gerard Rood	January 30th, 2014
5	510-00300	William Petryschuk & Dawn Cassidy	54.2	45.8	377-14	Gerard Rood	January 30th, 2014
6	510-00202	Tiessen Acres Ltd.	24.4	51.2	377-14	Gerard Rood	January 30th, 2014
	510-00200	Tiessen Acres Ltd.	24.4				
7	510-00203	Jane Murray & Craig Buchenauer	47.0	53.0	377-14	Gerard Rood	January 30th, 2014
8	510-00100	Caldwell First Nation Holdings Gp Inc.	44.6	55.4	377-14	Gerard Rood	January 30th, 2014
9	Mersea Road 19	Municipality of Leamington	100.0	0.0			

1. Cost sharing has been re-established under this report to conform with determined cost sharing of other access structures along the Municipal Drain.



BRIDGE LOCATIONS PLAN
NTS

NOTES:

1ST CONCESSION ROAD DRAIN EAST
(GEOGRAPHIC TOWNSHIP OF MERSEA)
IN THE
MUNICIPALITY OF LEAMINGTON
IN THE
COUNTY OF ESSEX•ONTARIO

ROOD
ENGINEERING
INC. CONSULTING ENGINEERS
Leamington, Ontario
519-322-1621

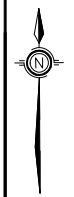
FILE No.: REI2018D005	DRAWN BY:A.C. PLOT CODE:1 FILE:REI2018D005.DWG	DATE: 2025-07-08	APPENDIX "REI-5" 1 OF 1
--------------------------	--	---------------------	----------------------------

2025-07-08 10:11:11 AM C:\Users\jrood\OneDrive\Documents\2025\20250708\20250708.dwg

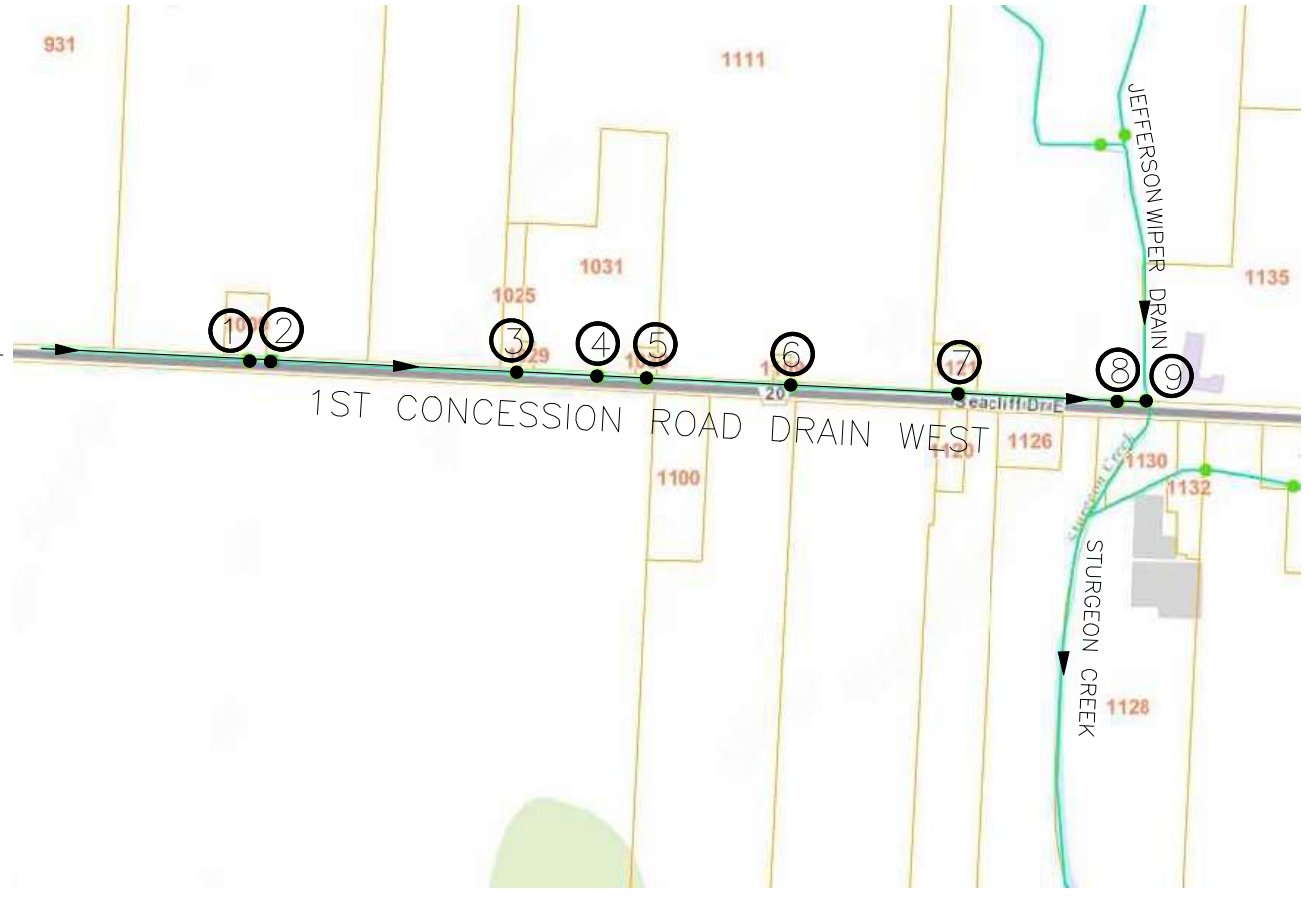
APPENDIX "REI-6"
BRIDGE COST SHARING FOR
1ST CONCESSION ROAD DRAIN WEST

<u>BRIDGE NO.</u>	<u>ROLL NO./ ROAD NAME</u>	<u>OWNER'S NAME</u>	<u>% TO ABUTTING OWNERS</u>	<u>% TO UPSTREAM LANDS</u>	<u>BYLAW</u>	<u>REPORT ENGINEER</u>	<u>REPORT DATE</u>
1	520-01550	Michael & Nancy Enns	80.4	19.6			
2	520-01500	882885 Ontario Ltd.	82.1	17.9	249-01 ¹	Gerard Rood	April 3rd, 2001
3	520-01400	Peter & Margaretha Knelsen	41.1	17.8			
	520-01450	Peter & Margaretha Knelsen	41.1				
4	520-01300	Pedro & Nancy Friesen	72.6	27.4			
5	520-01200	George & Christine Holt	66.2	33.8			
6	520-01000	Ingratta Holdings Inc.	36.6	26.8			
	520-01100	Harrold & Shirley Harris	36.6				
7	520-00950	David & Charlene Epp	53.5	31.0			
	520-00900	Lycoland Farms Ltd.	15.5				
8	520-00900	Lycoland Farms Ltd.	100.0	0.0			
9	Mersea Road 1	Municipality of Leamington	100.0	0.0			

1. Cost sharing has been re-established under this report to conform with determined cost sharing of other access structures along the Municipal Drain.



CON. 1
CON. A



BRIDGE LOCATIONS PLAN
NTS

NOTES:

1ST CONCESSION ROAD DRAIN WEST
(GEOGRAPHIC TOWNSHIP OF MERSEA)
IN THE
MUNICIPALITY OF LEAMINGTON
IN THE
COUNTY OF ESSEX • ONTARIO

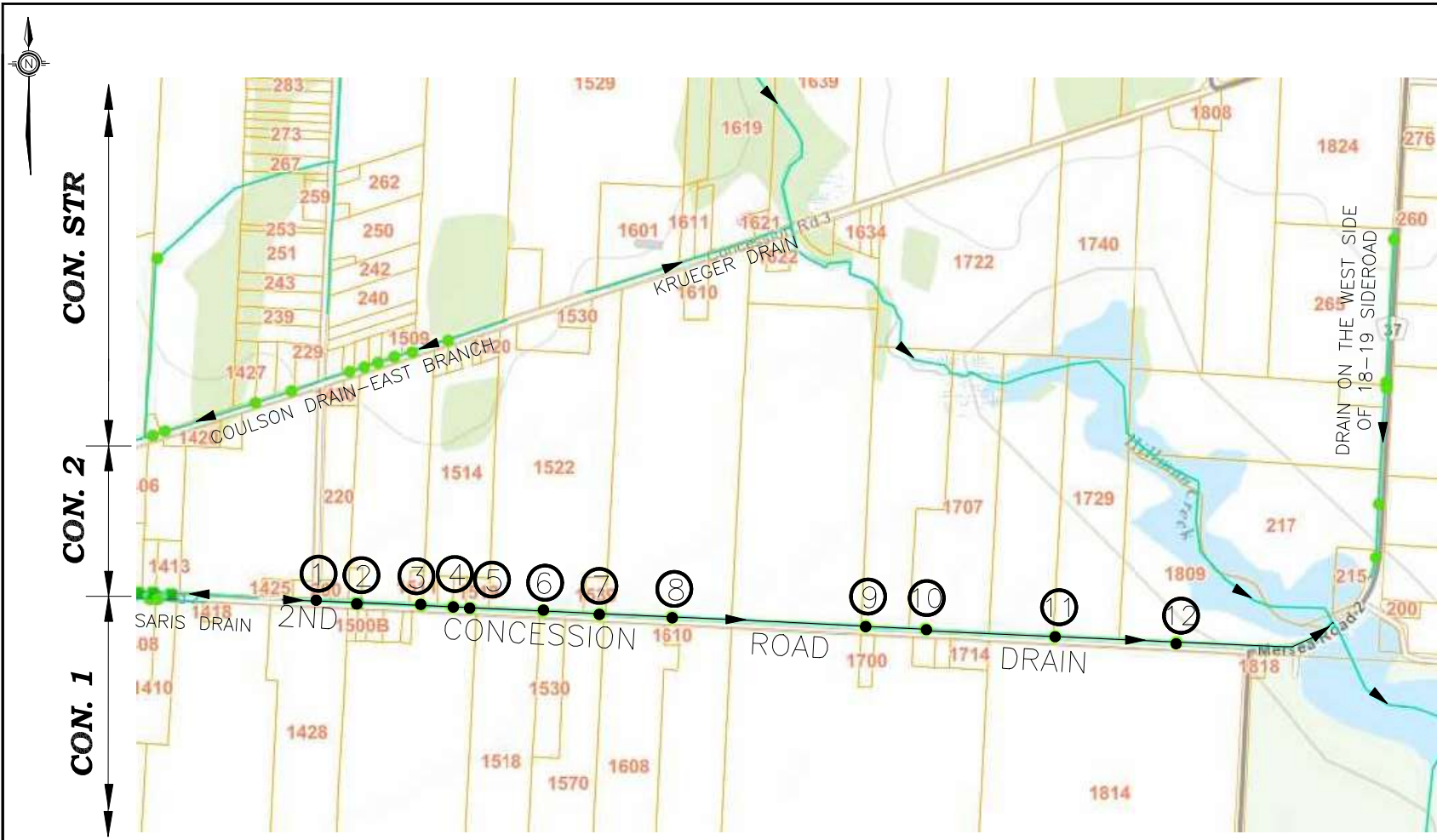
ROOD ENGINEERING INC.		CONSULTING ENGINEERS Leamington, Ontario 519-322-1621	
FILE No.: REI2018D005	DRAWN BY: A.C. PLOT CODE: 1 FILE: REI2018D005.DWG	DATE: 2025-07-08	APPENDIX "REI-6" 1 OF 1

REI2018D005.DWG: 2025-07-08 10:00 AM

APPENDIX "REI-7"
BRIDGE COST SHARING FOR
2ND CONCESSION ROAD DRAIN

<u>BRIDGE NO.</u>	<u>ROLL NO./ ROAD NAME</u>	<u>OWNER'S NAME</u>	<u>% TO ABUTTING OWNERS</u>	<u>% TO UPSTREAM LANDS</u>	<u>BYLAW</u>	<u>REPORT ENGINEER</u>	<u>REPORT DATE</u>
1	Mersea Road 15	Municipality of Leamington	100.0	0.0			
2	570-01405	Heinrich & Susan Penner	83.5	16.5	730-06 ¹	Bruce D. Crozier	October 6th, 2006
3	570-01100	Colin Mazwell & Deborah Ann McPherson	83.0	17.0			
4	570-01000	Elizabeth Cartier & Cayden Brown	73.8	26.2			
5	570-00900	Milissa Wigfield	60.3	11.6			
	570-00950	Abram & Helena Thiessen	28.1				
6	570-01901	1382244 Ontario Ltd.	68.4	31.6			
7	570-00800	Randall & Jean Cornies	64.0	36.0			
8	570-02100	Tiessen Acres Ltd.	31.1	37.8			
	570-00701	Tiessen Acres Ltd.	31.1				
9	570-00700	1056256 Ontario Ltd. C/o Stephen McDowell	48.0	52.0			
10	570-00610	David & Jean Paterson	51.2	48.8			
11	570-00600	Chad & Dana Robinson	24.5	51.0			
	570-00605	Harlan & Lunne Nash	24.5				
12	570-00500	Gregory Petryschuk	38.8	61.2			

1. Cost sharing has been re-established under this report since previously established cost sharing was based on 50/50 practice.



BRIDGE LOCATIONS PLAN
NTS

NOTES:

2ND CONCESSION ROAD DRAIN
(GEOGRAPHIC TOWNSHIP OF MERSEA)
IN THE
MUNICIPALITY OF LEAMINGTON
IN THE
COUNTY OF ESSEX • ONTARIO

ROOD ENGINEERING INC. CONSULTING ENGINEERS Leamington, Ontario 519-322-1621		FILE No.:	DATE:	APPENDIX "REI-7" 1 OF 1
		REI2018D005	2025-07-08	
DRAWN BY: A.C.		FILE CODE: 1		
PLOT CODE: 1		FILE: REI2018D005.DWG		

2025-07-08 10:11:13 AM C:\Users\mrood\OneDrive\Documents\REI2018D005.dwg

APPENDIX "REI-8"
BRIDGE COST SHARING FOR
4TH CONCESSION ROAD DRAIN

<u>BRIDGE NO.</u>	<u>ROLL NO./ ROAD NAME</u>	<u>OWNER'S NAME</u>	<u>% TO ABUTTING OWNERS</u>	<u>% TO UPSTREAM LANDS</u>	<u>BYLAW</u>	<u>REPORT ENGINEER</u>	<u>REPORT DATE</u>
1	660-00300	Whittle Farms Inc.	100.0	0.0	347-02 ¹	Bruce D. Crozier	May 28th, 2002
2	660-00300	Whittle Farms Inc.	100.0	0.0	347-02 ¹	Bruce D. Crozier	May 28th, 2002
3	660-00300 660-00310	Whittle Farms Inc. Blanche Whittle	38.6 38.6	22.8	347-02 ¹	Bruce D. Crozier	May 28th, 2002
4	660-00300	Whittle Farms Inc.	100.0	0.0	347-02 ¹	Bruce D. Crozier	May 28th, 2002
5	660-06300 660-00205	Municipality of Leamington Union Gas Limited	50.0 50.0	0.0			
6	660-00203	1552985 Ontario Inc.	78.3	21.7	350-02 ¹	Bruce D. Crozier	May 31st, 2002
7	660-00200	Pencor Developments Inc.	85.9	14.1	420-14	Gerard Rood	July 29th, 2014
8	660-00100	Morse Leasing Inc.	85.0	15.0	54-21	David Basilius	May 20th, 2021
9	660-00100	Morse Leasing Inc.	100.0	0.0			

1. Cost sharing has been re-established under this report since previously established cost sharing was based on 50/50 practice.



CON. 4
CON. 3



BRIDGE LOCATIONS PLAN
NTS

NOTES:

4TH CONCESSION ROAD DRAIN
(GEOGRAPHIC TOWNSHIP OF MERSEA)
IN THE
MUNICIPALITY OF LEAMINGTON
IN THE
COUNTY OF ESSEX • ONTARIO

**ROOD
ENGINEERING
INC.** *CONSULTING ENGINEERS*
Leamington, Ontario
519-322-1621

FILE No.: REI2018D005
DRAWN BY: A.C.
PLOT CODE: 1:1
FILE: REI2018D005.DWG

DATE: 2025-07-08

APPENDIX 'REI-8'
1 OF 1

2025-07-08 10:14:00 AM C:\Users\A.C.\Desktop\Projects\2025\4th Concession Road Drain\Drawings\4th Concession Road Drain.dwg

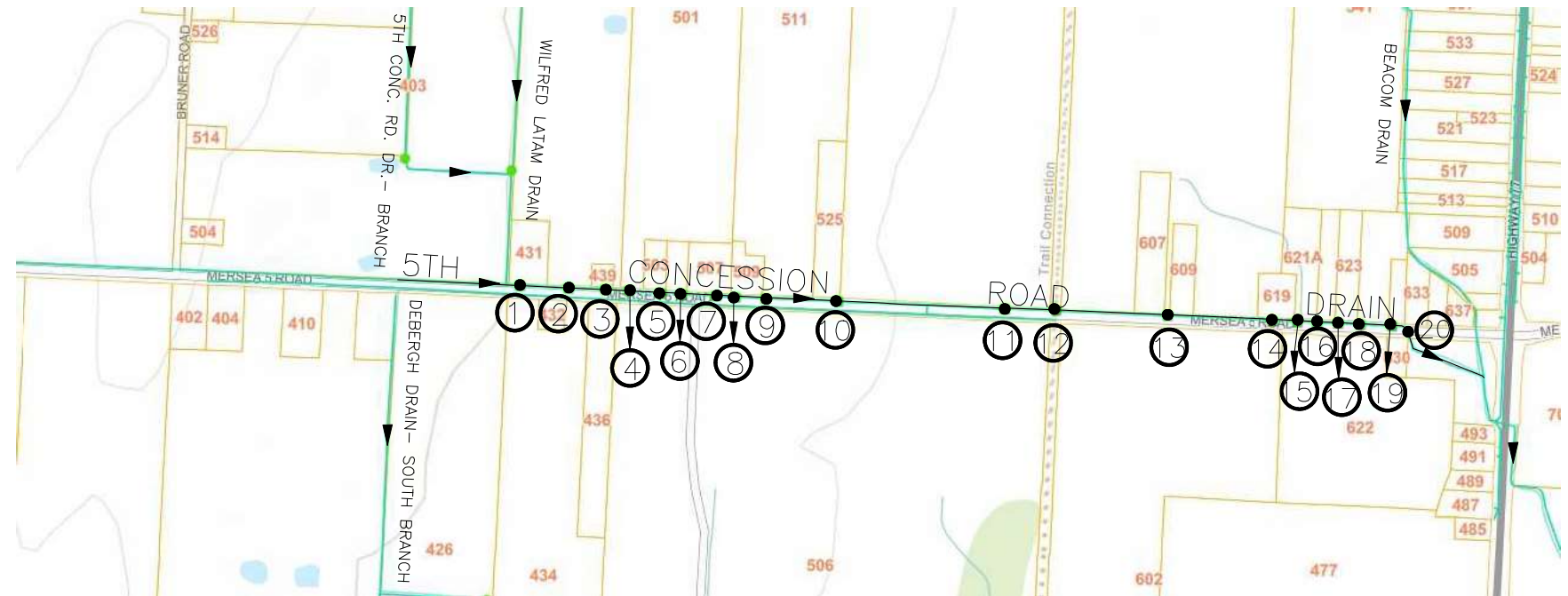
APPENDIX "REI-9"
BRIDGE COST SHARING FOR
5TH CONCESSION ROAD DRAIN

<u>BRIDGE NO.</u>	<u>ROLL NO./ ROAD NAME</u>	<u>OWNER'S NAME</u>	<u>% TO ABUTTING OWNERS</u>	<u>% TO UPSTREAM LANDS</u>	<u>BYLAW</u>	<u>REPORT ENGINEER</u>	<u>REPORT DATE</u>
1	690-01990	1724024 Ontario Inc.	83.1	16.9	234-12	Gerard Rood	July 10th, 2012
2	690-01900	Four E Farms Inc.	83.2	16.8	234-12	Gerard Rood	July 10th, 2012
3	690-01800	Johan Unger	78.0	22.0	234-12	Gerard Rood	July 10th, 2012
4	690-01700	Marlon Ordonez & Emilse Galeano	83.6	16.4	234-12	Gerard Rood	July 10th, 2012
5	690-01600	Anthony Saba	77.0	23.0	234-12	Gerard Rood	July 10th, 2012
6	690-01550	Abram & Helena Helena	80.0	20.0	234-12	Gerard Rood	July 10th, 2012
7	690-01500	Helena Dyck	75.9	24.1	234-12	Gerard Rood	July 10th, 2012
8	690-01490	1808251 Ontario Inc.	76.8	23.2	234-12	Gerard Rood	July 10th, 2012
9	690-01400	Highline Produce Ltd.	77.3	22.7	234-12	Gerard Rood	July 10th, 2012
10	690-01300	Johan Dyck & Lisa Peter	71.0	29.0	234-12	Gerard Rood	July 10th, 2012
11	690-01200	Elizabeth & Bradley Wiper	66.4	33.6	234-12	Gerard Rood	July 10th, 2012
12	690-01110	Alicja Troczynski	65.9	34.1	234-12	Gerard Rood	July 10th, 2012
13	690-01110	Alicja Troczynski	20.0	40.0	234-12	Gerard Rood	July 10th, 2012
	690-01100	William Wiper	20.0				
	690-01000	Gerhard & Glenda Guenther	20.0				
14	690-00800	John & Nancy Thiesen	56.0	44.0	234-12	Gerard Rood	July 10th, 2012
15	690-00705	Hussein & Sabah Al Khaled	100.0	0.0	234-12	Gerard Rood	July 10th, 2012
16	690-00705	Hussein & Sabah Al Khaled	30.8	38.4	234-12	Gerard Rood	July 10th, 2012
	690-00710	Nicole & Anthony Mastronardi	30.8				
17	690-00704	Zdenko & Michelle Vrucina	55.9	44.1	234-12	Gerard Rood	July 10th, 2012
18	690-00700	Heinrich & Elizabeth Fehr	53.0	47.0	234-12	Gerard Rood	July 10th, 2012
19	690-00600	Wiebe & Wall Neufeld	54.2	45.8	234-12	Gerard Rood	July 10th, 2012
20	Mersea Road 5	Municipality of Leamington	100.0	0.0	234-12	Gerard Rood	July 10th, 2012



CON. 5

CON. 4



BRIDGE LOCATIONS PLAN
NTS

NOTES:

5TH CONCESSION ROAD DRAIN
(GEOGRAPHIC TOWNSHIP OF MERSEA)
IN THE
MUNICIPALITY OF LEAMINGTON
IN THE
COUNTY OF ESSEX • ONTARIO

**ROOD
ENGINEERING
INC.** CONSULTING ENGINEERS
Leamington, Ontario
519-322-1621

FILE No.: REI2018D005	DRAWN BY: A.C. PLOT CODE: 1 FILE: REI2018D005.DWG	DATE: 2025-07-08	APPENDIX "REI-9" 1 OF 1
--------------------------	---	---------------------	----------------------------

2025-07-08 10:11:11 AM C:\Users\jrood\OneDrive\Desktop\REI2018D005\20250708_101111.dwg 1:10 2025-07-08

APPENDIX "REI-10"
BRIDGE COST SHARING FOR
5TH CONCESSION ROAD DRAIN BRANCH

<u>BRIDGE NO.</u>	<u>ROLL NO./ ROAD NAME</u>	<u>OWNER'S NAME</u>	<u>% TO ABUTTING OWNERS</u>	<u>% TO UPSTREAM LANDS</u>	<u>BYLAW</u>	<u>REPORT ENGINEER</u>	<u>REPORT DATE</u>
1	690-02000	Joseph & Lynn Koestler	63.6	36.4			



CON. 5



BRIDGE LOCATIONS PLAN
NTS

NOTES:

5TH CONCESSION ROAD DRAIN BRANCH
 (GEOGRAPHIC TOWNSHIP OF MERSEA)
 IN THE
 MUNICIPALITY OF LEAMINGTON
 IN THE
 COUNTY OF ESSEX • ONTARIO

ROOD
ENGINEERING
INC. *CONSULTING ENGINEERS*
 Leamington, Ontario
 519-322-1621

FILE No.: REI2018D005	DRAWN BY: A.C. PLOT CODE: 1 FILE: REI2018D005.DWG	DATE: 2025-07-08	APPENDIX 'REI-10' 1 OF 1
--------------------------	---	---------------------	-----------------------------

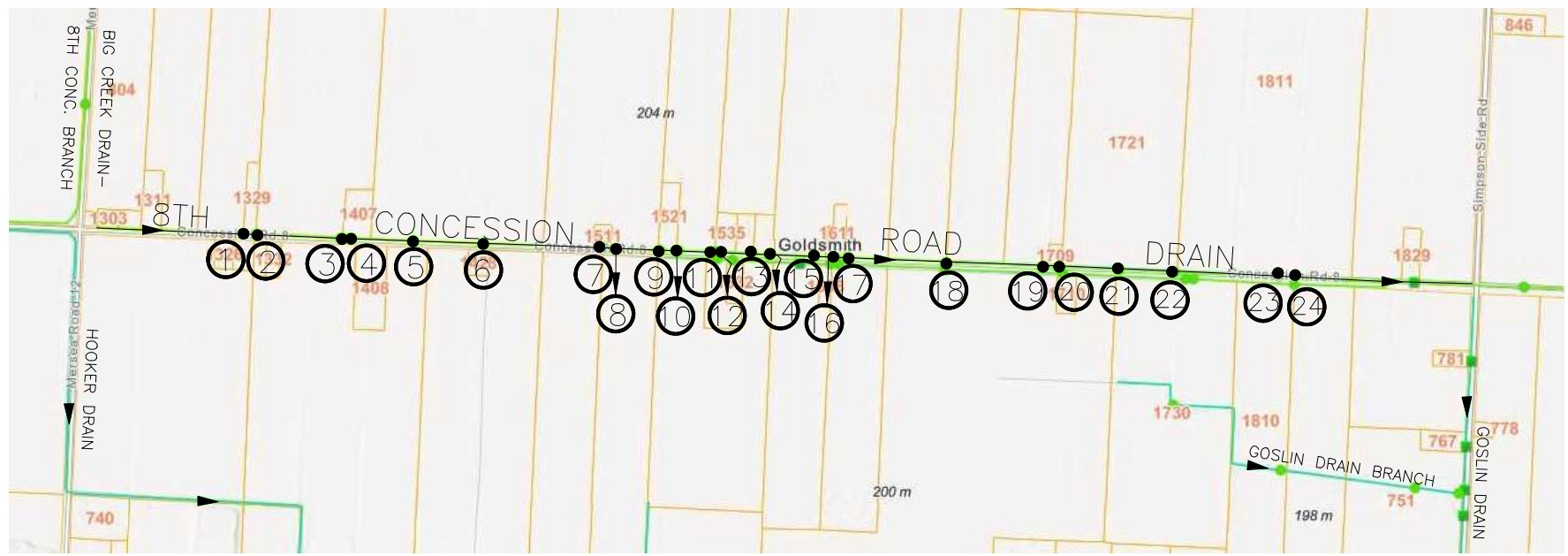
APPENDIX "REI-11"
BRIDGE COST SHARING FOR
8TH CONCESSION ROAD DRAIN

<u>BRIDGE</u>	<u>ROLL NO./</u>	<u>OWNER'S NAME</u>	<u>% TO</u>	<u>% TO</u>	<u>BYLAW</u>	<u>REPORT ENGINEER</u>	<u>REPORT DATE</u>
<u>NO.</u>	<u>ROAD NAME</u>		<u>ABUTTING</u>	<u>UPSTREAM</u>			
			<u>OWNERS</u>	<u>LANDS</u>			
1	780-01305	Alissa Douglas	82.7	17.3			
2	780-01301	Charles & Marie Jewell	82.5	17.5			
3	780-01300	Timothy & Angela Vanden Berg	81.1	18.9			
4	780-01205	Allen Brian	81.0	19.0			
5	780-01100	Joseph Stevenson	100.0	0.0			
6	780-01100	Joseph Stevenson	81.2	18.8			
7	780-01050	Steven & Mary Froese	91.1	8.9			
8	780-01000	Elaine Finnerty	84.6	15.4			
9	780-00910	Alexander & Gail Bradley	76.2	23.8			
10	780-00900	Mary Hatt	100.0	0.0			
11	780-00900	Mary Hatt	42.3	15.4			
	780-01901	Allan & Lorrie Ann Armstrong	42.3				
12	780-00800	Jacob & Anna Guenter	77.4	22.6			
13	780-00750	Johan & Aganetha Neufeld	74.7	25.3			
14	780-00700	Johan & Maria Wiens	92.1	7.9			
15	780-00560	Garry Mills Family Farm Inc.	80.0	20.0			
16	780-00562	Peter Guenther & Elisabeth Friessen	76.6	23.4			
17	780-00560	Garry Mills Family Farm Inc.	100.0	0.0			
18	780-00500	Lynn Clifford & Joyce Hatt	37.5	25.0			
	780-00450	Joyce Hatt & Karen Wiper	37.5				

19	780-00400	James Driedger	79.8	20.2
20	780-00410	James Driedger	89.3	10.7
21	780-00300	Arlene Rasmussen	68.9	31.1
22	780-00300	Arlene Rasmussen	100.0	0.0
23	780-00200	Albert Tofflemire	76.6	23.4
24	780-00200	Albert Tofflemire	100.0	0.0



CON. 8
 CON. 7



BRIDGE LOCATIONS PLAN
NTS

NOTES:

8TH CONCESSION ROAD DRAIN
 (GEOGRAPHIC TOWNSHIP OF MERSEA)
 IN THE
 MUNICIPALITY OF LEAMINGTON
 IN THE
 COUNTY OF ESSEX • ONTARIO

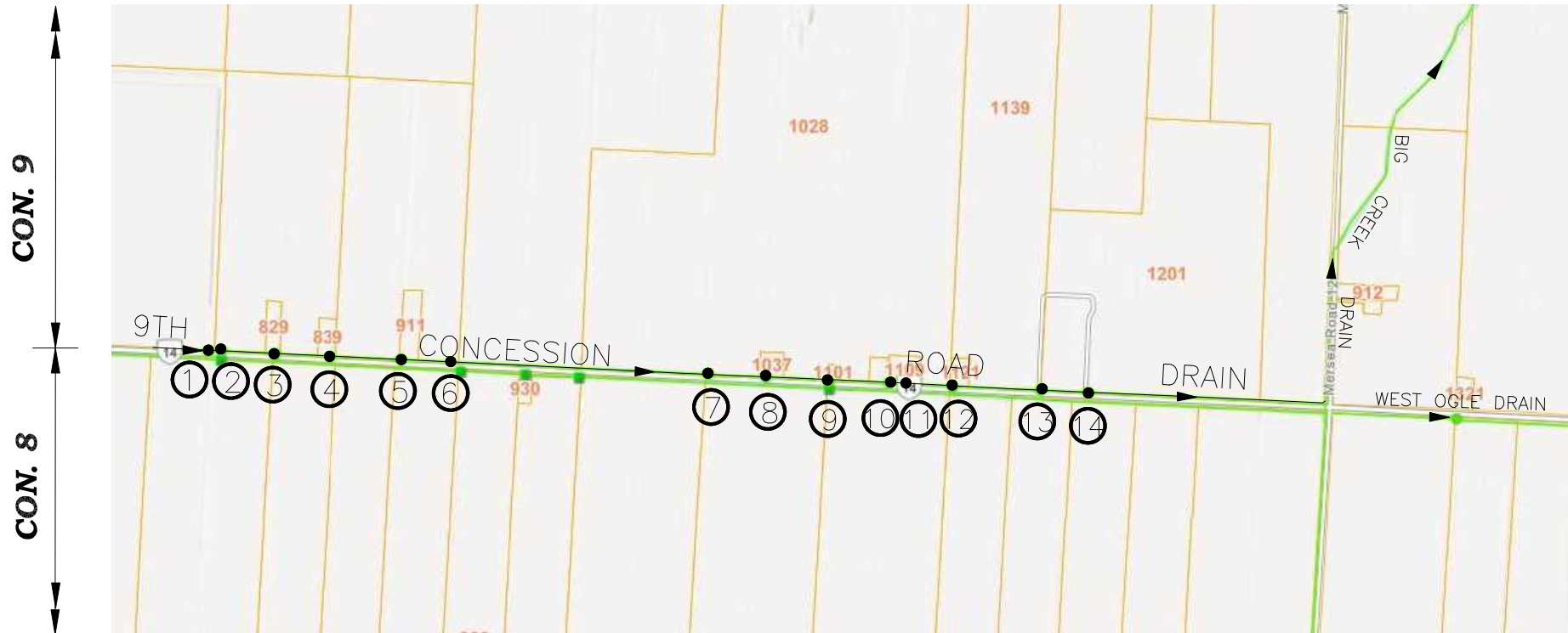
ROOD
ENGINEERING
INC.
CONSULTING ENGINEERS
 Leamington, Ontario
 519-322-1621

FILE No.: REI2018D005	DRAWN BY: A.C. PLOT CODE: 1 FILE: REI2018D005.DWG	DATE: 2025-07-08	APPENDIX 'REI-11' 1 OF 1
--------------------------	---	---------------------	-----------------------------

2025-07-08 10:11:11 AM C:\Users\jrood\OneDrive\Desktop\REI2018D005\202507080000_Leamington_Mersea_8th Concession Road Drain.dwg 1:1 2025-07-08

APPENDIX "REI-12"
BRIDGE COST SHARING FOR
9TH CONCESSION ROAD DRAIN

<u>BRIDGE</u>	<u>ROLL NO./</u>		<u>% TO</u>	<u>% TO</u>					
<u>NO.</u>	<u>ROAD NAME</u>	<u>OWNER'S NAME</u>	<u>ABUTTING</u>	<u>UPSTREAM</u>	<u>OWNERS</u>	<u>LANDS</u>	<u>BYLAW</u>	<u>REPORT ENGINEER</u>	<u>REPORT DATE</u>
1	830-00910	14729200 Canada Inc.	89.9	10.1					
2	830-00900	14729200 Canada Inc.	84.0	16.0					
3	830-00905	Randall Deneau	83.2	16.8					
4	830-00800	Nancy & Franz Heide	82.3	17.7					
5	830-00703	Cornelius & Lisa Neustaeter	81.8	18.2					
6	830-00700	Double Diamond Holdings Ltd.	81.6	18.4					
7	830-02200	Redoakfm Ltd.	83.0	17.0					
8	830-00601	Marshall Wigfield	80.2	19.8					
9	830-00600	Elizabeth Baker	76.3	23.7					
10	830-00502	Fraces Belleau	74.0	26.0					
11	830-00402	James Armstrong & Cheryl Murray	74.9	25.1					
12	830-00300	Frederic & Ann Phibbs	74.8	25.2					
13	830-00200	Kenneth & Dawn Phibbs	77.3	22.7					
14	830-00100	John & Ann Phibbs	77.1	22.9					



BRIDGE LOCATIONS PLAN
NTS

NOTES:

9TH CONCESSION ROAD DRAIN
(GEOGRAPHIC TOWNSHIP OF MERSEA)
IN THE
MUNICIPALITY OF LEAMINGTON
IN THE
COUNTY OF ESSEX • ONTARIO

ROOD
ENGINEERING
INC. *CONSULTING ENGINEERS*
Leamington, Ontario
519-322-1621

FILE No.: REI2018D005	DRAWN BY: A.C. PLOT CODE: 1 FILE: REI2018D005.DWG	DATE: 2025-07-08	APPENDIX 'REI-12' 1 OF 1
--------------------------	---	---------------------	-----------------------------

2025-07-08 10:11:11 AM C:\Users\jrood\OneDrive\Documents\2025\20250708\20250708.dwg 1:10 2025-07-08

APPENDIX "REI-13"
BRIDGE COST SHARING FOR
A & B CONCESSION ROAD DRAIN

<u>BRIDGE NO.</u>	<u>ROLL NO./ ROAD NAME</u>	<u>OWNER'S NAME</u>	<u>% TO ABUTTING OWNERS</u>	<u>% TO UPSTREAM LANDS</u>	<u>BYLAW</u>	<u>REPORT ENGINEER</u>	<u>REPORT DATE</u>
1	480-01902	Michael Balsam	89.2	10.8	792-07 ¹	Bruce D. Crozier	August 07th, 2007
2	480-01903	Catherine Balsam	82.4	17.6	69-21	Gerard Rood	August 30th, 2021
3	480-01825	Arthur Rahn	76.5	23.5	792-07 ¹	Bruce D. Crozier	August 07th, 2007
4	480-00705	Harry & Ann Hyatt	43.8	56.2	792-07 ¹	Bruce D. Crozier	August 07th, 2007
5	480-00800	Neufeld & Peters Giesbrecht	41.8	58.2	792-07 ¹	Bruce D. Crozier	August 07th, 2007
6	Mersea Road 12	Municipality of Leamington	100.0	0.0	792-07 ¹	Bruce D. Crozier	August 07th, 2007

1. Cost sharing has been re-established under this report since previously established cost sharing was based on 50/50 practice.



CON. A

CON. B



BRIDGE LOCATIONS PLAN
NTS

NOTES:

A & B CONCESSION ROAD DRAIN
 (GEOGRAPHIC TOWNSHIP OF MERSEA)
 IN THE
 MUNICIPALITY OF LEAMINGTON
 IN THE
 COUNTY OF ESSEX • ONTARIO

**ROOD
 ENGINEERING
 INC.** CONSULTING ENGINEERS
 Leamington, Ontario
 519-322-1621

FILE No.: REI2018D005	DRAWN BY: A.C. PLOT CODE: 1 FILE: REI2018D005.DWG	DATE: 2025-07-08	APPENDIX 'REI-13' 1 OF 1
--------------------------	---	---------------------	-----------------------------

\\s01\proj\2018\20180705\20180705.dwg Plot Date: 2025-07-08 10:28:41 AM

APPENDIX "REI-14"
BRIDGE COST SHARING FOR
ALMANSON-HILLMAN DRAIN

<u>BRIDGE NO.</u>	<u>ROLL NO./ ROAD NAME</u>	<u>OWNER'S NAME</u>	<u>% TO ABUTTING OWNERS</u>	<u>% TO UPSTREAM LANDS</u>	<u>BYLAW</u>	<u>REPORT ENGINEER</u>	<u>REPORT DATE</u>
1	460-04700	John & Katherine Andrasik	76.0	24.0	163-11	Gerard Rood	September 07th, 2011
2	460-04400	Caldwell First Nation Holdings Gp Inc.	70.0	30.0	163-11	Gerard Rood	September 07th, 2011
3	460-05800	John & Katherine Andrasik	23.5	53.0	163-11	Gerard Rood	September 07th, 2011
	460-06000	John & Katherine Andrasik	23.5				



CON. A



BRIDGE LOCATIONS PLAN
NTS

NOTES:

ALMANSON-HILLMAN DRAIN
 (GEOGRAPHIC TOWNSHIP OF MERSEA)
 IN THE
 MUNICIPALITY OF LEAMINGTON
 IN THE
 COUNTY OF ESSEX • ONTARIO

ROOD
ENGINEERING CONSULTING ENGINEERS
INC.
 Leamington, Ontario
 519-322-1621

FILE No.: REI2018D005	DRAWN BY: A.C. PLOT CODE: 1 FILE: REI2018D005.DWG	DATE: 2025-07-08	APPENDIX 'REI-14' 1 OF 1
--------------------------	---	---------------------	-----------------------------

\\s01\proj\2018\20180708\20180708.dwg (2025/07/08 10:28:41 AM) User: ac

APPENDIX "REI-15"
BRIDGE COST SHARING FOR
ASKEW DRAIN

<u>BRIDGE NO.</u>	<u>ROLL NO./ ROAD NAME</u>	<u>OWNER'S NAME</u>	<u>% TO ABUTTING OWNERS</u>	<u>% TO UPSTREAM LANDS</u>	<u>BYLAW</u>	<u>REPORT ENGINEER</u>	<u>REPORT DATE</u>
1	410-04000	Caldwell First Nation Holdings Gp Inc.	60.9	39.1			
2	410-21100	James & Lee Dick	39.1	60.9			
3	490-21201	Caldwell First Nation Holdings Gp Inc.	35.6	64.4	514-04 ¹	Bruce D. Crozier	April 23rd, 2004

1. Cost sharing has been re-established under this report since previously established cost sharing was based on 50/50 practice.

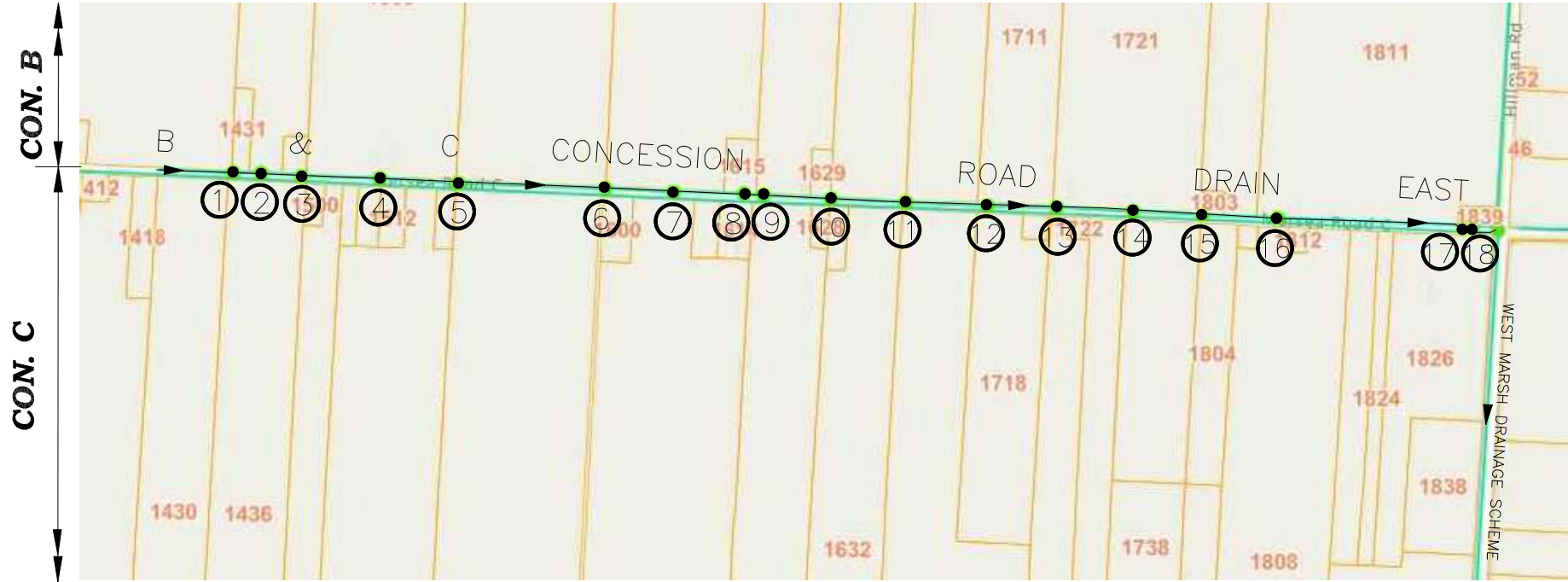
APPENDIX "REI-16"
BRIDGE COST SHARING FOR
ATWELL DRAIN

<u>BRIDGE</u>	<u>ROLL NO./</u>		<u>% TO</u>	<u>% TO</u>					
<u>NO.</u>	<u>ROAD NAME</u>	<u>OWNER'S NAME</u>	<u>ABUTTING</u>	<u>UPSTREAM</u>	<u>OWNERS</u>	<u>LANDS</u>	<u>BYLAW</u>	<u>REPORT ENGINEER</u>	<u>REPORT DATE</u>
1	560-05000	Arthur Rahn	71.0	29.0					
2	Mersea Road 21	Municipality of Leamington	100.0	0.0					
3	550-00805	National Vehicle Ltd.	15.5	6.5					
	550-00800	Johan & Sara Wiebe	78.0						
4	550-00601	CCS Charette Inc.	53.2	46.8					
5	550-00601	CCS Charette Inc.	100.0	0.0					
6	Mersea Road 4	Municipality of Leamington	100.0	0.0					
7	540-01600	National Vehicle Ltd.	47.9	52.1					
8	540-01800	Abram & Ann Dennis	63.1	36.9					
9	540-02400	Driedger Farms Inc.	48.7	51.3					
10	Pulley Road	Municipality of Leamington	100.0	0.0					

APPENDIX "REI-17"
BRIDGE COST SHARING FOR
B&C CONCESSION ROAD DRAIN EAST

<u>BRIDGE NO.</u>	<u>ROLL NO./ ROAD NAME</u>	<u>OWNER'S NAME</u>	<u>% TO ABUTTING OWNERS</u>	<u>% TO UPSTREAM LANDS</u>	<u>BYLAW</u>	<u>REPORT ENGINEER</u>	<u>REPORT DATE</u>
1	470-01201	Daniel & Katelyn Ouellette	82.1	17.9			
2	470-01200	Harry & Louise Badz	79.5	20.5	563-04 ¹	Bruce D. Crozier	November 3rd, 2004
3	470-01290	David & Elisabeth Vogt	77.5	22.5			
4	470-01100	Michael Fox	82.9	17.1			
5	470-01003	Michael Fox	69.4	30.6			
6	470-01001	Michael Fox	57.5	42.5			
7	470-01001	Michael Fox	100.0	0.0			
8	470-00900	Fazili Investments Inc.	53.8	46.2			
9	470-00800	Michael Fox	55.2	44.8			
10	470-00700	Michael Fox	49.5	50.5			
11	470-00600	Gary Rekuta	47.2	52.8			
12	470-00500	Nicolae & Lia Popet	44.8	55.2			
13	470-00400	Thomas J Dick Farms Inc.	43.8	56.2			
14	470-00400	Thomas J Dick Farms Inc.	100.0	0.0			
15	470-00300	William & Ryan Hrabets	20.8	58.4			
	470-00201	Susanne & Ryan Hrabets	20.8				
16	470-00200	William Hrabets	38.2	61.8			
17	470-00100	Todd Brown	100.0	0.0			
18	470-00100	Todd Brown	35.9	64.1			

1. Cost sharing has been re-established under this report since previously established cost sharing was based on 50/50 practice.



BRIDGE LOCATIONS PLAN
NTS

NOTES:

B & C CONCESSION ROAD DRAIN EAST
(GEOGRAPHIC TOWNSHIP OF MERSEA)
IN THE
MUNICIPALITY OF LEAMINGTON
IN THE
COUNTY OF ESSEX • ONTARIO

ROOD
ENGINEERING CONSULTING ENGINEERS
INC. Leamington, Ontario
519-322-1621

FILE No.: REI2018D005	DRAWN BY: A.C. PLOT CODE: 1 FILE: REI2018D005.DWG	DATE: 2025-07-08	APPENDIX 'REI-17' 1 OF 1
--------------------------	---	---------------------	-----------------------------

2025-07-08 10:52:11 AM
 C:\Users\jrood\OneDrive\Desktop\REI2018D005\Drawings\REI2018D005.dwg
 Plot Date: 2025-07-08 10:52:11 AM
 Plot Path: C:\Users\jrood\OneDrive\Desktop\REI2018D005\Drawings\REI2018D005.dwg
 Plot Scale: 1:1
 Plot Size: 11.00 x 17.00
 Plot Orientation: Landscape
 Plot Color: Black
 Plot Lineweight: 0.20
 Plot Font: Arial, 10
 Plot Title: REI2018D005.dwg
 Plot User: jrood

APPENDIX "REI-18"
BRIDGE COST SHARING FOR
B&C CONCESSION ROAD DRAIN WEST

<u>BRIDGE NO.</u>	<u>ROLL NO./ ROAD NAME</u>	<u>OWNER'S NAME</u>	<u>% TO ABUTTING OWNERS</u>	<u>% TO UPSTREAM LANDS</u>	<u>BYLAW</u>	<u>REPORT ENGINEER</u>	<u>REPORT DATE</u>
1	470-01500	Douglas Graff	88.1	11.9	14-23	Gerard Rood	January 9th, 2023
2	470-01600	Calvin Brandt	80.0	20.0	14-23	Gerard Rood	January 9th, 2023
3	470-01800	Matteo & Lynn Belluz	79.9	20.1	14-23	Gerard Rood	January 9th, 2023
4	470-01700	Douglas & Lynn Crawford	66.9	33.1	14-23	Gerard Rood	January 9th, 2023
5	470-01810	Andrew Hutchinson & Ashley Goundry	65.5	34.5	14-23	Gerard Rood	January 9th, 2023
6	470-01720	Jeffrey Rijnen	65.3	34.7	14-23	Gerard Rood	January 9th, 2023
7	Mersea Road 12	Municipality of Leamington	100.0	0.0	14-23	Gerard Rood	January 9th, 2023
8	490-22850	Jane Berthiaume	14.8	55.6	14-23	Gerard Rood	January 9th, 2023
	490-22875	Jane Berthiaume	14.8				
	490-22900	James & Penny Belluz	14.8				
9	Mersea Road C	Municipality of Leamington	100.0	0.0			
10	440-28000	Michael Mur Hopper	37.9	62.1	14-23	Gerard Rood	January 9th, 2023
11	440-27900	Donald Abram & Elizabeth Welsh	44.1	55.9	14-23	Gerard Rood	January 9th, 2023
12	County Road 33	County of Essex	100.0	0.0	14-23	Gerard Rood	January 9th, 2023



CON. B

CON. C



BRIDGE LOCATIONS PLAN
NTS

NOTES:

B & C CONCESSION ROAD DRAIN WEST
 (GEOGRAPHIC TOWNSHIP OF MERSEA)
 IN THE
 MUNICIPALITY OF LEAMINGTON
 IN THE
 COUNTY OF ESSEX • ONTARIO

**ROOD
 ENGINEERING
 INC.** CONSULTING ENGINEERS
 Leamington, Ontario
 519-322-1621

FILE No.: REI2018D005	DRAWN BY: A.C. PLOT CODE: 1 FILE: REI2018D005.DWG	DATE: 2025-07-08	APPENDIX 'REI-18' 1 OF 1
--------------------------	---	---------------------	-----------------------------

MERSEA 201805 11:58 AM C:\Users\paul\OneDrive\Documents\REI2018D005\Drawings\Appendix 'REI-18'.dwg

APPENDIX "REI-19"
BRIDGE COST SHARING FOR
BAILEY DRAIN

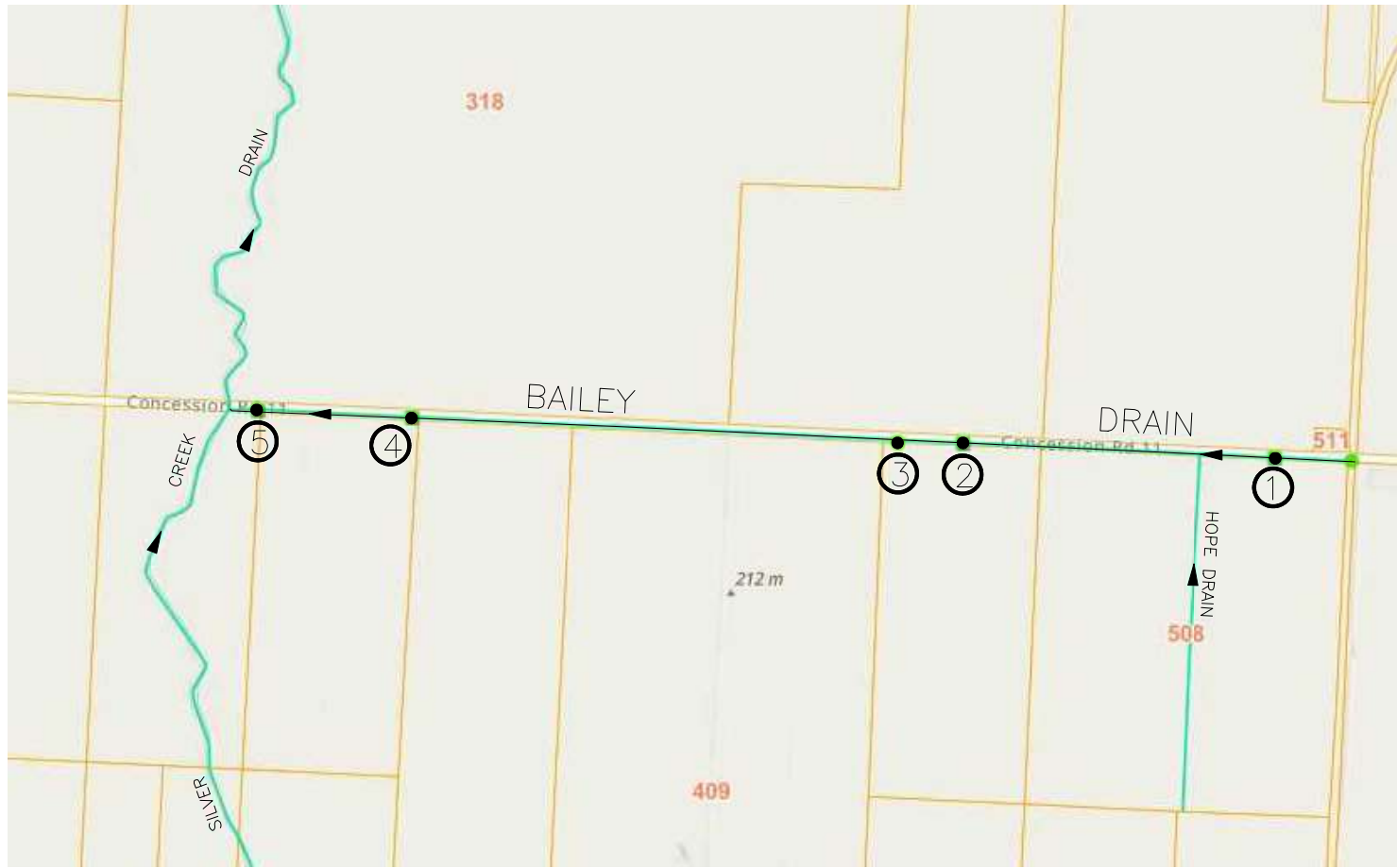
<u>BRIDGE NO.</u>	<u>ROLL NO./ ROAD NAME</u>	<u>OWNER'S NAME</u>	<u>% TO ABUTTING OWNERS</u>	<u>% TO UPSTREAM LANDS</u>	<u>BYLAW</u>	<u>REPORT ENGINEER</u>	<u>REPORT DATE</u>
1	880-01600	2661459 Ontario Inc.	86.6	13.4	612-05 ¹	E.P. Dries	June 1st, 2005
2	880-01500	2767652 Ontario Ltd.	84.3	15.7	612-05 ¹	E.P. Dries	June 1st, 2005
3	880-01500	2767652 Ontario Ltd.	100.0	0.0			
4	880-01450	2647237 Ontario Inc.	78.8	21.2	612-05 ¹	E.P. Dries	June 1st, 2005
5	880-01400	Curtis & Glen Hillier	75.5	24.5	612-05 ¹	E.P. Dries	June 1st, 2005

1. Cost sharing has been re-established under this report since previously established cost sharing was based on 50/50 practice.



CON. 11

CON. 10



BRIDGE LOCATIONS PLAN
NTS

NOTES:

BAILEY DRAIN
 (GEOGRAPHIC TOWNSHIP OF MERSEA)
 IN THE
 MUNICIPALITY OF LEAMINGTON
 IN THE
 COUNTY OF ESSEX • ONTARIO

**ROOD
 ENGINEERING
 INC.** CONSULTING ENGINEERS
 Leamington, Ontario
 519-322-1621

FILE No.: REI2018D005	DRAWN BY: A.C. PLOT CODE: 1 FILE: REI2018D005.DWG	DATE: 2025-07-08	APPENDIX 'REI-19' 1 OF 1
--------------------------	---	---------------------	-----------------------------

\\s01\proj\2018\20180708\20180708.dwg (2025/07/08 10:28:14) User: ac

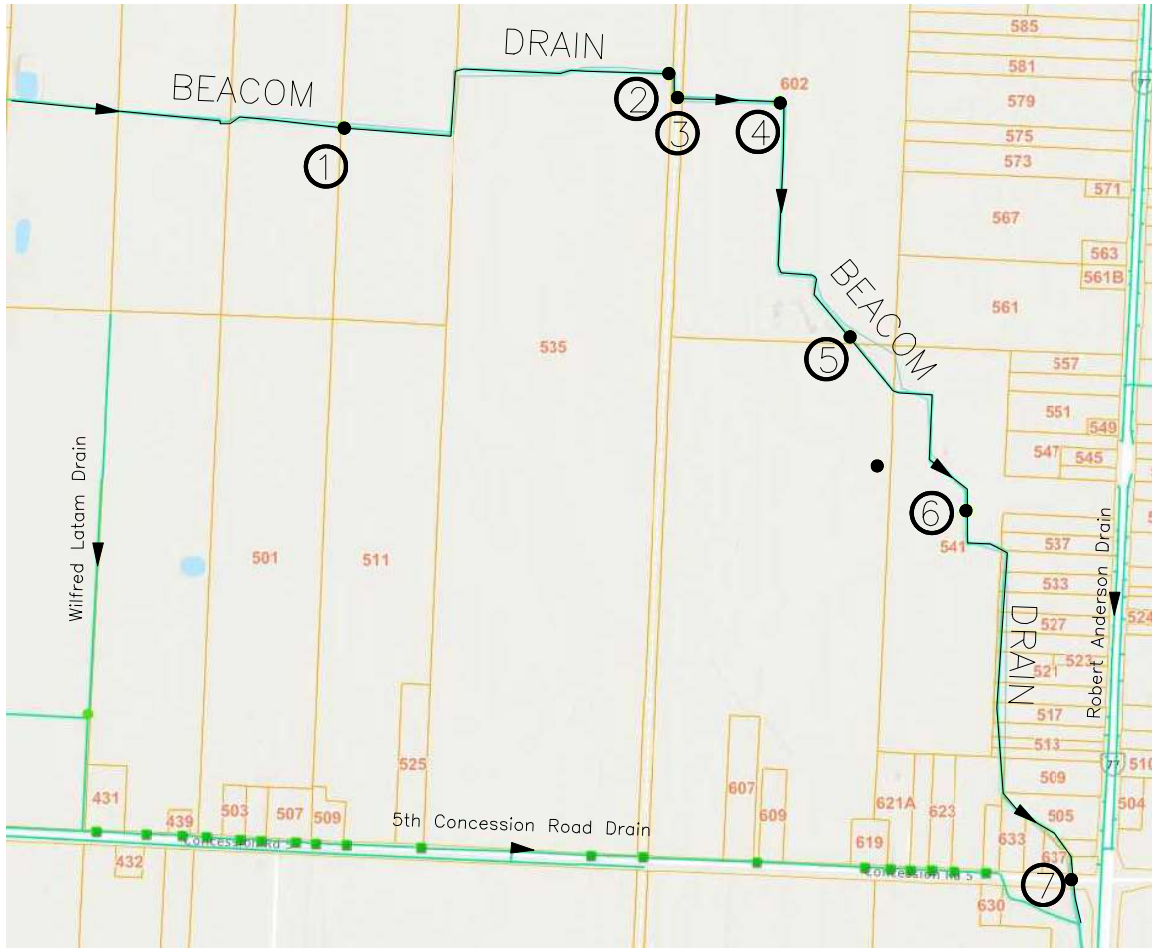
APPENDIX "REI-20"
BRIDGE COST SHARING FOR
BEACOM DRAIN

<u>BRIDGE NO.</u>	<u>ROLL NO./ ROAD NAME</u>	<u>OWNER'S NAME</u>	<u>% TO ABUTTING OWNERS</u>	<u>% TO UPSTREAM LANDS</u>	<u>BYLAW</u>	<u>REPORT ENGINEER</u>	<u>REPORT DATE</u>
1	690-06600	Dyck & Tiesen Klassen	70.6	29.4	3560 ¹	William J. Settingington	January 12th, 1979
2	690-01200	Elizabeth & Deborah Sue Wiper	56.0	44.0	3560 ¹	William J. Settingington	January 12th, 1979
3	690-11100	Municipality of Leamington (Trans Canada Trail)	100.0	0.0	3560 ¹	William J. Settingington	January 12th, 1979
4	690-06801	Richard & Anne Enns	49.2	50.8	3560 ¹	William J. Settingington	January 12th, 1979
5	690-06801	Richard & Anne Enns	100.0	0.0	3560 ¹	William J. Settingington	January 12th, 1979
6	690-09400	Maynard & Audrey Friesen	36.6	63.4	3560 ¹	William J. Settingington	January 12th, 1979
7	Mersea Road 5	Municipality of Leamington	100.0	0.0	3560 ¹	William J. Settingington	January 12th, 1979

1. Cost sharing has been re-established under this report since no cost sharing was previously established in Engineer's Report.



CON. 5



BRIDGE LOCATIONS PLAN
NTS

NOTES:

BEACOM DRAIN
 (GEOGRAPHIC TOWNSHIP OF MERSEA)
 IN THE
 MUNICIPALITY OF LEAMINGTON
 IN THE
 COUNTY OF ESSEX • ONTARIO

ROOD
ENGINEERING
INC.
CONSULTING ENGINEERS
 Leamington, Ontario
 519-322-1621

FILE No.: REI2018D005	DRAWN BY: A.C. PLOT CODE: 1 FILE: REI2018D005.DWG	DATE: 2025-07-08	APPENDIX 'REI-20' 1 OF 1
--------------------------	---	---------------------	-----------------------------

\\s01\proj\2018\20180708\20180708.dwg (20180708.dwg) - 1:250 - 10/25/2018 10:25:00 AM

APPENDIX "REI-21"
BRIDGE COST SHARING FOR
BELLUZ DRAIN

<u>BRIDGE NO.</u>	<u>ROLL NO./ ROAD NAME</u>	<u>OWNER'S NAME</u>	<u>% TO ABUTTING OWNERS</u>	<u>% TO UPSTREAM LANDS</u>	<u>BYLAW</u>	<u>REPORT ENGINEER</u>	<u>REPORT DATE</u>
1	450-00600	Angus Cote & Jane Whittle	57.0	43.0	70-10	Gerard Rood	August 25th, 2010
2	450-00500	Matteo Belluz	43.0	57.0	70-10	Gerard Rood	August 25th, 2010
3	450-00400	Lorraine & Ellen Domarchuk	22.5	36.2	70-10 ¹	Gerard Rood	August 25th, 2010
	450-00300	Doris Mclarty	28.9				
	450-00200	Mary Manchester	12.4				
4	Mersea Road 12	Municipality of Leamington	29.6	0.0	70-10 ²	Gerard Rood	August 25th, 2010
	County Road 33	County of Essex	59.6				
	450-00200	Mary Manchester	10.8				
5	Mersea Road 12	Municipality of Leamington	100.0	0.0	70-10	Gerard Rood	August 25th, 2010

-
1. Cost sharing has been re-established under this report since previously established cost sharing was based on two bridges servicing Parcel Roll No. 450-00400 and 450-00300 separately, which have since been combined into one enclosure servicing both properties. Previously established cost sharing also did not consider access to Parcel Roll No. 450-0200.
 2. Cost sharing has been re-established under this report since previously established cost sharing did not consider access to Parcel Roll No. 450-00200.
-



CON. B

CON. C



BRIDGE LOCATIONS PLAN
NTS

NOTES:

BELLUZ DRAIN
(GEOGRAPHIC TOWNSHIP OF MERSEA)
IN THE
MUNICIPALITY OF LEAMINGTON
IN THE
COUNTY OF ESSEX•ONTARIO

ROOD
ENGINEERING
INC. *CONSULTING ENGINEERS*
Leamington, Ontario
519-322-1621

FILE No.: REI2018D005	DRAWN BY:A.C. PLOT CODE:1 FILE:REI2018D005.DWG	DATE: 2025-07-08	APPENDIX 'REI-21' 1 OF 1
--------------------------	--	---------------------	-----------------------------

2025-07-08 10:51 AM C:\Users\Public\Documents\REI\Projects\2018\2018D005 - Leamington Merse Belluz Drain\2018D005.dwg 1:250 4-Aug-2025 10:29

APPENDIX "REI-22"
BRIDGE COST SHARING FOR
BERT PULLEY DRAIN

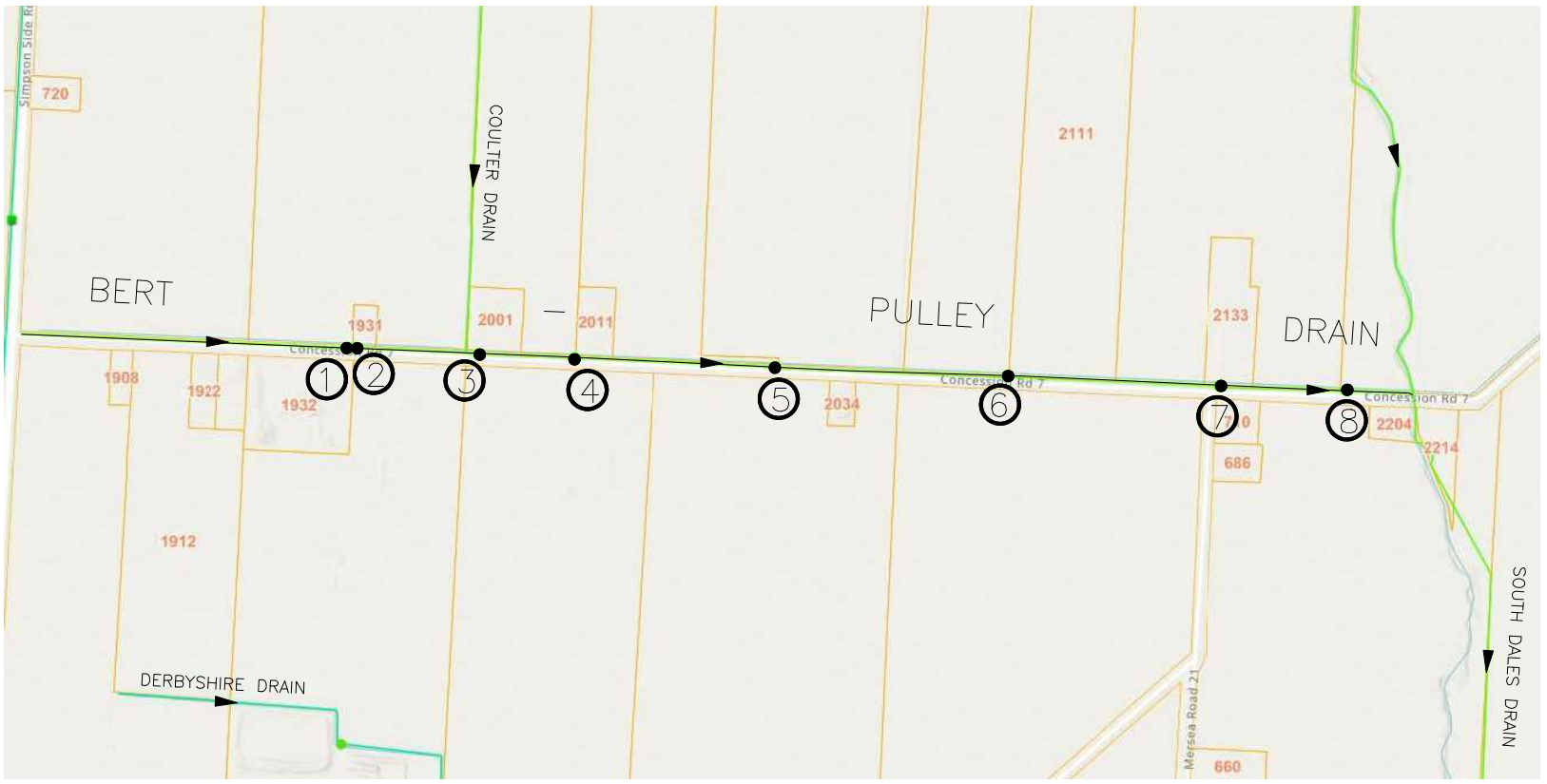
<u>BRIDGE NO.</u>	<u>ROLL NO./ ROAD NAME</u>	<u>OWNER'S NAME</u>	<u>% TO ABUTTING OWNERS</u>	<u>% TO UPSTREAM LANDS</u>	<u>BYLAW</u>	<u>REPORT ENGINEER</u>	<u>REPORT DATE</u>
1	730-01600	Thomas J Dick Farms Inc.	84.6	15.4	543-04 ¹	Tim R. Oliver	September 22nd, 2004
2	730-01610	Wilhelm & Anna Wall	81.5	18.5	543-04 ¹	Tim R. Oliver	September 22nd, 2004
3	730-01550	David & Dorothy Krueger	81.4	18.6	543-04 ¹	Tim R. Oliver	September 22nd, 2004
4	730-01500	David & Dorothy Krueger	81.7	18.3	543-04 ¹	Tim R. Oliver	September 22nd, 2004
5	730-01300	J N Driedger Farms Ltd.	79.1	20.9	543-04 ¹	Tim R. Oliver	September 22nd, 2004
6	730-01200 730-01100	J N Driedger Farms Ltd. Nicholaus & Susan Driedger	36.0 36.0	28.0	543-04 ¹	Tim R. Oliver	September 22nd, 2004
7	730-01050	Irene Vanderveer & Daniel Seman	69.2	30.8	543-04 ¹	Tim R. Oliver	September 22nd, 2004
8	730-02700	1364692 Ontario Ltd.	68.4	31.6	543-04 ¹	Tim R. Oliver	September 22nd, 2004

1. Cost sharing has been re-established under this report since previously established cost sharing was based on 50/50 practice.



CON. 7

CON. 6



BRIDGE LOCATIONS PLAN
NTS

NOTES:

BERT-PULLEY DRAIN
(GEOGRAPHIC TOWNSHIP OF MERSEA)
IN THE
MUNICIPALITY OF LEAMINGTON
IN THE
COUNTY OF ESSEX • ONTARIO

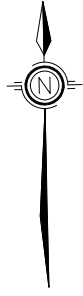
**ROOD
ENGINEERING
INC.** *CONSULTING ENGINEERS*
Leamington, Ontario
519-322-1621

FILE No.: REI2018D005	DRAWN BY: A.C. PLOT CODE: 1 FILE: REI2018D005.DWG	DATE: 2025-07-08	APPENDIX 'REI-22' 1 OF 1
--------------------------	---	---------------------	-----------------------------

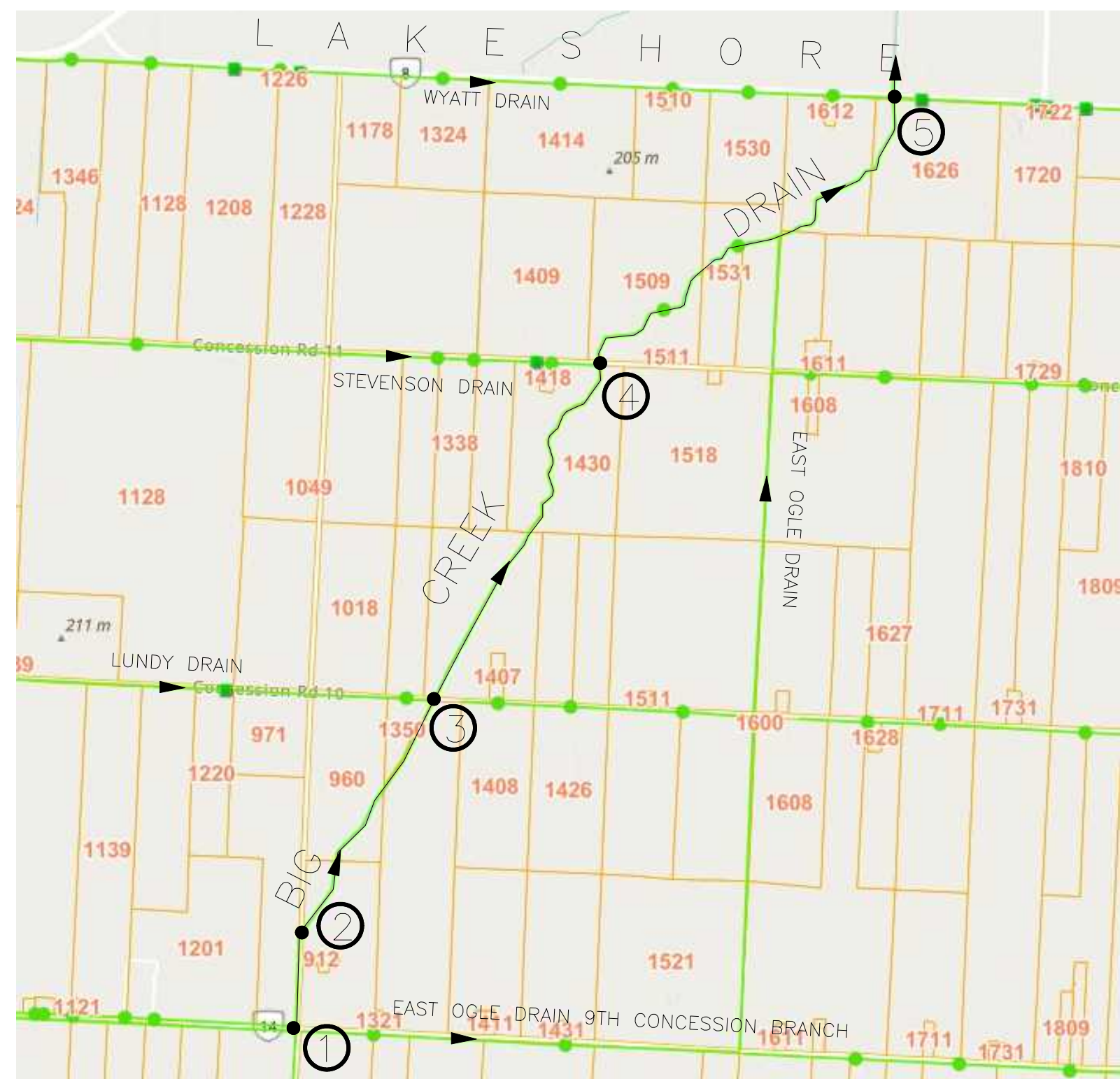
2025-07-08 10:00 AM C:\Users\jrood\OneDrive\Documents\REI2018D005\MapInfo\MapInfo\MapInfo.mxd
 2025-07-08 10:00 AM C:\Users\jrood\OneDrive\Documents\REI2018D005\MapInfo\MapInfo\MapInfo.mxd
 2025-07-08 10:00 AM C:\Users\jrood\OneDrive\Documents\REI2018D005\MapInfo\MapInfo\MapInfo.mxd

APPENDIX "REI-23"
BRIDGE COST SHARING FOR
BIG CREEK DRAIN

<u>BRIDGE NO.</u>	<u>ROLL NO./ ROAD NAME</u>	<u>OWNER'S NAME</u>	<u>% TO ABUTTING OWNERS</u>	<u>% TO UPSTREAM LANDS</u>	<u>BYLAW</u>	<u>REPORT ENGINEER</u>	<u>REPORT DATE</u>
1	County Road 14	County of Essex	100.0	0.0			
2	Mersea Road 12	Municipality of Leamington	100.0	0.0			
3	Mersea Road 10	Municipality of Leamington	100.0	0.0			
4	Mersea Road 11	Municipality of Leamington	100.0	0.0			
5	County Road 8	County of Essex	100.0	0.0			



CON. 11
 CON. 10
 CON. 9



BRIDGE LOCATIONS PLAN
 NTS

NOTES:

BIG CREEK DRAIN
 (GEOGRAPHIC TOWNSHIP OF MERSEA)
 IN THE
 MUNICIPALITY OF LEAMINGTON
 IN THE
 COUNTY OF ESSEX • ONTARIO

ROOD ENGINEERING INC. CONSULTING ENGINEERS Leamington, Ontario 519-322-1621		FILE No.:	DRAWN BY: A.C.	DATE:	APPENDIX 'REI-23' 1 OF 1
		REI2018D005	PLOT CODE: 1:1 FILE: REI2018D005.DWG	2025-07-08	

S:\P\2018\18D Data Server\MAPINFO\PROJECTS\2018\REI2018D005 - Leamington Bridge Cont Sheet\1 - App\101 13-26 A-10.dwg 2025-10-22

APPENDIX "REI-24"
BRIDGE COST SHARING FOR
BIG CREEK DRAIN-8TH CONCESSION BRANCH

<u>BRIDGE NO.</u>	<u>ROLL NO./ ROAD NAME</u>	<u>OWNER'S NAME</u>	<u>% TO ABUTTING OWNERS</u>	<u>% TO UPSTREAM LANDS</u>	<u>BYLAW</u>	<u>REPORT ENGINEER</u>	<u>REPORT DATE</u>
1	790-01500	Four E Farms Inc.	84.3	15.7			
2	790-01401	Dale & Ellen Tetzlaff	100.0	0.0			
3	790-01401	Dale & Ellen Tetzlaff	93.3	6.7			
4	790-01380	Abraham Klassen	86.2	13.8			
5	790-01300	Hugh & Ann Coulter	87.8	12.2			
6	790-01201	Gerhard & Anna Neufeld	83.3	16.7			
7	790-01200	John & Mary Jones	82.3	17.7			
8	790-01100	Martha & Johny Wall	84.8	15.2			
9	790-01110	Kassammy Farms Inc.	81.0	19.0	392-14 ¹	Antonio B. Peralta	March 27th, 2014
10	790-00900	Lee & Lynn Campbell	40.7	18.6			
	790-00800	Dawn Bilokraly	40.7				
11	790-00710	Gerald Chevalier & Lynn Laframboise	80.0	20.0			
12	790-00605	Anna & David Klassen	78.6	21.4			
13	790-00600	John & Yana Huy	77.9	22.1			
14	790-00550	Roy & Ruth Epp	59.7	3.3			
	790-00500	Four E Farms Inc.	37.0				
15	790-00500	Four E Farms Inc.	77.9	22.1			
16	790-00400	Four E Farms Inc.	76.0	24.0			
17	790-00405	Lynn Rowe	74.9	25.1			
18	790-00303	John & Adele Jadischke	73.7	26.3	653-05 ²	Gerard Rood	November 1st, 2005
19	790-00306	Eileen & Jacob Tiessen	73.7	26.3			
20	790-00205	Eileen & Jacob Tiessen	75.0	25.0	725-06 ¹	Gerard Rood	October 2nd, 2006

21	790-00201	Kevin & Maria Fehr	72.5	27.5			
22	790-00200	John & Yana Huy	74.8	25.2	392-14 ¹	Antonio B. Peralta	March 27th, 2014
23	790-00150	Krahn & Klassen Wiebe	91.5	8.5			
24	790-00100	Pyramid Farms Ltd.	72.0	28.0	418-03 ²	Bruce D. Crozier	March 24th, 2003
25	790-03400	Lyle Wilkinson	67.5	32.5			
26	790-03402	Kassammy Farms Inc.	69.4	30.6	437-14 ¹	Crozier Baird	October 27th, 2014

1. Cost sharing has been re-established under this report to conform with determined cost sharing of other access structures along the Municipal Drain.

2. Cost sharing has been re-established under this report since previously established cost sharing was based on 50/50 practice.



CON. 8



BRIDGE LOCATIONS PLAN
NTS

NOTES:

BIG CREEK DRAIN-8TH CONCESSION BRANCH
 (GEOGRAPHIC TOWNSHIP OF MERSEA)
 IN THE
 MUNICIPALITY OF LEAMINGTON
 IN THE
 COUNTY OF ESSEX•ONTARIO

ROOD
ENGINEERING
INC.
 CONSULTING ENGINEERS
 Leamington, Ontario
 519-322-1621

FILE No.: REI2018D005	DRAWN BY:A.C. PLOT CODE:1 FILE:REI2018D005.DWG	DATE: 2025-07-08	APPENDIX 'REI-24' 1 OF 1
--------------------------	--	---------------------	-----------------------------

\\s01\proj\2018\20180708\20180708.dwg

APPENDIX "REI-25"
BRIDGE COST SHARING FOR
BIG CREEK DRAIN-9TH CONCESSION BRANCH

<u>BRIDGE NO.</u>	<u>ROLL NO./ ROAD NAME</u>	<u>OWNER'S NAME</u>	<u>% TO ABUTTING OWNERS</u>	<u>% TO UPSTREAM LANDS</u>	<u>BYLAW</u>	<u>REPORT ENGINEER</u>	<u>REPORT DATE</u>
1	790-02700	450862 Ontario Ltd.	43.0	14.0	664-06	Gerard Rood	December 21st, 2005
2	County Road 14	Municipality of Leamington	100.0	0.0			
3	790-02920	Mario Mastronardi	65.6	34.4	664-06	Gerard Rood	December 21st, 2005
4	790-03000	Philemon Shilson & Lynn Elliott	63.4	36.6	664-06	Gerard Rood	December 21st, 2005
5	790-01200	John & Mary Jones	57.9	42.1	700-06	Gerard Rood	May 19th, 2006
6	790-03100	Earl Bilokraly	48.6	51.4	664-06	Gerard Rood	December 21st, 2005
7	790-03200	Michael Bellefleur	48.2	51.8	664-06	Gerard Rood	December 21st, 2005
8	790-00700	Redoakfm Ltd.	47.1	52.9	664-06	Gerard Rood	December 21st, 2005
9	790-03300	Edwin Epp	42.6	57.4	664-06	Gerard Rood	December 21st, 2005
10	County Road 14	County of Essex	100.0	0.0	664-06	Gerard Rood	December 21st, 2005



BRIDGE LOCATIONS PLAN
NTS

NOTES:

BIG CREEK DRAIN-9TH CONCESSION BRANCH
(GEOGRAPHIC TOWNSHIP OF MERSEA)
IN THE
MUNICIPALITY OF LEAMINGTON
IN THE
COUNTY OF ESSEX•ONTARIO

<p>ROOD ENGINEERING INC.</p> <p><i>CONSULTING ENGINEERS</i> Leamington, Ontario 519-322-1621</p>		<p>APPENDIX 'REI-25'</p> <p align="center">1 OF 1</p>	
		<p>FILE No.: REI2018D005</p>	<p>DRAWN BY:A.C. PLOT CODE:1 FILE:REI2018D005.DWG</p>

2025-07-08 10:58 AM C:\Users\Public\Documents\2025\202507080000_Leamington_Mersea_Creek_Drain_17.dwg 1:250 4:45pm 2025-07-08

APPENDIX "REI-26"
BRIDGE COST SHARING FOR
BRACKENBURY DRAIN

<u>BRIDGE NO.</u>	<u>ROLL NO./ ROAD NAME</u>	<u>OWNER'S NAME</u>	<u>% TO ABUTTING OWNERS</u>	<u>% TO UPSTREAM LANDS</u>	<u>BYLAW</u>	<u>REPORT ENGINEER</u>	<u>REPORT DATE</u>
1	510-01800	Charles & Angela Fulmer	82.1	17.9	747-07A ¹	Tim R. Oliver	January 23rd, 2007
2	510-01700	James & Lynne Thomson	82.1	17.9			
3	510-01600	Ann Metelka	80.2	19.8			
4	510-01500	James & Ann Reid	78.4	21.6			
5	510-01400	Antonio & Lynn Youssef	79.6	20.4			

1. Cost sharing has been re-established under this report since previously established cost sharing was based on 50/50 practice.



CON. 1



BRIDGE LOCATIONS PLAN
NTS

NOTES:

BRACKENBURY DRAIN
 (GEOGRAPHIC TOWNSHIP OF MERSEA)
 IN THE
 MUNICIPALITY OF LEAMINGTON
 IN THE
 COUNTY OF ESSEX • ONTARIO

ROOD
ENGINEERING
INC. CONSULTING ENGINEERS
 Leamington, Ontario
 519-322-1621

FILE No.: REI2018D005	DRAWN BY: A.C. PLOT CODE: 1 FILE: REI2018D005.DWG	DATE: 2025-07-08	APPENDIX 'REI-26' 1 OF 1
--------------------------	---	---------------------	-----------------------------

\\s01\proj\2018\20180708\20180708.dwg Plot Date: 2025-07-08 10:28:44 AM User: ac

APPENDIX "REI-27"
BRIDGE COST SHARING FOR
CAMPBELL DRAIN

<u>BRIDGE NO.</u>	<u>ROLL NO./ ROAD NAME</u>	<u>OWNER'S NAME</u>	<u>% TO ABUTTING OWNERS</u>	<u>% TO UPSTREAM LANDS</u>	<u>BYLAW</u>	<u>REPORT ENGINEER</u>	<u>REPORT DATE</u>
1	Mersea Road 5	Municipality of Leamington	100.0	0.0			
2	Mersea Road 12	Municipality of Leamington	100.0	0.0			
3	630-01200	Joseph Staudt	55.5	44.5			
4	630-01000	Staudt Farms Ltd.	47.9	52.1			
5	630-00800	Staudt Farms Ltd.	46.0	54.0			
6	630-00600	Ken J Brown Farms	43.1	56.9			
7	County Road 34	County of Essex	100.0	0.0			
8	580-04250	Richard & Nichole Pulley	42.0	58.0			
9	580-04160	W J Brown Farms Limited	46.1	53.9			
10	580-04300	971118 Ontario Inc.	41.1	58.9			

APPENDIX "REI-28"
BRIDGE COST SHARING FOR
CHASE DRAIN

<u>BRIDGE</u>	<u>ROLL NO./</u>		<u>% TO</u>	<u>% TO</u>					
<u>NO.</u>	<u>ROAD NAME</u>	<u>OWNER'S NAME</u>	<u>ABUTTING</u>	<u>UPSTREAM</u>	<u>OWNERS</u>	<u>LANDS</u>	<u>BYLAW</u>	<u>REPORT ENGINEER</u>	<u>REPORT DATE</u>
1	800-03801	Harry Bradley	84.2	15.8					
2	800-04200	C J Bradley & Sons Ltd.	81.9	18.1					
3	County Road 14	County of Essex	100.0	0.0					
4	840-00800	Allen Cowan	79.4	20.6					
5	840-01600	Sherwood & Marion Hillier	100.0	0.0					
6	840-01600	Sherwood & Marion Hillier	100.0	0.0					
7	840-01600	Sherwood & Marion Hillier	75.1	24.9					
8	840-01700	Marie & Edson Mckeen	80.9	19.1					



CON. 9



BRIDGE LOCATIONS PLAN
NTS

NOTES:

CHASE DRAIN
(GEOGRAPHIC TOWNSHIP OF MERSEA)
IN THE
MUNICIPALITY OF LEAMINGTON
IN THE
COUNTY OF ESSEX•ONTARIO

ROOD
ENGINEERING
INC. CONSULTING ENGINEERS
Leamington, Ontario
519-322-1621

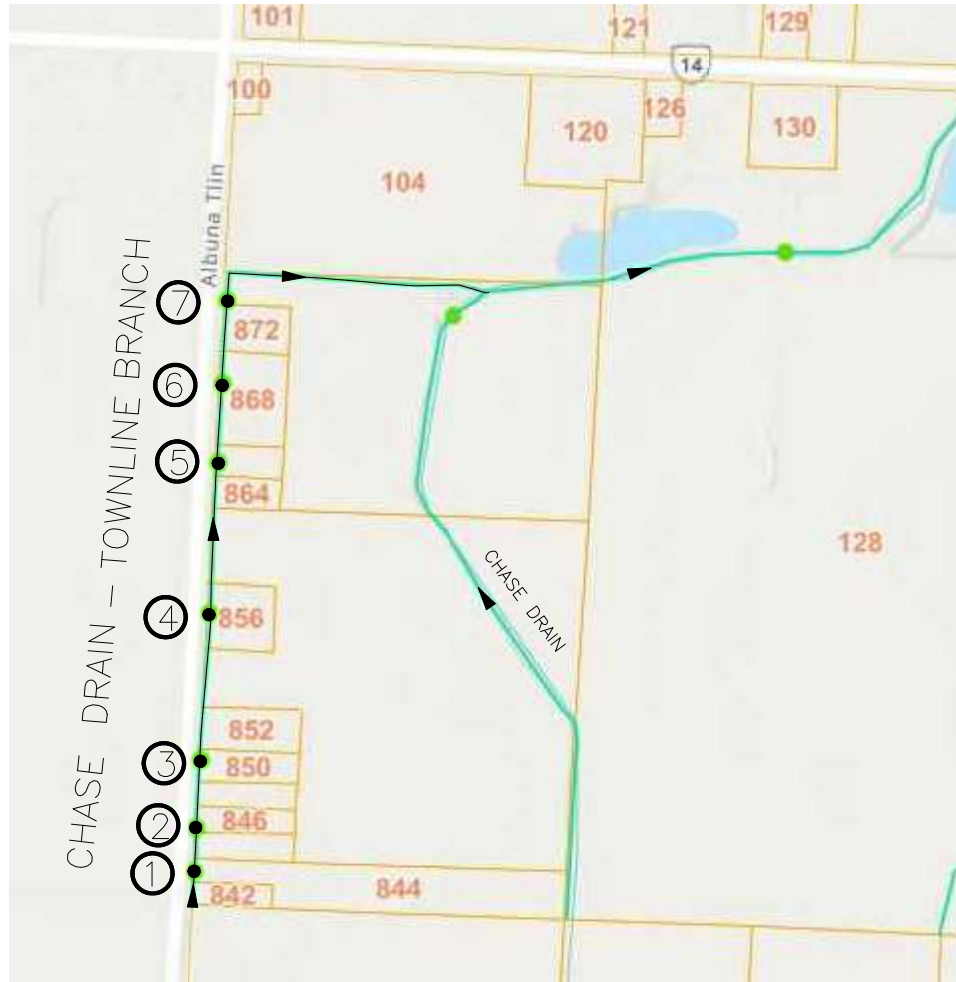
FILE No.: REI2018D005	DRAWN BY:A.C. PLOT CODE:1:1 FILE:REI2018D005.DWG	DATE: 2025-07-08	APPENDIX 'REI-28' 1 OF 1
--------------------------	--	---------------------	-----------------------------

APPENDIX "REI-29"
BRIDGE COST SHARING FOR
CHASE DRAIN-TOWNLINER BRANCH

<u>BRIDGE NO.</u>	<u>ROLL NO./ ROAD NAME</u>	<u>OWNER'S NAME</u>	<u>% TO ABUTTING OWNERS</u>	<u>% TO UPSTREAM LANDS</u>	<u>BYLAW</u>	<u>REPORT ENGINEER</u>	<u>REPORT DATE</u>
1	800-02800	Iven Bondy	39.0	4.0			
	800-02900	Douglas & Hope Helkie	41.0				
	800-03300	Neufeld & Katharina Wall	16.0				
2	800-03000	Leo & Marie Marentette	85.0	15.0			
3	800-03100	Cornell & Agatha Wiebe	26.2	2.9			
	800-03200	Isaak & Maria Enns	29.4				
	800-03301	Marie Boucher	41.5				
4	800-03405	Harry Bradley	94.5	5.5			
5	800-03500	Douglas Irwin	47.4	5.2			
	800-03600	Dorreen Irwin	47.4				
6	800-03700	Henry & Nancy Froese	92.8	7.2			
7	800-03800	John & Lynn Hamilton	31.4	5.8			
	800-03801	Harry Bradley	31.4				
	800-03400	Harry Bradley	31.4				



CON. 9



BRIDGE LOCATIONS PLAN
NTS

NOTES:

CHASE DRAIN-TOWNLINE BRANCH
 (GEOGRAPHIC TOWNSHIP OF MERSEA)
 IN THE
 MUNICIPALITY OF LEAMINGTON
 IN THE
 COUNTY OF ESSEX•ONTARIO

ROOD
ENGINEERING
INC. CONSULTING ENGINEERS
 Leamington, Ontario
 519-322-1621

FILE No.: REI2018D005	DRAWN BY:A.C. PLOT CODE:1:1 FILE:REI2018D005.DWG	DATE: 2025-07-08	APPENDIX 'REI-29' 1 OF 1
--------------------------	--	---------------------	-----------------------------

\\s01\proj\2018\20180705-LEAMINGTON MERSEA CON. 9-25-25.dwg 2025-07-08 10:08 AM

APPENDIX "REI-30"
BRIDGE COST SHARING FOR
CLARK DRAIN

<u>BRIDGE NO.</u>	<u>ROLL NO./ ROAD NAME</u>	<u>OWNER'S NAME</u>	<u>% TO ABUTTING OWNERS</u>	<u>% TO UPSTREAM LANDS</u>	<u>BYLAW</u>	<u>REPORT ENGINEER</u>	<u>REPORT DATE</u>
1	460-02650 460-02200	Mark Hamm J & K Hamm Farms Ltd.	33.2 33.2	33.6	07-10 ¹	Bruce D. Crozier	February 17th, 2010

1. Cost sharing has been re-established under this report since no cost sharing was previously established in Engineer's Report.

APPENDIX "REI-31"
BRIDGE COST SHARING FOR
COLLISON DRAIN

<u>BRIDGE NO.</u>	<u>ROLL NO./ ROAD NAME</u>	<u>OWNER'S NAME</u>	<u>% TO ABUTTING OWNERS</u>	<u>% TO UPSTREAM LANDS</u>	<u>BYLAW</u>	<u>REPORT ENGINEER</u>	<u>REPORT DATE</u>
1	Deer Run Road	Municipality of Leamington	100.0	0.0			
2	560-00250	Kathy Carreiro	100.0	0.0	727-06 ¹	Bruce D. Crozier	October 06th, 2006
3	560-00250	Kathy Carreiro	58.1	41.9	728-06 ¹	Bruce D. Crozier	October 06th, 2006
4	560-00230	1614858 Ontario Ltd.-Att: Sandy	56.9	43.1			
5	560-00220	Johan & Anna Fehr	54.4	45.6	237-01 ¹	Lou Zarlenga	February 05th, 2001
6	560-00200	Ricky Policella	55.9	44.1			
7	560-04852	Jakob & Wilhelm Fehr	51.1	48.9			
8	560-00150	Vladislav Zaitsev	53.6	46.4			
9	Cole Road	Municipality of Leamington	100.0	0.0			
10	540-01010	Marlene Schmidtgal	40.4	59.6			

1. Cost sharing has been re-established under this report since previously established cost sharing was based on 50/50 practice.



CON. 2
CON. 3
CON. S.T.R.



BRIDGE LOCATIONS PLAN
NTS

NOTES:

COLLISON DRAIN
 (GEOGRAPHIC TOWNSHIP OF MERSEA)
 IN THE
 MUNICIPALITY OF LEAMINGTON
 IN THE
 COUNTY OF ESSEX•ONTARIO

**ROOD
 ENGINEERING
 INC.**
CONSULTING ENGINEERS
 Leamington, Ontario
 519-322-1621

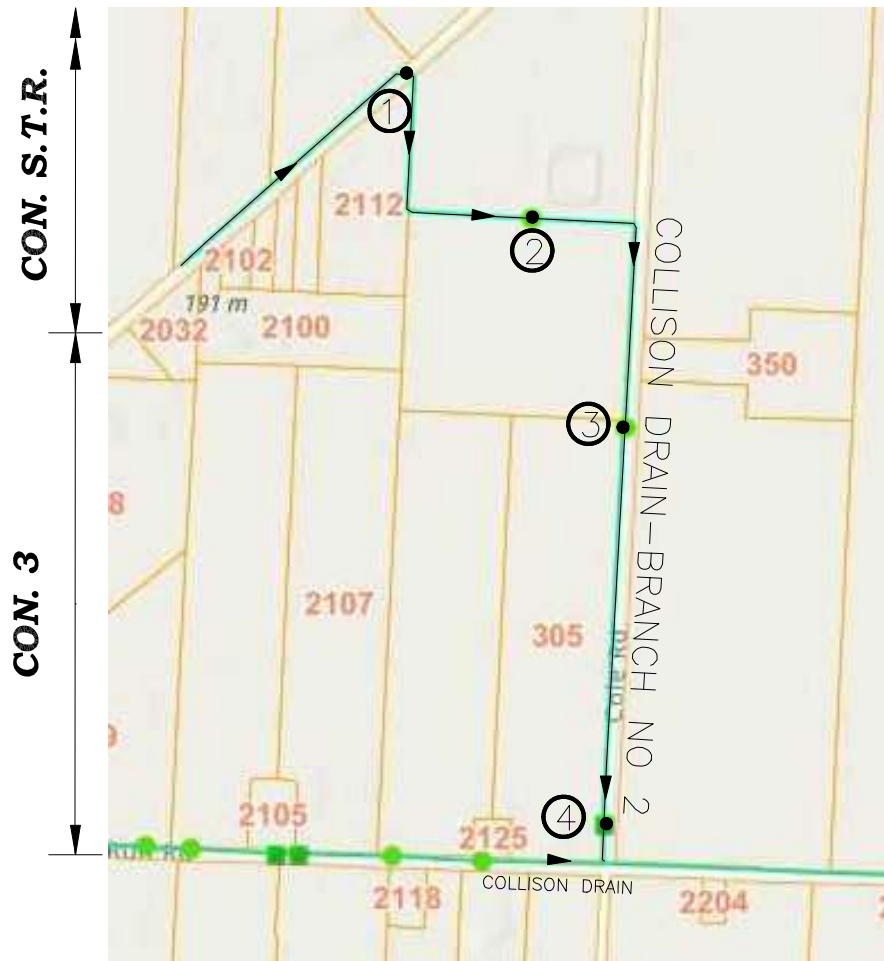
FILE No.: REI2018D005	DRAWN BY:A.C. PLOT CODE:1:1 FILE:REI2018D005.DWG	DATE: 2025-07-08	APPENDIX 'REI-31' 1 OF 1
--------------------------	--	---------------------	-----------------------------

Vertical scale bar showing 0, 10, 20, 30, 40, 50, 60, 70, 80, 90, 100 feet.

APPENDIX "REI-32"
BRIDGE COST SHARING FOR
COLLISON DRAIN-BRANCH NO 2

<u>BRIDGE NO.</u>	<u>ROLL NO./ ROAD NAME</u>	<u>OWNER'S NAME</u>	<u>% TO ABUTTING OWNERS</u>	<u>% TO UPSTREAM LANDS</u>	<u>BYLAW</u>	<u>REPORT ENGINEER</u>	<u>REPORT DATE</u>
1	Deer Run Road	Municipality of Leamington	100.0	0.0			
2	560-01300	Anne Neufeld	68.2	31.8			
3	560-00100	Cornelius & Anna Enns	100.0	0.0			
4	560-00100	Cornelius & Anna Enns	54.4	45.6	867-08- ¹	Bruce D. Crozier	August 01st, 2008

1. Cost sharing has been re-established under this report since previously established cost sharing was based on 50/50 practice.



BRIDGE LOCATIONS PLAN
NTS

NOTES:

COLLISION DRAIN-BRANCH NO 2
(GEOGRAPHIC TOWNSHIP OF MERSEA)
IN THE
MUNICIPALITY OF LEAMINGTON
IN THE
COUNTY OF ESSEX•ONTARIO

ROOD
ENGINEERING
INC. *CONSULTING ENGINEERS*
Leamington, Ontario
519-322-1621

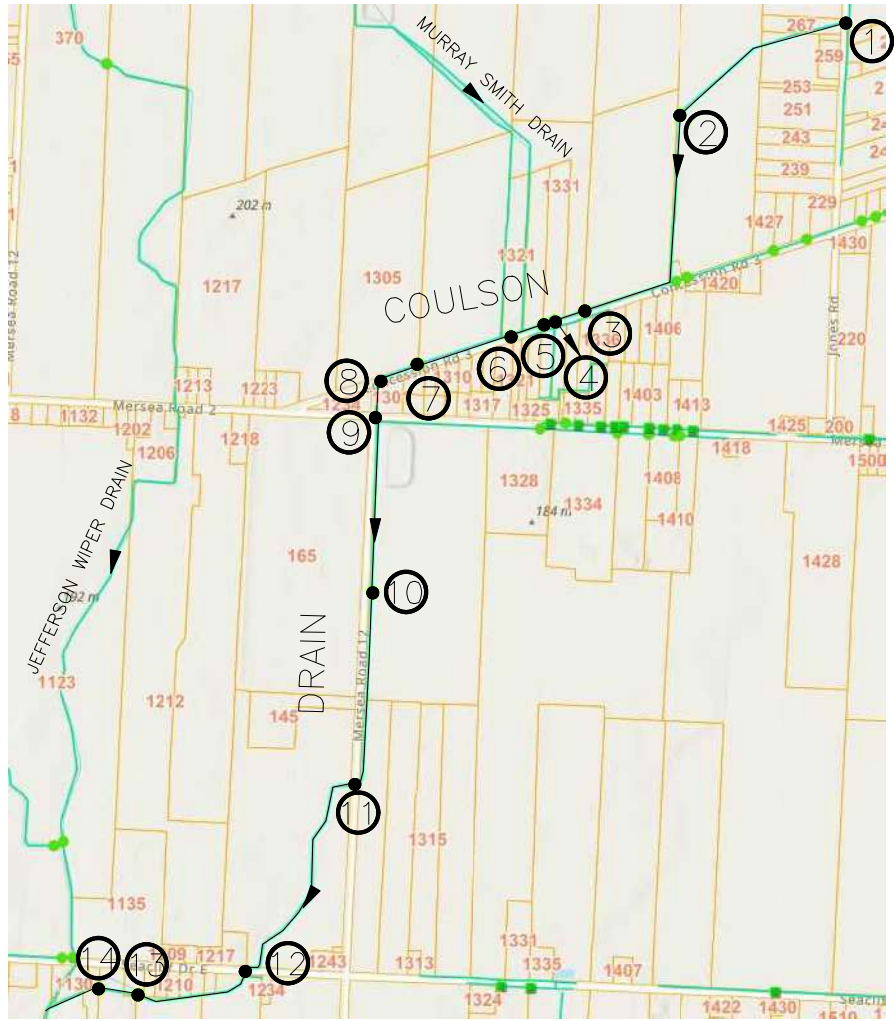
FILE No.: REI2018D005	DRAWN BY:A.C. PLOT CODE:1:1 FILE:REI2018D005.DWG	DATE: 2025-07-08	APPENDIX 'REI-32' 1 OF 1
--------------------------	--	---------------------	-----------------------------

APPENDIX "REI-33"
BRIDGE COST SHARING FOR
COULSON DRAIN

<u>BRIDGE NO.</u>	<u>ROLL NO./ ROAD NAME</u>	<u>OWNER'S NAME</u>	<u>% TO ABUTTING OWNERS</u>	<u>% TO UPSTREAM LANDS</u>	<u>BYLAW</u>	<u>REPORT ENGINEER</u>	<u>REPORT DATE</u>
1	Mersea Road 15	Municipality of Leamington	100.0	0.0			
2	580-04500	Luanne Nash	76.1	23.9			
3	580-01800	Virginia & Cornelius Blokker	65.6	34.4			
4	580-01900	Donald & Bernice St Denis	64.2	35.8			
5	580-02000	Eleanor Ingratta	62.9	37.1			
6	580-02100	William Haggith	60.8	39.2			
7	580-02150	Tiessen Martin Trustee	30.5	39.0			
	580-02200	Tiessen Acres Ltd.	30.5				
8	Deer Run Road	Municipality of Leamington	100.0	0.0			
9	Mersea Road 2	Municipality of Leamington	100.0	0.0			
10	510-01300	Thomas J. Dick Farms	47.1	52.9			
11	Mersea Road 12	Municipality of Leamington	100.0	0.0			
12	Mersea Road 1	Municipality of Leamington	100.0	0.0			
13	490-21550	Bob Dick Plant Farm Ltd.	32.5	67.5			
14	490-21500	Pelee View Farms Inc.	21.6	56.8			
	490-21400	Alexander & Lynn Dick	21.6				



CON. S.T.R.
CON. 1



BRIDGE LOCATIONS PLAN
NTS

NOTES:

COULSON DRAIN
(GEOGRAPHIC TOWNSHIP OF MERSEA)
IN THE
MUNICIPALITY OF LEAMINGTON
IN THE
COUNTY OF ESSEX•ONTARIO

ROOD
ENGINEERING
INC. CONSULTING ENGINEERS
Leamington, Ontario
519-322-1621

FILE No.:
REI2018D005

DRAWN BY:A.C.
PLOT CODE:1:1
FILE:REI2018D005.DWG

DATE:
2025-07-08

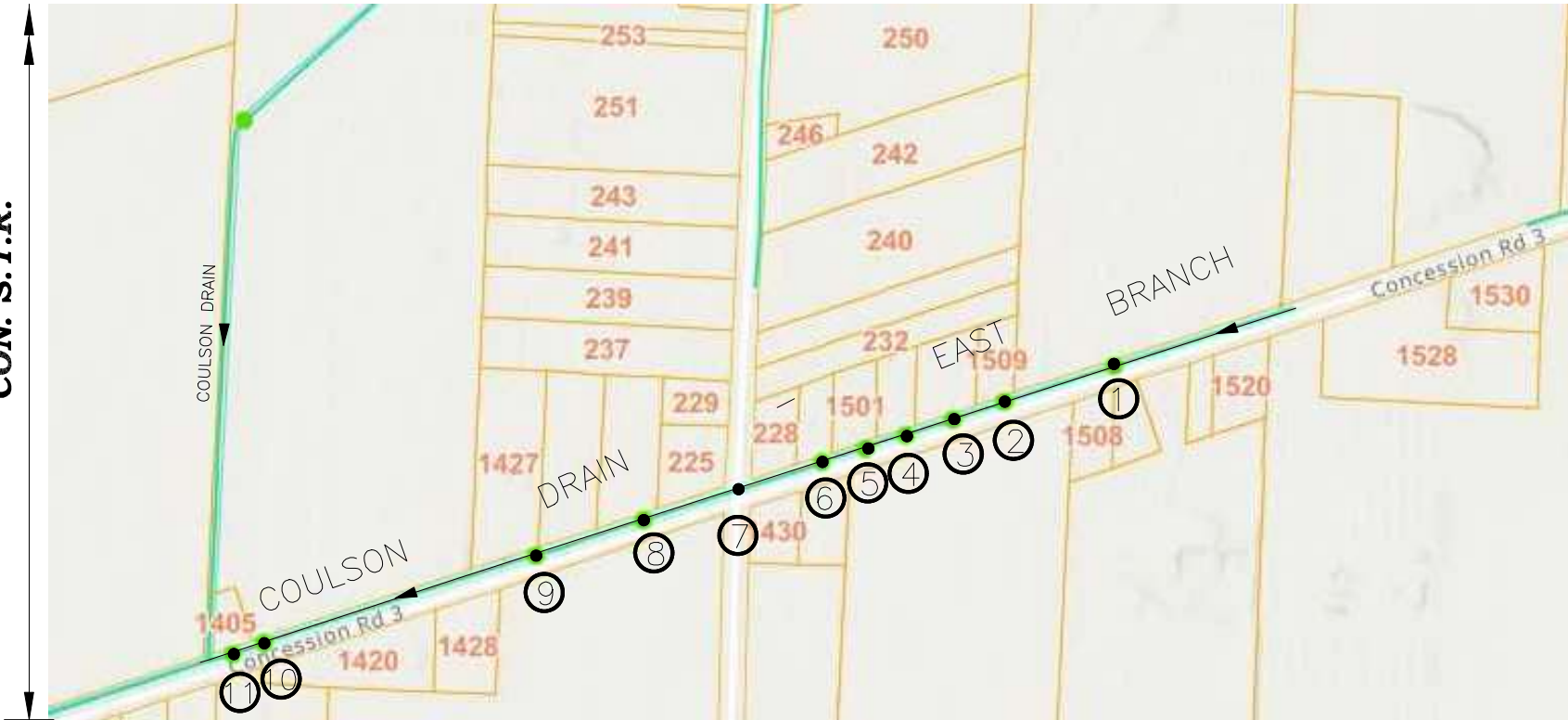
APPENDIX 'REI-33'
1 OF 1

APPENDIX "REI-34"
BRIDGE COST SHARING FOR
COULSON DRAIN-EAST BRANCH

<u>BRIDGE NO.</u>	<u>ROLL NO./ ROAD NAME</u>	<u>OWNER'S NAME</u>	<u>% TO ABUTTING OWNERS</u>	<u>% TO UPSTREAM LANDS</u>	<u>BYLAW</u>	<u>REPORT ENGINEER</u>	<u>REPORT DATE</u>
1	570-05100	Renee Neufeld-Dick	82.3	17.7			
2	570-03900	Benhord & Sara Wolfe	80.6	19.4			
3	570-04000	Katharina Friesen	79.9	20.1			
4	570-04050	Dyck & Maria Unger	80.7	19.3			
5	570-04100	John & Mary Bergen	78.6	21.4			
6	570-04150	David & Joan Dyck	79.1	20.9			
7	Mersea Road 15	Municipality of Leamington	100.0	0.0			
8	580-06880	Alan & Jane Unrau	76.9	23.1			
9	580-06900	James & Anne Barraco	40.7	18.6			
	580-06890	Anne Reiter-Critchlow	40.7				
10	580-04500	Luanne Nash	69.9	30.1			
11	580-07000	Hydro One Networks Inc.-Assessment & Taxation	69.1	30.9			



CON. S.T.R.



BRIDGE LOCATIONS PLAN
NTS

NOTES:

COULSON DRAIN—EAST BRANCH
(GEOGRAPHIC TOWNSHIP OF MERSEA)
IN THE
MUNICIPALITY OF LEAMINGTON
IN THE
COUNTY OF ESSEX•ONTARIO

ROOD
ENGINEERING
INC.
CONSULTING ENGINEERS
Leamington, Ontario
519-322-1621

FILE No.: REI2018D005	DRAWN BY:A.C. PLOT CODE:1:1 FILE:REI2018D005.DWG	DATE: 2025-07-08	APPENDIX 'REI-34' 1 OF 1
--------------------------	--	---------------------	-----------------------------

APPENDIX "REI-35"
BRIDGE COST SHARING FOR
DEBERGH DRAIN

<u>BRIDGE NO.</u>	<u>ROLL NO./ ROAD NAME</u>	<u>OWNER'S NAME</u>	<u>% TO ABUTTING OWNERS</u>	<u>% TO UPSTREAM LANDS</u>	<u>BYLAW</u>	<u>REPORT ENGINEER</u>	<u>REPORT DATE</u>
1	660-03700	I.R.D. Farms Ltd.	50.0	50.0	58-19 ¹	H.P. Pearson	September 9th, 2019

1. Cost sharing has been re-established under this report since previously established cost sharing was based on 50/50 practice.



CON. 4



BRIDGE LOCATIONS PLAN
NTS

NOTES:

DEBERGH DRAIN
 (GEOGRAPHIC TOWNSHIP OF MERSEA)
 IN THE
 MUNICIPALITY OF LEAMINGTON
 IN THE
 COUNTY OF ESSEX•ONTARIO

ROOD
ENGINEERING
INC. CONSULTING ENGINEERS
 Leamington, Ontario
 519-322-1621

FILE No.:
 REI2018D005

DRAWN BY:A.C.
 PLOT CODE:1:1
 FILE:REI2018D005.DWG

DATE:
 2025-07-08

APPENDIX 'REI-35'
 1 OF 1

APPENDIX "REI-36"
BRIDGE COST SHARING FOR
DERBYSHIRE DRAIN

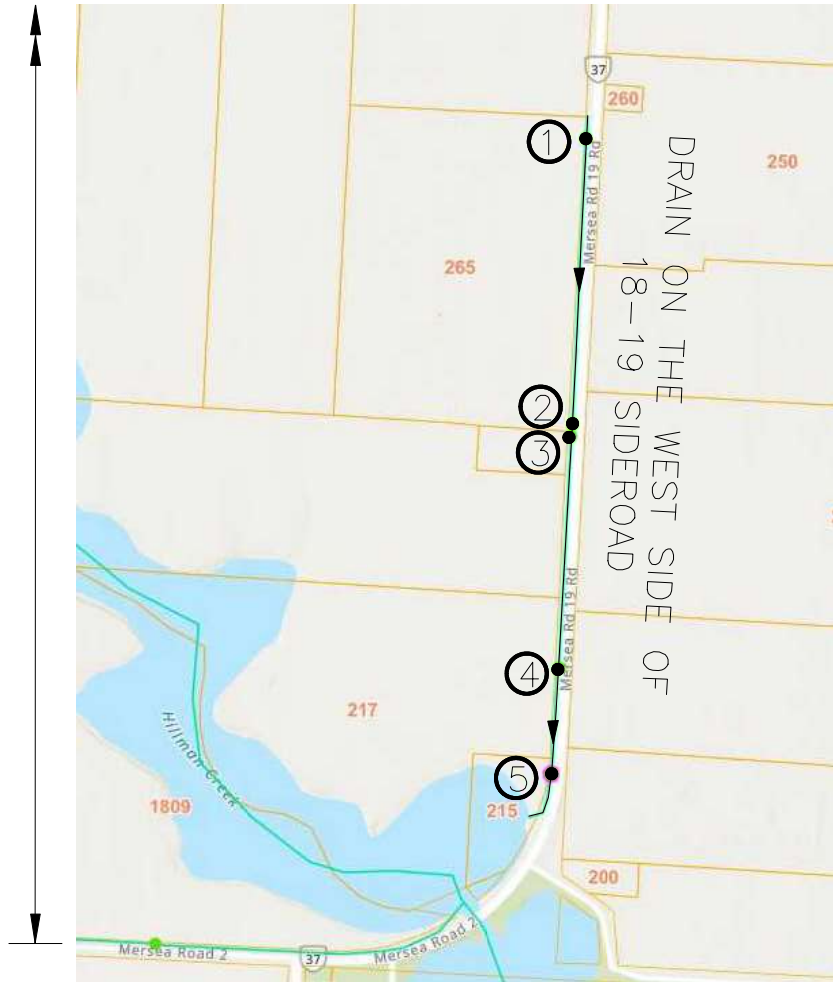
<u>BRIDGE NO.</u>	<u>ROLL NO./ ROAD NAME</u>	<u>OWNER'S NAME</u>	<u>% TO ABUTTING OWNERS</u>	<u>% TO UPSTREAM LANDS</u>	<u>BYLAW</u>	<u>REPORT ENGINEER</u>	<u>REPORT DATE</u>
1	730-00500	Wayne Driedger	80.0	20.0			
2	730-00600	Abram & Ann Driedger	72.1	27.9			
3	Mersea Road 6	Municipality of Leamington	100.0	0.0			
4	610-03200	J N Driedger Farms Ltd.	58.1	41.9			
5	610-00800	Howard Derbyshire	55.9	44.1			
6	610-00700	Isaac & Maria Fehr	52.0	48.0			
7	County Road 34	County of Essex	100.0	0.0			
8	560-04300	Benjamin & Eva Sawatzky	23.0	54.0			
	560-04500	Sawatzky Knelssen & Friessen Wiens	23.0				
9	560-04600	Bernhard & Susie Braun	45.0	55.0			
10	560-04700	Patrick & Irene Hill	44.1	55.9			
11	Mersea Road 21	Municipality of Leamington	100.0	0.0			

APPENDIX "REI-37"
BRIDGE COST SHARING FOR
DRAIN ON THE WEST SIDE OF 18-19 SIDEROAD

<u>BRIDGE NO.</u>	<u>ROLL NO./ ROAD NAME</u>	<u>OWNER'S NAME</u>	<u>% TO ABUTTING OWNERS</u>	<u>% TO UPSTREAM LANDS</u>	<u>BYLAW</u>	<u>REPORT ENGINEER</u>	<u>REPORT DATE</u>
1	570-00200	Eric & Margaret Palmer	82.4	17.6			
2	570-00200	Eric & Margaret Palmer	100.0	0.0			
3	570-00260	Caldwell First Nation Holdings Gp Inc.	27.5	45.0			
	570-00250	Caldwell First Nation Holdings Gp Inc.	27.5				
4	570-00300	Caldwell First Nation Holdings Gp Inc.	39.1	60.9			
5	570-00400	Caldwell First Nation Holdings Gp Inc.	33.2	66.8			



CON. 2



BRIDGE LOCATIONS PLAN
NTS

NOTES:

DRAIN ON THE WEST SIDE OF 18-19 SIDEROAD
 (GEOGRAPHIC TOWNSHIP OF MERSEA)
 IN THE
 MUNICIPALITY OF LEAMINGTON
 IN THE
 COUNTY OF ESSEX•ONTARIO

ROOD
ENGINEERING
INC. CONSULTING ENGINEERS
 Leamington, Ontario
 519-322-1621

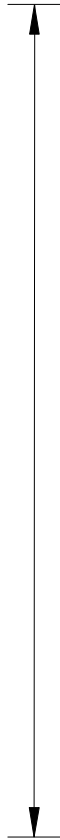
FILE No.: REI2018D005	DRAWN BY:A.C. PLOT CODE:1:1 FILE:REI2018D005.DWG	DATE: 2025-07-08	APPENDIX 'REI-37' 1 OF 1
--------------------------	--	---------------------	-----------------------------

APPENDIX "REI-38"
BRIDGE COST SHARING FOR
DRESSER DRAIN

<u>BRIDGE NO.</u>	<u>ROLL NO./ ROAD NAME</u>	<u>OWNER'S NAME</u>	<u>% TO ABUTTING OWNERS</u>	<u>% TO UPSTREAM LANDS</u>	<u>BYLAW</u>	<u>REPORT ENGINEER</u>	<u>REPORT DATE</u>
1	Mersea Road 4	Municipality of Leamington	100.0	0.0			
2	650-06400	Albuna Express Ltd.	83.8	16.2	61-18	Antonio B. Peralta	June 08th, 2018



CON. 3



BRIDGE LOCATIONS PLAN
NTS

NOTES:

DRESSER DRAIN
 (GEOGRAPHIC TOWNSHIP OF MERSEA)
 IN THE
 MUNICIPALITY OF LEAMINGTON
 IN THE
 COUNTY OF ESSEX•ONTARIO

ROOD
ENGINEERING
INC. *CONSULTING ENGINEERS*
 Leamington, Ontario
 519-322-1621

FILE No.: REI2018D005	DRAWN BY:A.C. PLOT CODE:1:1 FILE:REI2018D005.DWG	DATE: 2025-07-08	APPENDIX 'REI-38' 1 OF 1
--------------------------	--	---------------------	-----------------------------

APPENDIX "REI-39"
BRIDGE COST SHARING FOR
DRIEDGER DRAIN

<u>BRIDGE NO.</u>	<u>ROLL NO./ ROAD NAME</u>	<u>OWNER'S NAME</u>	<u>% TO ABUTTING OWNERS</u>	<u>% TO UPSTREAM LANDS</u>	<u>BYLAW</u>	<u>REPORT ENGINEER</u>	<u>REPORT DATE</u>
1	610-02910	Stephanie & Daniel Simpson	50.0	50.0	56-21 ¹	Dennis R. McCready	January 21st, 2021
2	610-02915	Arthur Reidl	83.9	16.1			
3	Mersea Road 6	Municipality of Leamington	100.0	0.0			
4	Mersea Road 6	Municipality of Leamington ²	100.0	0.0			
5	Mersea Road 6	Municipality of Leamington ²	100.0	0.0			
6	Mersea Road 6	Municipality of Leamington ²	100.0	0.0			
7	Mersea Road 6	Municipality of Leamington ²	100.0	0.0			
8	Mersea Road 6	Municipality of Leamington ²	100.0	0.0			
9	Mersea Road 6	Municipality of Leamington ²	100.0	0.0			
10	Mersea Road 6	Municipality of Leamington ²	100.0	0.0			
11	Mersea Road 6	Municipality of Leamington ²	100.0	0.0			

-
1. Cost sharing has been re-established under this report since previously established cost sharing was based on 50/50 practice.
 2. Access structures service Hydro Poles within the Mersea Road 6 right-of-way.
-



CON. 6

CON. N.T.R.



BRIDGE LOCATIONS PLAN
NTS

NOTES:

DRIEDGER DRAIN
 (GEOGRAPHIC TOWNSHIP OF MERSEA)
 IN THE
 MUNICIPALITY OF LEAMINGTON
 IN THE
 COUNTY OF ESSEX • ONTARIO

ROOD
ENGINEERING
INC.
CONSULTING ENGINEERS
 Leamington, Ontario
 519-322-1621

FILE No.:	DRAWN BY:A.C.	DATE:	APPENDIX 'REI-39'
REI2018D005	PLOT CODE:1:1	2025-07-08	1 OF 1
	FILE:REI2018D005.DWG		

APPENDIX "REI-40"
BRIDGE COST SHARING FOR
E.F. IVES DRAIN

<u>BRIDGE NO.</u>	<u>ROLL NO./ ROAD NAME</u>	<u>OWNER'S NAME</u>	<u>% TO ABUTTING OWNERS</u>	<u>% TO UPSTREAM LANDS</u>	<u>BYLAW</u>	<u>REPORT ENGINEER</u>	<u>REPORT DATE</u>
1	590-06303	Michael Magri	84.9	15.1	58-20	Gerard Rood	June 15th , 2020
2	590-06320	Margaret & Michael Magri	85.4	14.6	58-20	Gerard Rood	June 15th , 2020
3	590-06301	James & Marie Murray	85.2	14.8	58-20	Gerard Rood	June 15th , 2020
4	590-06400	Ralph & Diane Warkentin	88.0	12.0	58-20	Gerard Rood	June 15th , 2020
5	590-06500	Tom Magri	90.9	9.1	58-20	Gerard Rood	June 15th , 2020
6	590-06600	2732304 Ontario Inc.	86.3	13.7	58-20	Gerard Rood	June 15th , 2020
7	590-06601	Magri Greenhouses Inc.	85.2	14.8	58-20	Gerard Rood	June 15th , 2020
8	Mersea Road 3	Municipality of Leamington	100.0	0.0	58-20	Gerard Rood	June 15th , 2020
9	590-03900	John & Mary C Brunato	82.1	17.9	58-20	Gerard Rood	June 15th , 2020
10	590-03900	John & Mary C Brunato	100.0	0.0	58-20	Gerard Rood	June 15th , 2020



CON. 3

CON. 2



BRIDGE LOCATIONS PLAN
NTS

NOTES:

E.F. IVES DRAIN
 (GEOGRAPHIC TOWNSHIP OF MERSEA)
 IN THE
 MUNICIPALITY OF LEAMINGTON
 IN THE
 COUNTY OF ESSEX • ONTARIO

ROOD
ENGINEERING
INC.
CONSULTING ENGINEERS
 Leamington, Ontario
 519-322-1621

FILE No.: REI2018D005	DRAWN BY: A.C. PLOT CODE: 1 FILE: REI2018D005.DWG	DATE: 2025-07-08	APPENDIX 'REI-40' 1 OF 1
--------------------------	---	---------------------	-----------------------------

REI2018D005.DWG: 2025-07-08 10:00:00 AM

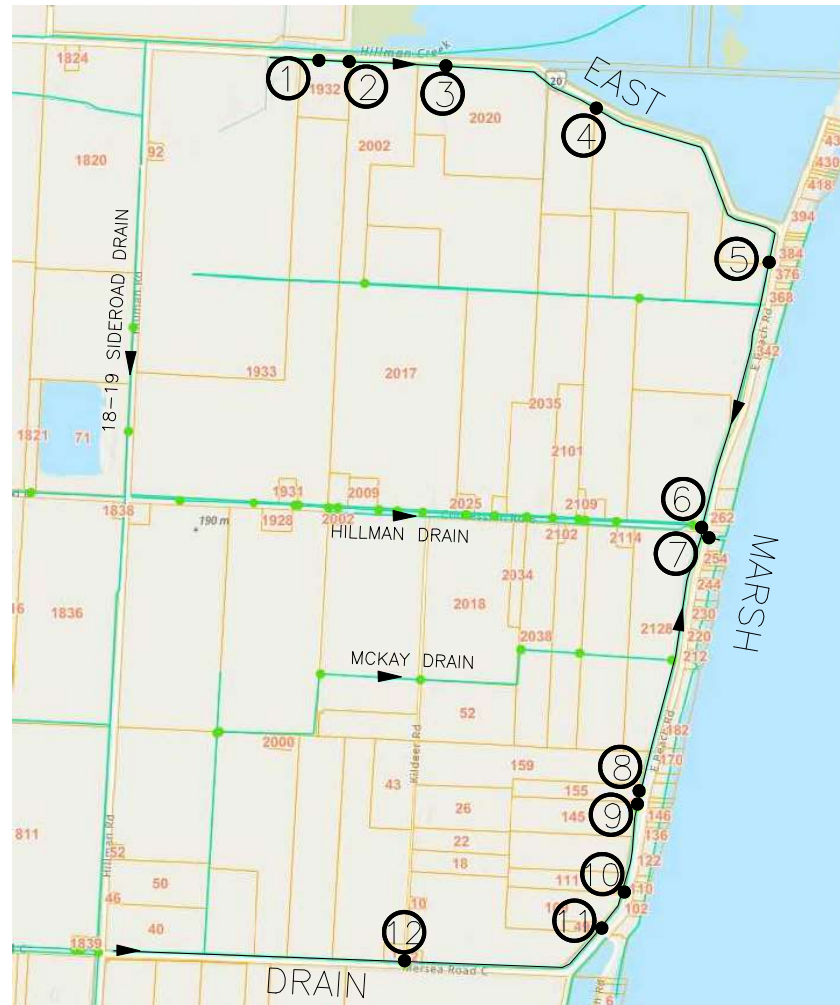
APPENDIX "REI-41"
BRIDGE COST SHARING FOR
EAST MARSH DRAIN

<u>BRIDGE NO.</u>	<u>ROLL NO./ ROAD NAME</u>	<u>OWNER'S NAME</u>	<u>% TO ABUTTING OWNERS</u>	<u>% TO UPSTREAM LANDS</u>	<u>BYLAW</u>	<u>REPORT ENGINEER</u>	<u>REPORT DATE</u>
1	460-05000	Giesbrecht & Klassen Peters	100.0	0.0			
2	460-05000	Giesbrecht & Klassen Peters	40.0	20.0			
	460-05100	Giesbrecht Peters	40.0				
3	460-05200	Caldwell First Nation Holdings Gp Inc.	35.7	28.6			
	460-05150	Caldwell First Nation Holdings Gp Inc.	35.7				
4	460-05400	Laurence & Louise Petryschuk	29.5	41.0			
	460-05600	James & Lee Dick	29.5				
5	460-05700	Laurence & Louise Petryschuk	46.8	53.2			
6	Mersea Road B	Municipality of Leamington	100.0	0.0			
7	East Beach Road	Municipality of Leamington	100.0	0.0			
8	460-00200	Marguerite Marentette & Suzanne Stephan	42.9	57.1			
9	460-00300	Jacob Naim	43.4	56.6			
10	460-00500	Anne Barnier	46.6	53.4			
11	460-00700	Joseph Rivest	24.4	51.2			
	460-00600	Joseph Rivest	24.4				
12	Kildeer Road	Municipality of Leamington	100.0	0.0			



CON. A

CON. B



BRIDGE LOCATIONS PLAN
NTS

NOTES:

EAST MARSH DRAIN
(GEOGRAPHIC TOWNSHIP OF MERSEA)
IN THE
MUNICIPALITY OF LEAMINGTON
IN THE
COUNTY OF ESSEX•ONTARIO

ROOD
ENGINEERING
INC. *CONSULTING ENGINEERS*
Leamington, Ontario
519-322-1621

FILE No.: REI2018D005	DRAWN BY:A.C. PLOT CODE:1 FILE:REI2018D005.DWG	DATE: 2025-07-08	APPENDIX 'REI-41' 1 OF 1
--------------------------	--	---------------------	-----------------------------

2025-07-08 10:58:30 AM C:\Users\jrood\OneDrive\Documents\2025\20250708\20250708.dwg LEAMINGTON, ONTARIO 519-322-1621

APPENDIX "REI-42"
BRIDGE COST SHARING FOR
EAST OGLE DRAIN

<u>BRIDGE NO.</u>	<u>ROLL NO./ ROAD NAME</u>	<u>OWNER'S NAME</u>	<u>% TO ABUTTING OWNERS</u>	<u>% TO UPSTREAM LANDS</u>	<u>BYLAW</u>	<u>REPORT ENGINEER</u>	<u>REPORT DATE</u>
1	County Road 14	County of Essex	100.0	0.0	268-13	Gerard Rood	November 9th, 2012
2	820-02200	Donald & Dawn Dundas	70.0	30.0	268-13	Gerard Rood	November 9th, 2012
3	Mersea Road 10	Municipality of Leamington	100.0	0.0	268-13	Gerard Rood	November 9th, 2012
4	Mersea Road 11	Municipality of Leamington	100.0	0.0	268-13	Gerard Rood	November 9th, 2012
5	900-01700	Waites Farms Inc.	35.0	65.0	268-13	Gerard Rood	November 9th, 2012
6	900-01600	Jean Imeson	34.0	66.0	268-13	Gerard Rood	November 9th, 2012
7	900-01500	1041052 Ontario Inc.	50.0	50.0	268-13	Gerard Rood	November 9th, 2012
8	900-01300	John Thompson	31.0	69.0	268-13	Gerard Rood	November 9th, 2012



CON. 11
 CON. 10
 CON. 9



BRIDGE LOCATIONS PLAN
 NTS

NOTES:

EAST OGLE DRAIN
 (GEOGRAPHIC TOWNSHIP OF MERSEA)
 IN THE
 MUNICIPALITY OF LEAMINGTON
 IN THE
 COUNTY OF ESSEX • ONTARIO

ROOD ENGINEERING INC.		<i>CONSULTING ENGINEERS</i> Leamington, Ontario 519-322-1621	
FILE No.:	DRAWN BY: A.C.	DATE:	APPENDIX 'REI-42'
REI2018D005	PLOT CODE: 1	2025-07-08	1 OF 1
	FILE: REI2018D005.DWG		

2025-07-08 10:11:11 AM C:\Users\jrood\OneDrive\Desktop\REI2018D005\REI2018D005.dwg 1:1 10/11/2025 10:11:11 AM

APPENDIX "REI-43"
BRIDGE COST SHARING FOR
EAST OGLE DRAIN-10TH CONCESSION BRANCH

<u>BRIDGE</u> <u>NO.</u>	<u>ROLL NO./</u> <u>ROAD NAME</u>	<u>OWNER'S NAME</u>	<u>% TO</u> <u>ABUTTING</u> <u>OWNERS</u>	<u>% TO</u> <u>UPSTREAM</u> <u>LANDS</u>	<u>BYLAW</u>	<u>REPORT ENGINEER</u>	<u>REPORT DATE</u>
1	820-02000 820-02010	Raymond & Louise Reid Joel Morin	41.9 41.9	16.2			
2	820-02100	Tim & Dibbie Mcintosh	80.6	19.4			
3	820-02150	John & Greta Loewen	76.1	23.9			



CON. 10

CON. 9



BRIDGE LOCATIONS PLAN
NTS

NOTES:

EAST OGLE DRAIN-10TH CONCESSION BRANCH
(GEOGRAPHIC TOWNSHIP OF MERSEA)
IN THE
MUNICIPALITY OF LEAMINGTON
IN THE
COUNTY OF ESSEX-ONTARIO

**ROOD
ENGINEERING
INC.** CONSULTING ENGINEERS
Leamington, Ontario
519-322-1621

FILE No.: REI2018D005	DRAWN BY:A.C. PLOT CODE:1 FILE:REI2018D005.DWG	DATE: 2025-07-08	APPENDIX 'REI-43' 1 OF 1
--------------------------	--	---------------------	-----------------------------

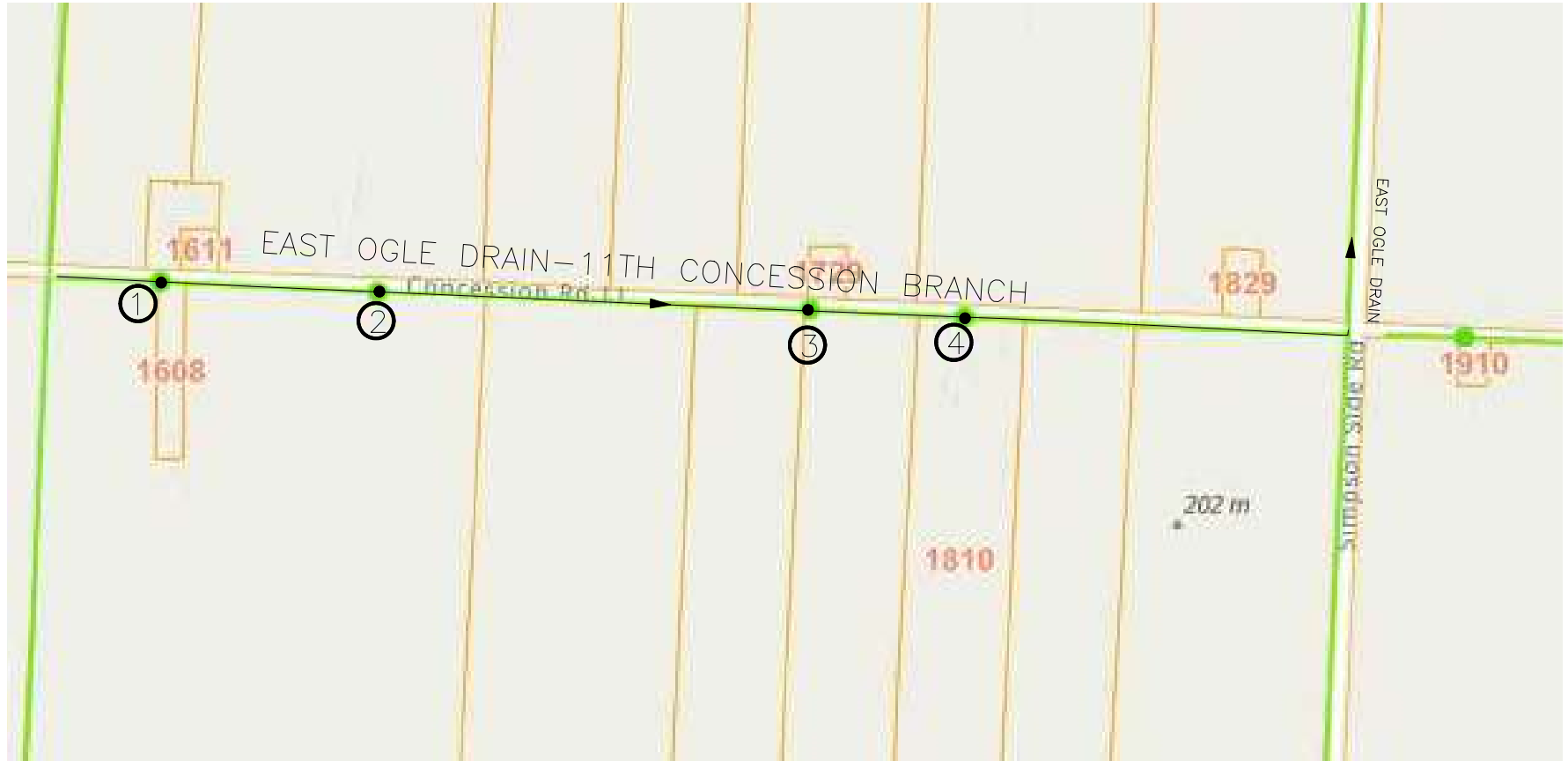
APPENDIX "REI-44"
BRIDGE COST SHARING FOR
EAST OGLE DRAIN-11TH CONCESSION BRANCH

<u>BRIDGE</u>	<u>ROLL NO./</u>		<u>% TO</u>	<u>% TO</u>					
<u>NO.</u>	<u>ROAD NAME</u>	<u>OWNER'S NAME</u>	<u>ABUTTING</u>	<u>UPSTREAM</u>	<u>OWNERS</u>	<u>LANDS</u>	<u>BYLAW</u>	<u>REPORT ENGINEER</u>	<u>REPORT DATE</u>
1	860-02105	Donald Piron & Elizabeth Hyatt	83.7	16.3					
2	860-02200	Kenneth & Rosemary Reid	81.0	19.0					
3	860-00400	Reid Laser Levelling Inc.	79.8	20.2					
4	860-02300	Raymond & Louise Reid	73.7	26.3					



CON. 11

CON. 10



BRIDGE LOCATIONS PLAN
NTS

NOTES:

EAST OGLE DRAIN-11TH CONCESSION BRANCH
 (GEOGRAPHIC TOWNSHIP OF MERSEA)
 IN THE
 MUNICIPALITY OF LEAMINGTON
 IN THE
 COUNTY OF ESSEX•ONTARIO

ROOD
ENGINEERING
INC.
CONSULTING ENGINEERS
 Leamington, Ontario
 519-322-1621

FILE No.: REI2018D005	DRAWN BY:A.C. PLOT CODE:1 FILE:REI2018D005.DWG	DATE: 2025-07-08	APPENDIX 'REI-44' 1 OF 1
--------------------------	--	---------------------	-----------------------------

\\s01\proj\2018\20180708\20180708.dwg, 2025/07/08 10:00:00, 100% (1000x1000), 1:1, 1000x1000, 100%

APPENDIX "REI-45"
BRIDGE COST SHARING FOR
EAST OGLE DRAIN-9TH CONCESSION BRANCH

<u>BRIDGE</u>	<u>ROLL NO./</u>		<u>% TO</u>	<u>% TO</u>					
<u>NO.</u>	<u>ROAD NAME</u>	<u>OWNER'S NAME</u>	<u>ABUTTING</u>	<u>UPSTREAM</u>	<u>OWNERS</u>	<u>LANDS</u>	<u>BYLAW</u>	<u>REPORT ENGINEER</u>	<u>REPORT DATE</u>
1	780-02000	Edmond & Louise Riberdy	83.6	16.4					
2	780-02200	John & Yana Huy	39.6	20.8					
	780-02100	Yana Huy	39.6						
3	780-02300	Harry & Jean Platsko	76.3	23.7					



CON. 9

CON. 8



BRIDGE LOCATIONS PLAN
NTS

NOTES:

EAST OGLE DRAIN-9TH CONCESSION BRANCH
 (GEOGRAPHIC TOWNSHIP OF MERSEA)
 IN THE
 MUNICIPALITY OF LEAMINGTON
 IN THE
 COUNTY OF ESSEX•ONTARIO

ROOD
ENGINEERING
INC.
CONSULTING ENGINEERS
 Leamington, Ontario
 519-322-1621

FILE No.: REI2018D005	DRAWN BY:A.C. PLOT CODE:1 FILE:REI2018D005.DWG	DATE: 2025-07-08	APPENDIX 'REI-45' 1 OF 1
--------------------------	--	---------------------	-----------------------------

\\s01\proj\2018\20180708\20180708.dwg, 2025/07/08 10:00:00, 100% (100%)

APPENDIX "REI-46"
BRIDGE COST SHARING FOR
ENNS DRAIN

<u>BRIDGE NO.</u>	<u>ROLL NO./ ROAD NAME</u>	<u>OWNER'S NAME</u>	<u>% TO ABUTTING OWNERS</u>	<u>% TO UPSTREAM LANDS</u>	<u>BYLAW</u>	<u>REPORT ENGINEER</u>	<u>REPORT DATE</u>
1	720-04200	Phillip & Annette Driedger	60.5	39.5	642-05 ¹	T.R. Oliver	October 12th, 2005

1. Cost sharing has been re-established under this report since no cost sharing was previously established in Engineer's Report.



CON. 9

CON. 8



BRIDGE LOCATIONS PLAN
NTS

NOTES:

ENNS DRAIN
 (GEOGRAPHIC TOWNSHIP OF MERSEA)
 IN THE
 MUNICIPALITY OF LEAMINGTON
 IN THE
 COUNTY OF ESSEX • ONTARIO

ROOD
ENGINEERING
INC.
CONSULTING ENGINEERS
 Leamington, Ontario
 519-322-1621

FILE No.: REI2018D005	DRAWN BY: A.C. PLOT CODE: 1 FILE: REI2018D005.DWG	DATE: 2025-07-08	APPENDIX 'REI-46' 1 OF 1
--------------------------	---	---------------------	-----------------------------

\\s01\proj\2018\20180708\20180708.dwg Plot Date: 2025-07-08 10:00:00 AM

APPENDIX "REI-47"
BRIDGE COST SHARING FOR
FOX DRAIN

<u>BRIDGE</u> <u>NO.</u>	<u>ROLL NO./</u> <u>ROAD NAME</u>	<u>OWNER'S NAME</u>	<u>% TO</u> <u>ABUTTING</u> <u>OWNERS</u>	<u>% TO</u> <u>UPSTREAM</u> <u>LANDS</u>	<u>BYLAW</u>	<u>REPORT ENGINEER</u>	<u>REPORT DATE</u>
1	560-03300	Thomas J Dick Farms Inc.	68.0	32.0			
2	560-03300	Thomas J Dick Farms Inc.	100.0	0.0			
3	560-03000	Douglas Rosenfeld	52.9	47.1			
4	560-02950	928587 Ontario Inc.	37.6	62.4			



CON. N.T.R

CON. S.T.R



BRIDGE LOCATIONS PLAN
NTS

NOTES:

FOX DRAIN
 (GEOGRAPHIC TOWNSHIP OF MERSEA)
 IN THE
 MUNICIPALITY OF LEAMINGTON
 IN THE
 COUNTY OF ESSEX•ONTARIO

ROOD
ENGINEERING CONSULTING ENGINEERS
INC.
 Leamington, Ontario
 519-322-1621

FILE No.: REI2018D005	DRAWN BY:A.C. PLOT CODE:1 FILE:REI2018D005.DWG	DATE: 2025-07-08	APPENDIX 'REI-47' 1 OF 1
--------------------------	--	---------------------	-----------------------------

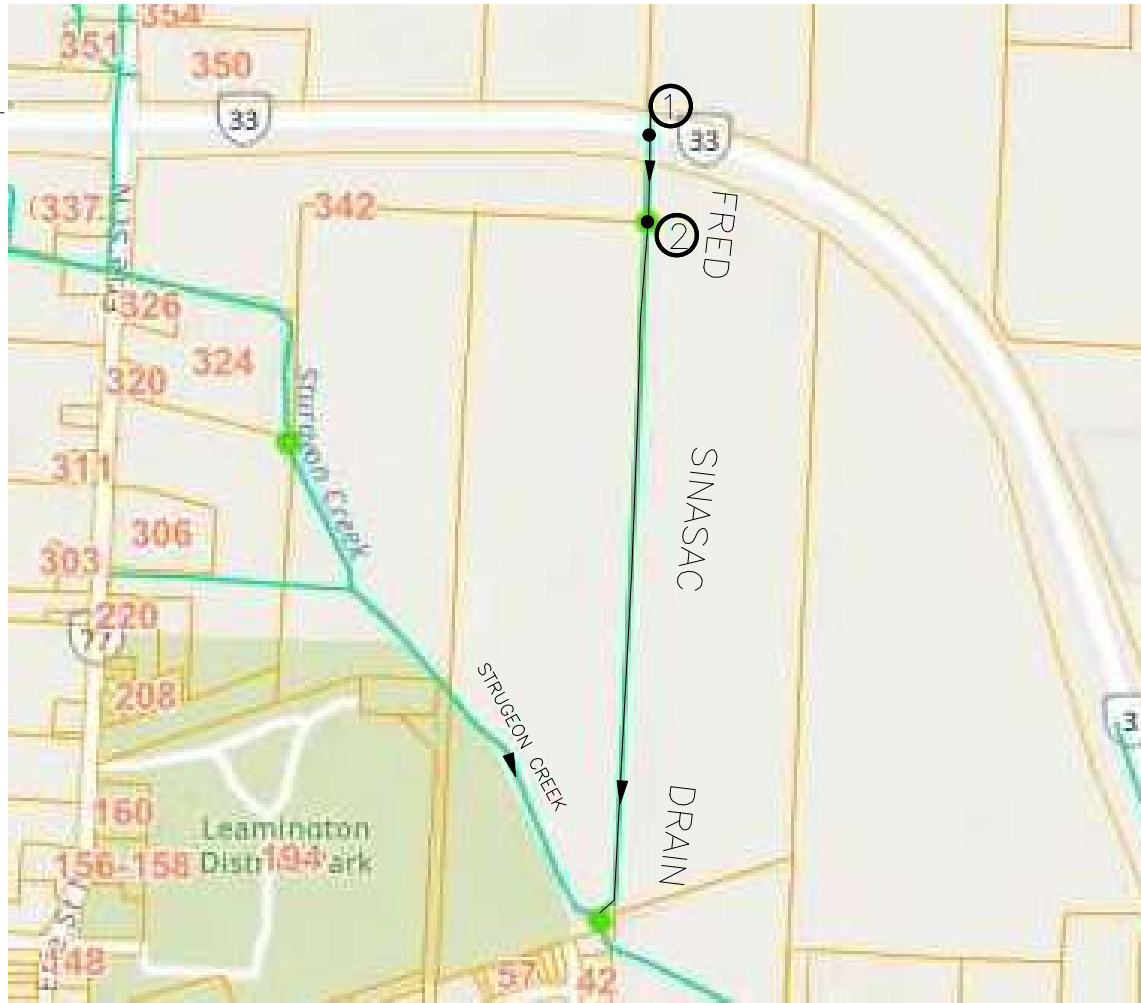
APPENDIX "REI-48"
BRIDGE COST SHARING FOR
FRED SINASAC DRAIN

<u>BRIDGE NO.</u>	<u>ROLL NO./ ROAD NAME</u>	<u>OWNER'S NAME</u>	<u>% TO ABUTTING OWNERS</u>	<u>% TO UPSTREAM LANDS</u>	<u>BYLAW</u>	<u>REPORT ENGINEER</u>	<u>REPORT DATE</u>
1	County Road 33	County of Essex	100.0	0.0			
2	640-10700	Essex County	75.3	24.7	4496 ¹	Lou Zarlenga	October 20th, 1987

1. Cost sharing has been re-established under this report since no cost sharing was previously established in Engineer's Report.



CON. N.T.R



BRIDGE LOCATIONS PLAN
NTS

NOTES:

FRED SINASAC DRAIN
 (GEOGRAPHIC TOWNSHIP OF MERSEA)
 IN THE
 MUNICIPALITY OF LEAMINGTON
 IN THE
 COUNTY OF ESSEX • ONTARIO

ROOD ENGINEERING INC.			
<i>CONSULTING ENGINEERS</i> Leamington, Ontario 519-322-1621			
FILE No.:	DRAWN BY:	DATE:	APPENDIX 'REI-48' 1 OF 1
REI2018D005	A.C.	2025-07-08	
	PLOT CODE:	FILE:	
	1	REI2018D005.DWG	

\\s01\proj\2018\20180705\20180705.dwg Plot Date: 2025-07-08 10:00:00 AM

APPENDIX "REI-49"
BRIDGE COST SHARING FOR
GEORGE W. IRWIN DRAIN

<u>BRIDGE</u>	<u>ROLL NO./</u>		<u>% TO</u>	<u>% TO</u>					
<u>NO.</u>	<u>ROAD NAME</u>	<u>OWNER'S NAME</u>	<u>ABUTTING</u>	<u>UPSTREAM</u>	<u>OWNERS</u>	<u>LANDS</u>	<u>BYLAW</u>	<u>REPORT ENGINEER</u>	<u>REPORT DATE</u>
1	County Road 33	County of Essex	100.0	0.0					
2	650-02200	AMCO Farms Inc.	100.0	0.0					
3	650-02200	AMCO Farms Inc.	100.0	0.0					
4	650-02200	AMCO Farms Inc.	47.0	53.0			195-12	Antonio B. Peralta	January 24th, 2012



CON. 3



BRIDGE LOCATIONS PLAN
NTS

NOTES:

GEORGE W. IRWIN DRAIN
(GEOGRAPHIC TOWNSHIP OF MERSEA)
IN THE
MUNICIPALITY OF LEAMINGTON
IN THE
COUNTY OF ESSEX • ONTARIO

ROOD
ENGINEERING
INC. *CONSULTING ENGINEERS*
Leamington, Ontario
519-322-1621

FILE No.: REI2018D005	DRAWN BY: A.C. PLOT CODE: 1 FILE: REI2018D005.DWG	DATE: 2025-07-08	APPENDIX 'REI-49' 1 OF 1
--------------------------	---	---------------------	-----------------------------

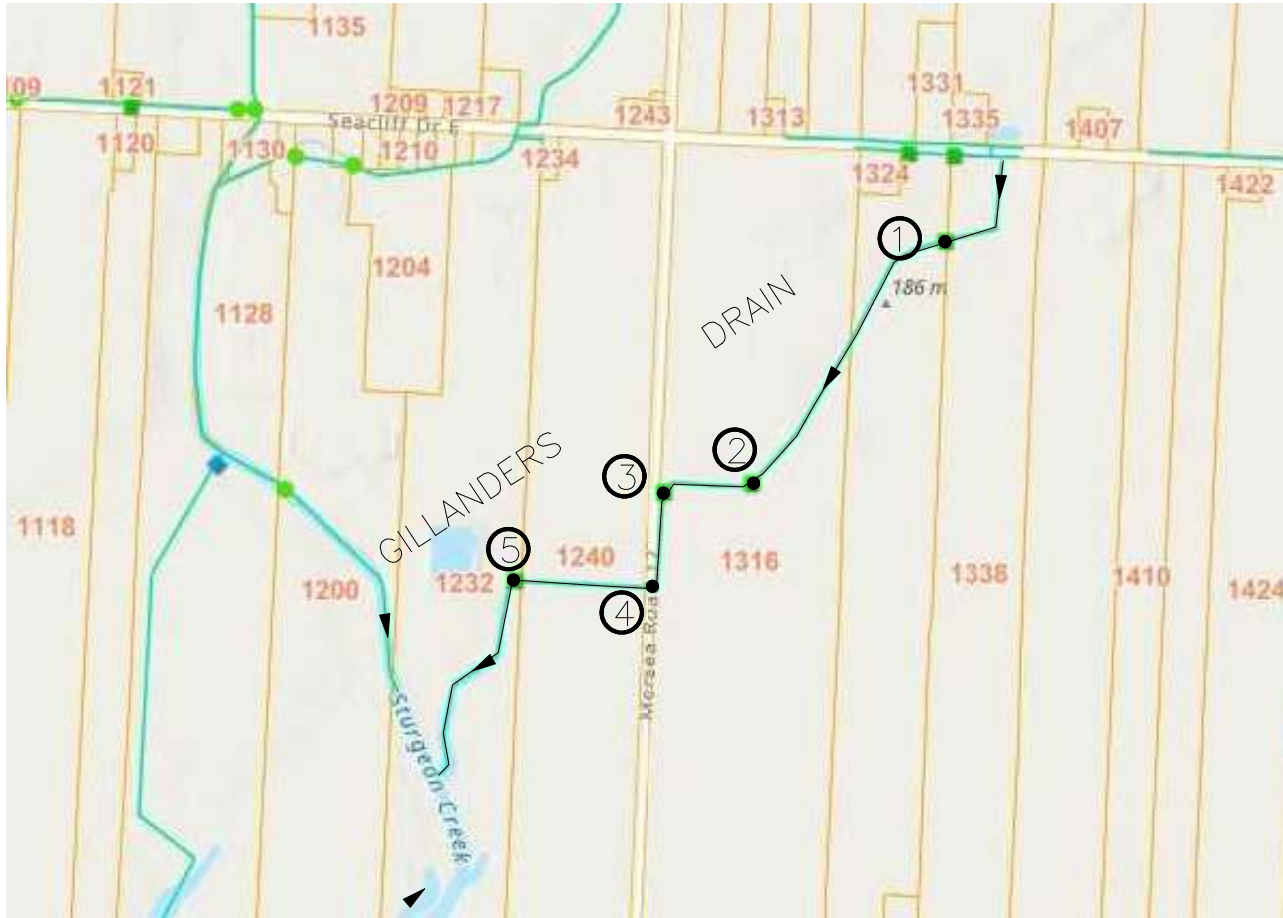
APPENDIX "REI-50"
BRIDGE COST SHARING FOR
GILLANDERS DRAIN

<u>BRIDGE NO.</u>	<u>ROLL NO./ ROAD NAME</u>	<u>OWNER'S NAME</u>	<u>% TO ABUTTING OWNERS</u>	<u>% TO UPSTREAM LANDS</u>	<u>BYLAW</u>	<u>REPORT ENGINEER</u>	<u>REPORT DATE</u>
1	480-01100 480-01200	Marie Tiessen Lorne & Ann Wiper	38.0 38.0	24.0	354-02 ¹	E.P. Dries	June 10th, 2002
2	480-00900	Martin Tiessen	100.0	0.0	354-02 ¹	E.P. Dries	June 10th, 2002
3	480-00900	Martin Tiessen	48.7	51.3	354-02 ¹	E.P. Dries	June 10th, 2002
4	Mersea Road 12	Municipality of Leamington	100.0	0.0	354-02 ¹	E.P. Dries	June 10th, 2002
5	490-22300	Caldwell First Nation Holdings Gp Inc.	40.6	59.4	354-02 ¹	E.P. Dries	June 10th, 2002

1. Cost sharing has been re-established under this report since previously established cost sharing was based on 50/50 practice.



CON. A



BRIDGE LOCATIONS PLAN
NTS

NOTES:

GILLANDERS DRAIN
 (GEOGRAPHIC TOWNSHIP OF MERSEA)
 IN THE
 MUNICIPALITY OF LEAMINGTON
 IN THE
 COUNTY OF ESSEX • ONTARIO

**ROOD
 ENGINEERING
 INC.** CONSULTING ENGINEERS
 Leamington, Ontario
 519-322-1621

FILE No.: REI2018D005	DRAWN BY: A.C. PLOT CODE: 1 FILE: REI2018D005.DWG	DATE: 2025-07-08	APPENDIX 'REI-50' 1 OF 1
--------------------------	---	---------------------	-----------------------------

REI2018D005.DWG: 2025-07-08 10:00:00 AM

APPENDIX "REI-51"
BRIDGE COST SHARING FOR
GILLANDERS DRAIN-WEST BRANCH SOUTH SIDE

<u>BRIDGE</u> <u>NO.</u>	<u>ROLL NO./</u> <u>ROAD NAME</u>	<u>OWNER'S NAME</u>	<u>% TO</u> <u>ABUTTING</u> <u>OWNERS</u>	<u>% TO</u> <u>UPSTREAM</u> <u>LANDS</u>	<u>BYLAW</u>	<u>REPORT ENGINEER</u>	<u>REPORT DATE</u>
1	480-01100	Marie Tiessen	85.0	15.0	56-14	Gerard Rood	June 22nd, 2016
2	480-01200	Lorne & Ann Wiper	85.0	15.0	56-14	Gerard Rood	June 22nd, 2016
3	Mersea Road 1	Municipality of Leamington	100.0	0.0	56-14	Gerard Rood	June 22nd, 2016



CON. 1

CON. A



BRIDGE LOCATIONS PLAN
NTS

NOTES:

GILLANDERS DRAIN—WEST BRANCH SOUTH SIDE
(GEOGRAPHIC TOWNSHIP OF MERSEA)
IN THE
MUNICIPALITY OF LEAMINGTON
IN THE
COUNTY OF ESSEX•ONTARIO

ROOD
ENGINEERING CONSULTING ENGINEERS
INC. Leamington, Ontario
519-322-1621

FILE No.: REI2018D005	DRAWN BY:A.C. PLOT CODE:1 FILE:REI2018D005.DWG	DATE: 2025-07-08	APPENDIX 'REI-51' 1 OF 1
--------------------------	--	---------------------	-----------------------------

2025-07-08 10:11:11 AM C:\Users\jrood\OneDrive\Documents\2025\20250708\20250708.dwg

APPENDIX "REI-52"
BRIDGE COST SHARING FOR
GOSLIN DRAIN

<u>BRIDGE NO.</u>	<u>ROLL NO./ ROAD NAME</u>	<u>OWNER'S NAME</u>	<u>% TO ABUTTING OWNERS</u>	<u>% TO UPSTREAM LANDS</u>	<u>BYLAW</u>	<u>REPORT ENGINEER</u>	<u>REPORT DATE</u>
1	740-01801	Abram Klassen	85.0	15.0	07-21	Halliday P. Pearson	November 18th, 2020
2	740-01850	Peter & Sarah Dyck	79.0	21.0	07-21	Halliday P. Pearson	November 18th, 2020
3	740-01830	Wilhelm & Elisabeth Enns	100.0	0.0	14-19	Halliday P. Pearson	February 19th, 2014
4	740-01830	Wilhelm & Elisabeth Enns	77.0	23.0	14-19	Halliday P. Pearson	February 19th, 2014
5	740-01910	Peter Peters	35.0	30.0	14-19	Halliday P. Pearson	February 19th, 2014
	740-01900	Abram & Ann Driedger	35.0				
6	740-02000	Donald Bailey	67.0	33.0	07-21	Halliday P. Pearson	November 18th, 2020
7	Mersea Road 7	Municipality of Leamington	100.0	0.0	14-19	Halliday P. Pearson	February 19th, 2014
8	700-00105	Dallaire & May Collard	55.0	45.0	14-19	Halliday P. Pearson	February 19th, 2014
9	Mersea Road 6	Municipality of Leamington	100.0	0.0	14-19	Halliday P. Pearson	February 19th, 2014
10	County Road 37	County of Essex	100.0	0.0	14-19	Halliday P. Pearson	February 19th, 2014
11	610-02701	Woodside Greenhouses Inc.	26.0	24.0 ^a	14-19	Halliday P. Pearson	February 19th, 2014
12	610-02700	Delellis Farms Ltd.	49.0	51.0	07-21	Halliday P. Pearson	November 18th, 2020
13	610-02602	Ann Charron	26.0	20.0 ^b	07-21	Halliday P. Pearson	November 18th, 2020
14	610-02506	George & Maria Krahn	55.0	45.0	07-21	Halliday P. Pearson	November 18th, 2020
15	610-02600	Johan & Elisabeth Teichroeb	85.0	15.0	07-21	Halliday P. Pearson	November 18th, 2020
16	610-02506	George & Maria Krahn	100.0	0.0	14-19	Halliday P. Pearson	February 19th, 2014
17	610-02505	Marie & Nicholas Matassa	81.0	19.0	07-21	Halliday P. Pearson	November 18th, 2020
18	610-02508	Evan Hyatt & Catherine Blackford	46.0	54.0	07-21	Halliday P. Pearson	November 18th, 2020
19	610-02203	Orlando & Marie Figliomeni	30.0	70.0	14-19	Halliday P. Pearson	February 19th, 2014



CON. 7

CON. 6

CON. N.T.R



BRIDGE LOCATIONS PLAN
NTS

NOTES:

GOSLIN DRAIN
 (GEOGRAPHIC TOWNSHIP OF MERSEA)
 IN THE
 MUNICIPALITY OF LEAMINGTON
 IN THE
 COUNTY OF ESSEX • ONTARIO

**ROOD
 ENGINEERING
 INC.** CONSULTING ENGINEERS
 Leamington, Ontario
 519-322-1621

FILE No.: REI2018D005	DRAWN BY: A.C. PLOT CODE: 1 FILE: REI2018D005.DWG	DATE: 2025-07-08	APPENDIX 'REI-52' 1 OF 1
--------------------------	---	---------------------	-----------------------------

1:2025-07-08 10:58:10 AM C:\Users\jrood\OneDrive\Documents\2025\20250708\20250708.dwg

APPENDIX "REI-53"
BRIDGE COST SHARING FOR
GOSLIN DRAIN BRANCH

<u>BRIDGE NO.</u>	<u>ROLL NO./ ROAD NAME</u>	<u>OWNER'S NAME</u>	<u>% TO ABUTTING OWNERS</u>	<u>% TO UPSTREAM LANDS</u>	<u>BYLAW</u>	<u>REPORT ENGINEER</u>	<u>REPORT DATE</u>
1	740-01600	Paul & Marie Driedger	73.2	26.8	54-18	Gerard Rood	June 08th, 2018
2	740-01700	Isaak & Anna Enns	36.6	26.8	54-18	Gerard Rood	June 08th, 2018
	740-01750	Peter & Elizabeth Elizabeth	36.6				
3	740-01830	Wilhelm & Elisabeth Enns	75.5	24.5	54-18	Gerard Rood	June 08th, 2018
4	740-01830	Wilhelm & Elisabeth Enns	100.0	0.0	54-18	Gerard Rood	June 08th, 2018

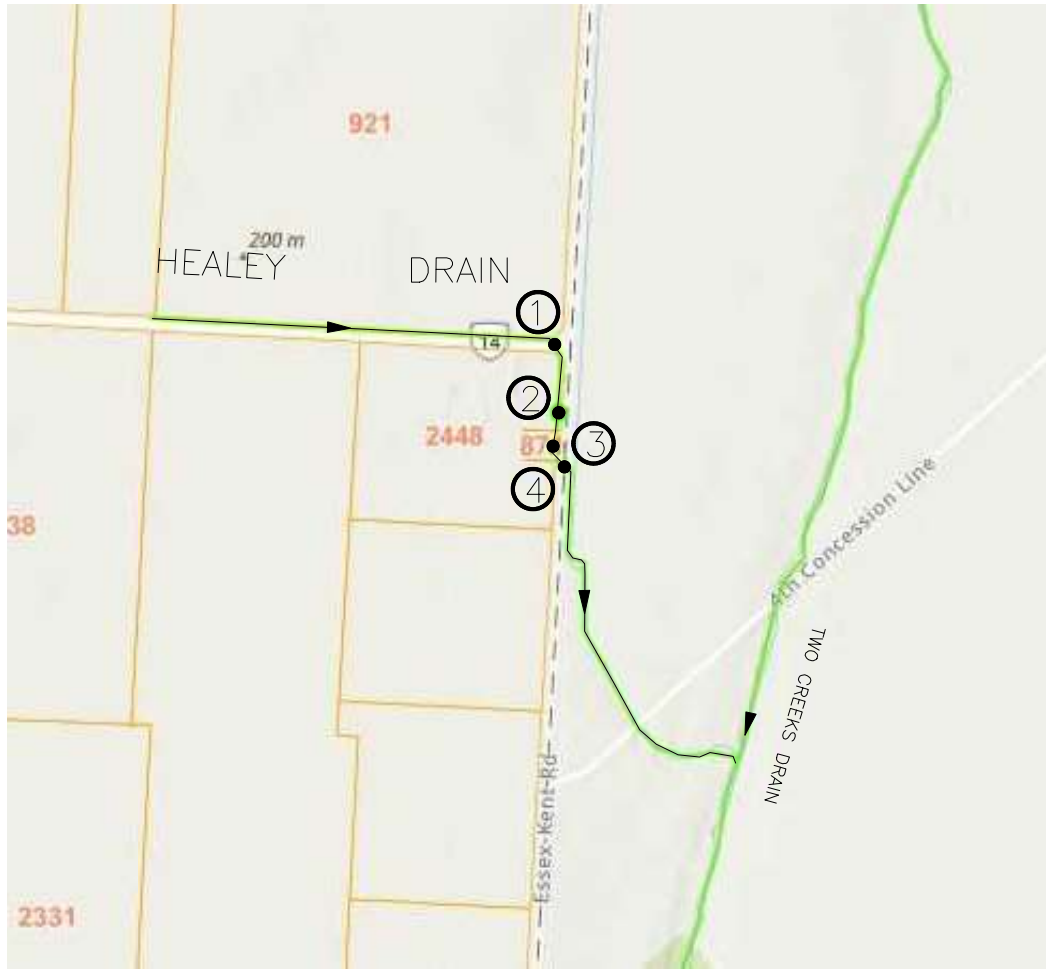
APPENDIX "REI-54"
BRIDGE COST SHARING FOR
HEALEY DRAIN

<u>BRIDGE</u>	<u>ROLL NO./</u>		<u>% TO</u>	<u>% TO</u>					
<u>NO.</u>	<u>ROAD NAME</u>	<u>OWNER'S NAME</u>	<u>ABUTTING</u>	<u>UPSTREAM</u>	<u>OWNERS</u>	<u>LANDS</u>	<u>BYLAW</u>	<u>REPORT ENGINEER</u>	<u>REPORT DATE</u>
1	County Road 14	County of Essex	100.0	0.0					
2	770-02100	AG Farms Ltd.	75.6	24.4					
3	770-02150	William Xavier & Amber Smit	93.1	6.9					
4	County Road 1	Municipality of Chatham Kent	100.0	0.0					



CON. 9

CON. 8



BRIDGE LOCATIONS PLAN
NTS

NOTES:

HEALEY DRAIN
(GEOGRAPHIC TOWNSHIP OF MERSEA)
IN THE
MUNICIPALITY OF LEAMINGTON
IN THE
COUNTY OF ESSEX•ONTARIO

ROOD
ENGINEERING
INC. *CONSULTING ENGINEERS*
Leamington, Ontario
519-322-1621

FILE No.: REI2018D005	DRAWN BY:A.C. PLOT CODE:1 FILE:REI2018D005.DWG	DATE: 2025-07-08	APPENDIX 'REI-54' 1 OF 1
--------------------------	--	---------------------	-----------------------------

2025-07-08 10:58:10 AM C:\Users\Public\Documents\REI2018D005\Drawings\202507080005_Leamington_Mersea_Canal_Bridge_1-4.dwg Plot Date: 2025-07-08 10:58:10 AM

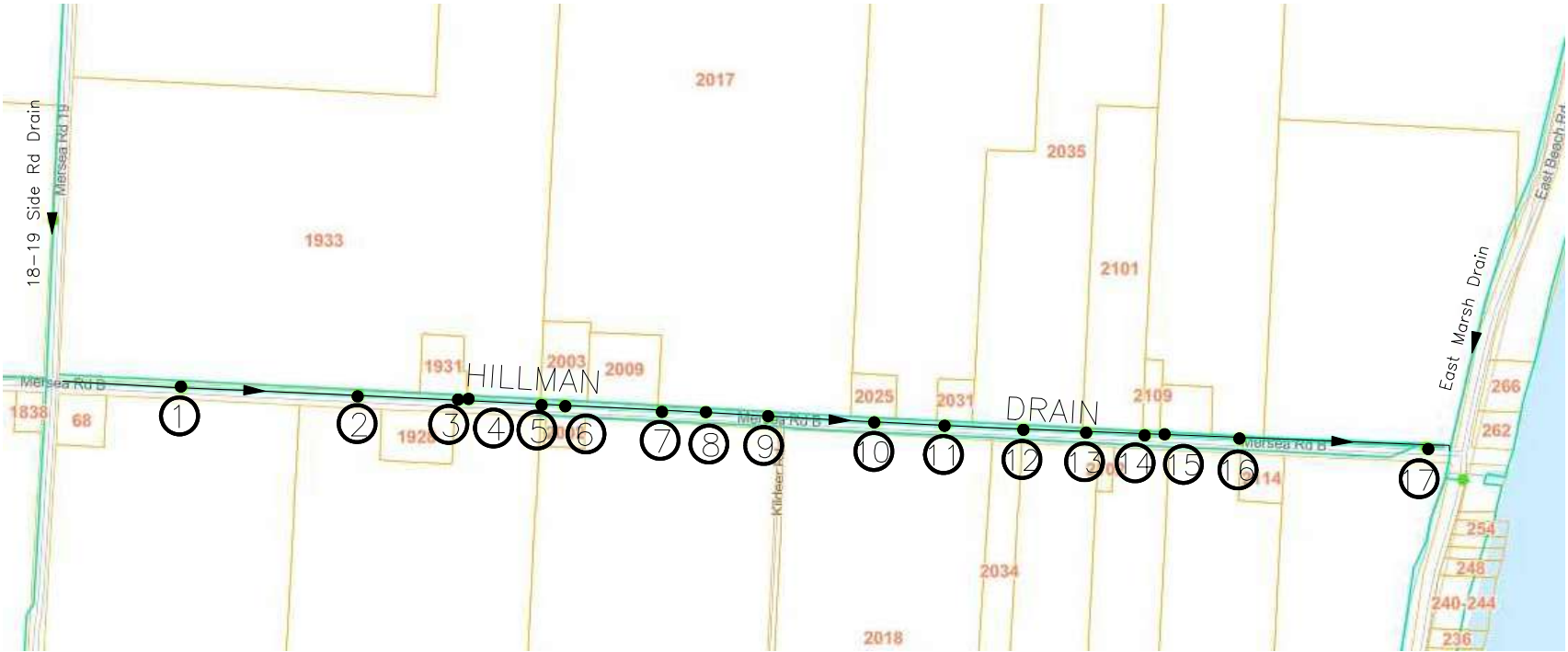
APPENDIX "REI-55"
BRIDGE COST SHARING FOR
HILLMAN DRAIN

<u>BRIDGE NO.</u>	<u>ROLL NO./ ROAD NAME</u>	<u>OWNER'S NAME</u>	<u>% TO ABUTTING OWNERS</u>	<u>% TO UPSTREAM LANDS</u>	<u>BYLAW</u>	<u>REPORT ENGINEER</u>	<u>REPORT DATE</u>
1	460-04700	Wayne Driedger	79.9	20.1			
2	460-04700	Wayne Driedger	100.0	0.0			
3	460-04710	Stuart & Darlene Scratch	66.0	34.0			
4	460-04700	Wayne Driedger	100.0	0.0			
5	460-04600	Francisco Jr & Lorena Ortiz	62.0	38.0			
6	460-04600	Francisco Jr & Lorena Ortiz	100.0	0.0			
7	460-04400	Caldwell First Nation Holdings Gp Inc.	38.0	24.0			
	460-04501	Caldwell First Nation Holdings Gp Inc.	38.0				
8	460-04400	Caldwell First Nation Holdings Gp Inc.	100.0	0.0			
9	460-04400	Caldwell First Nation Holdings Gp Inc.	100.0	0.0			
10	460-04310	David Penner	48.8	51.2			
11	460-04200	Agatha Heide-Janzen	47.1	52.9			
12	460-04100	Peter Landschoot	23.5	53.0			
	460-04300	Caldwell First Nation Holdings Gp Inc.	23.5				
13	460-04000	Helena Unger	43.7	56.3			
14	460-03900	Wall Hamm	40.3	59.7			
15	460-03802	Matthew Neufeld	42.8	57.2			
16	460-03801	Peter & Marie Landschoot	40.5	59.5			
17	460-03800	Thomas J. Dick Farms Inc.	37.8	62.2			



CON. A

CON. B



BRIDGE LOCATIONS PLAN
NTS

NOTES:

HILLMAN DRAIN
 (GEOGRAPHIC TOWNSHIP OF MERSEA)
 IN THE
 MUNICIPALITY OF LEAMINGTON
 IN THE
 COUNTY OF ESSEX•ONTARIO

ROOD
ENGINEERING
INC.
CONSULTING ENGINEERS
 Leamington, Ontario
 519-322-1621

FILE No.: REI2018D005	DRAWN BY:A.C. PLOT CODE:1 FILE:REI2018D005.DWG	DATE: 2025-07-08	APPENDIX 'REI-55' 1 OF 1
--------------------------	--	---------------------	-----------------------------

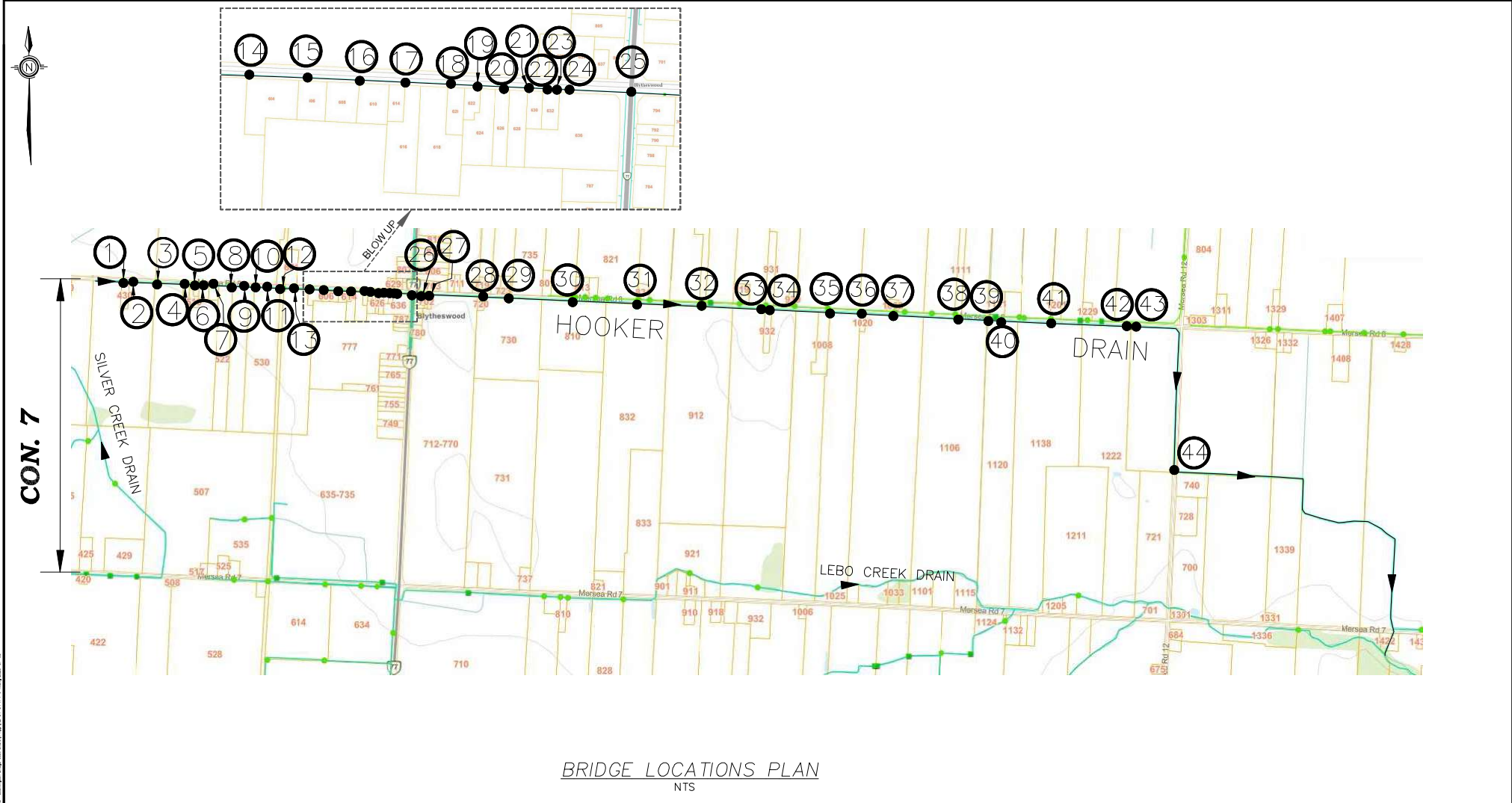
\\s01\proj\2018\20180708\20180708.dwg (2025/07/08 10:00:00) User: REI/2018D005

APPENDIX "REI-56"
BRIDGE COST SHARING FOR
HOOKER DRAIN

<u>BRIDGE NO.</u>	<u>ROLL NO./ ROAD NAME</u>	<u>OWNER'S NAME</u>	<u>% TO ABUTTING OWNERS</u>	<u>% TO UPSTREAM LANDS</u>	<u>BYLAW</u>	<u>REPORT ENGINEER</u>	<u>REPORT DATE</u>
1	760-02701	Abram & Eva Wall	84.0	16.0	801-07	Gerard Rood	November 16th, 2007
2	760-02700	Marie Epp	87.0	13.0	801-07	Gerard Rood	November 16th, 2007
3	760-02900	Four E Farms Inc.	82.0	18.0	801-07	Gerard Rood	November 16th, 2007
4	760-02800	Norman Plourde & Bernice Walker	81.7	18.3	801-07	Gerard Rood	November 16th, 2007
5	760-02950	Carlington Morris	40.5	19.0	801-07	Gerard Rood	November 16th, 2007
	760-03000	Mark & Katherine Mc Cormick	40.5				
6	760-03110	Wall & Harms Froese	81.4	18.6	801-07	Gerard Rood	November 16th, 2007
7	760-03100	Bernardo Cacilhas & Eva Neufeld	81.8	18.2	801-07	Gerard Rood	November 16th, 2007
8	760-03200	Ali-Abou Hassan & Yara Kayed	79.0	21.0	801-07	Gerard Rood	November 16th, 2007
9	760-03300	Nhuan Nguyen	100.0	0.0	801-07	Gerard Rood	November 16th, 2007
10	760-03300	Nhuan Nguyen	39.0	22.0	801-07	Gerard Rood	November 16th, 2007
	760-03400	Abram & Helena Wiebe	39.0				
11	760-03400	Abram & Helena Wiebe	100.0	0.0	07-17	Don Joudrey	March 4th, 2016
12	760-06800	Municipality of Leamington	77.0	23.0	801-07	Gerard Rood	November 16th, 2007
13	760-03500	John & Rosemary Rauch	77.0	23.0	801-07	Gerard Rood	November 16th, 2007
14	760-03550	Jakob Dick	76.0	24.0	801-07	Gerard Rood	November 16th, 2007
15	760-03600	Abram & Elisabeth Friessen	75.0	25.0	801-07	Gerard Rood	November 16th, 2007
16	760-03700	Wall & Wiebe Redecop	37.5	25.0	801-07	Gerard Rood	November 16th, 2007
	760-03800	Dann & Dianne Gagnier	37.5				
17	760-03900	Wilhelm Hildebrandt	37.0	26.0	801-07	Gerard Rood	November 16th, 2007
	760-04000	Michael & Brown	37.0				

18	760-04101	William Hall	36.5	27.0	801-07	Gerard Rood	November 16th, 2007
	760-04100	Mendez Santos	36.5				
19	760-04200	Maria Fehr	36.5	27.0	801-07	Gerard Rood	November 16th, 2007
	760-04300	Cornelius & Hiebert Wall	36.5				
20	760-04400	Isidro & Maria Penner	72.0	28.0	801-07	Gerard Rood	November 16th, 2007
21	760-04500	Joseph Brugge	36.0	28.0	801-07	Gerard Rood	November 16th, 2007
	760-04600	Elisabeth Williams	36.0				
22	760-04700	Wilhelmus Degoev	100.0	0.0	801-07	Gerard Rood	November 16th, 2007
23	760-04700	Wilhelmus Degoev	72.0	28.0	801-07	Gerard Rood	November 16th, 2007
24	760-04800	Blytheswood Auto Ltd.	80.0	20.0	42-18	Halliday P. Pearson	May 10th, 2018
25	Highway 77	Ministry of Transportation	100.0	0.0	801-07	Gerard Rood	November 16th, 2007
26	750-02200	2708479 Ontario Inc.	71.9	28.1			
27	750-02300	Lee Fehr	35.0	30.0	801-07	Gerard Rood	November 16th, 2007
	750-02400	Catherine Ulch & William Zachery	35.0				
28	750-02500	Alan Smith	68.0	32.0	801-07	Gerard Rood	November 16th, 2007
29	750-02600	Cielo Vista Farms Inc.	67.0	33.0	801-07	Gerard Rood	November 16th, 2007
30	750-02700	Konrad Farms Inc.	67.2	32.8	801-07	Gerard Rood	November 16th, 2007
31	750-02800	John & Mary Jones	61.0	39.0	801-07	Gerard Rood	November 16th, 2007
32	750-02900	Kenneth & Ann Enns	58.0	42.0	801-07	Gerard Rood	November 16th, 2007
33	750-03000	Gerald Gemus & Sons Ltd.	56.0	44.0	801-07	Gerard Rood	November 16th, 2007
34	750-03010	Ray & May Niefer	56.0	44.0	801-07	Gerard Rood	November 16th, 2007
35	750-03150	Jay Enns	17.7	46.9	801-07	Gerard Rood	November 16th, 2007
	750-03100	Henry & Jay Trustees Enns	17.7				
	750-03190	Jay Trustees Enns	17.7				
36	750-03200	Abram Friesen & Susana Klassen	51.0	49.0	801-07	Gerard Rood	November 16th, 2007
37	750-03300	Henry & Paul Trustees Enns	51.0	49.0	801-07	Gerard Rood	November 16th, 2007
38	750-03400	Daniel Epp & Emma Grace	70.6	29.4	87-21	Antonio B. Peralta	October 18th, 2021
39	750-03500	Roy & Ruth Epp	55.7	44.3	87-21	Antonio B. Peralta	October 18th, 2021
40	750-03500	Roy & Ruth Epp	100	0	87-21	Antonio B. Peralta	October 18th, 2021

41	750-03600	Ann Barnesky & Jamie Sebele	45.0	55.0	801-07	Gerard Rood	November 16th, 2007
42	750-03700	John & Jean Armstrong	42.0	58.0	801-07	Gerard Rood	November 16th, 2007
43	750-03800	Four E Farms Inc.	42.0	58.0	801-07	Gerard Rood	November 16th, 2007
44	Mersea Road 12	Municipality of Leamington	100.0	0.0	801-07	Gerard Rood	November 16th, 2007



NOTES:

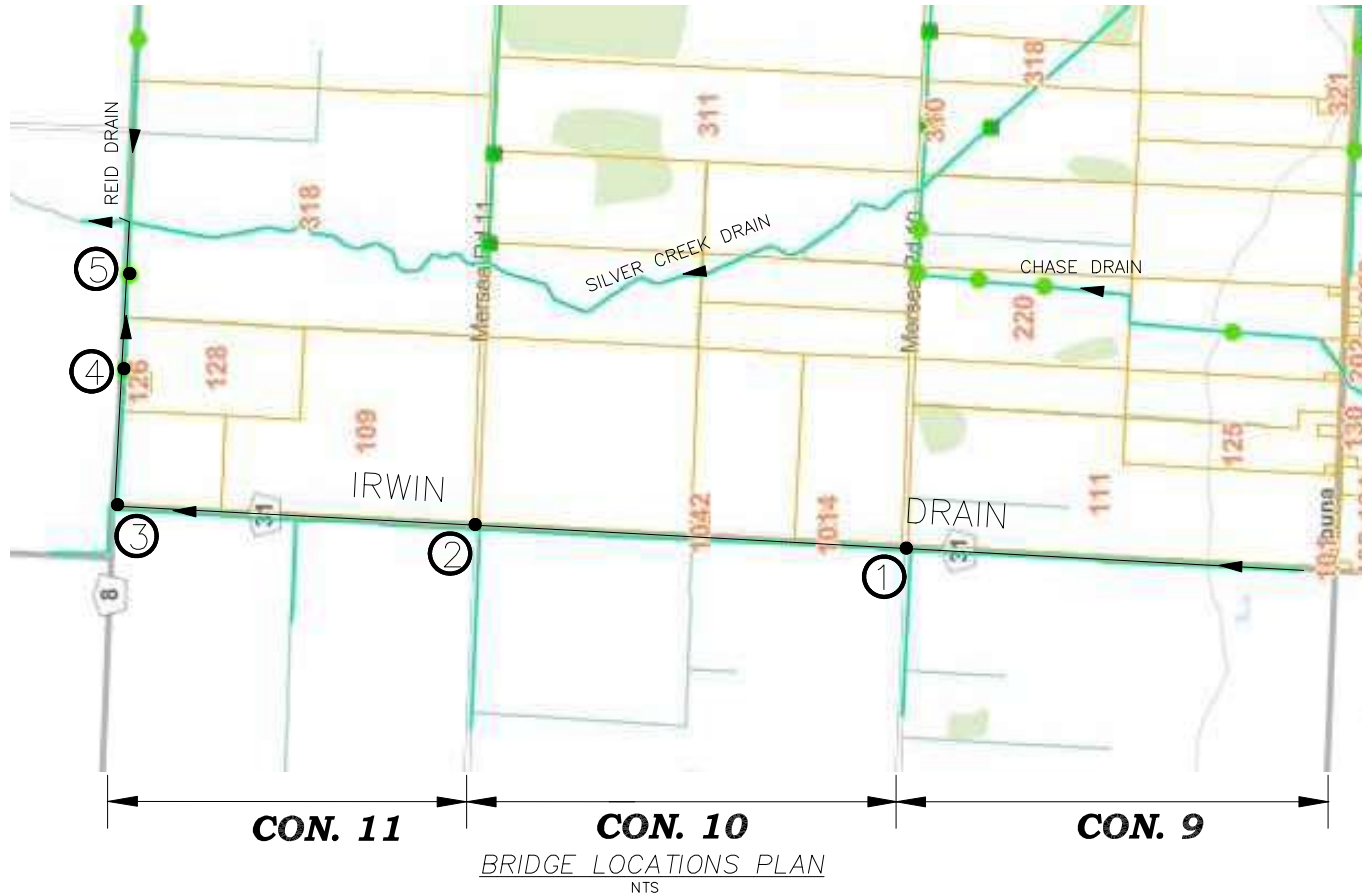
HOOKER DRAIN
(GEOGRAPHIC TOWNSHIP OF MERSEA)
IN THE
MUNICIPALITY OF LEAMINGTON
IN THE
COUNTY OF ESSEX • ONTARIO

<p>ROOD ENGINEERING INC.</p> <p><i>CONSULTING ENGINEERS</i> Leamington, Ontario 519-322-1621</p>			
FILE No.: REI2018D005	DRAWN BY: A.C. PLOT CODE: 1 FILE: REI2018D005.DWG	DATE: 2025-07-08	APPENDIX 'REI-56' 1 OF 1

APPENDIX "REI-57"
BRIDGE COST SHARING FOR
IRWIN DRAIN

<u>BRIDGE NO.</u>	<u>ROLL NO./ ROAD NAME</u>	<u>OWNER'S NAME</u>	<u>% TO ABUTTING OWNERS</u>	<u>% TO UPSTREAM LANDS</u>	<u>BYLAW</u>	<u>REPORT ENGINEER</u>	<u>REPORT DATE</u>
1	Mersea Road 10	Municipality of Leamington	100.0	0.0			
2	Mersea Road 11	Municipality of Leamington	100.0	0.0			
3	County Road 31	County of Essex	100.0	0.0			
4	920-00300 920-00310	Marc Knight Brandon Prepolec	35.9 35.9	28.2	5642 ¹	Bruce D Crozier	March 31st, 1998
5	920-00400	2789757 Ontario Ltd.	67.9	32.1			

1. Cost sharing has been re-established under this report since previously established cost sharing was based on 50/50 practice.



NOTES:

IRWIN DRAIN
 (GEOGRAPHIC TOWNSHIP OF MERSEA)
 IN THE
 MUNICIPALITY OF LEAMINGTON
 IN THE
 COUNTY OF ESSEX • ONTARIO

**ROOD
 ENGINEERING
 INC.** CONSULTING ENGINEERS
 Leamington, Ontario
 519-322-1621

FILE No.: REI2018D005	DRAWN BY: A.C. PLOT CODE: 1: FILE: REI2018D005.DWG	DATE: 2025-07-08	APPENDIX 'REI-57' 1 OF 1
--------------------------	--	---------------------	-----------------------------

2025-07-08 10:58:10 AM C:\Users\jrood\OneDrive\Desktop\REI2018D005 - Leamington, Ont. - 2025-07-08.dwg

APPENDIX "REI-58"
BRIDGE COST SHARING FOR
JACOB FOX DRAIN

<u>BRIDGE NO.</u>	<u>ROLL NO./ ROAD NAME</u>	<u>OWNER'S NAME</u>	<u>% TO ABUTTING OWNERS</u>	<u>% TO UPSTREAM LANDS</u>	<u>BYLAW</u>	<u>REPORT ENGINEER</u>	<u>REPORT DATE</u>
1	Mersea Road 5 690-04150 690-04000	Municipality of Leamington Paul & Kathy Dries Robert & Rosa Holiga	11.1 25.9 56.6	6.5	49-24	Antonio B. Peralta	June 3rd, 2024
2	Mersa Road 5	Municipality of Leamington	100.0	0.0	49-24	Antonio B. Peralta	June 3rd, 2024
4	660-00800	1287755 Ontario Inc.	70.9	29.1	49-24	Antonio B. Peralta	June 3rd, 2024
5	660-00600	Graydon Koop	68.6	31.4	49-24	Antonio B. Peralta	June 3rd, 2024
6	660-00400	1287755 Ontario Inc.	67.6	32.4	49-24	Antonio B. Peralta	June 3rd, 2024
7	660-00300	1000736355 Ontario Ltd.	100.0	0.0	49-24	Antonio B. Peralta	June 3rd, 2024
8	County Road 18	Municipality of Leamington	100.0	0.0	49-24	Antonio B. Peralta	June 3rd, 2024



CON. 4



BRIDGE LOCATIONS PLAN
NTS

NOTES:

JACOB FOX DRAIN
(GEOGRAPHIC TOWNSHIP OF MERSEA)
IN THE
MUNICIPALITY OF LEAMINGTON
IN THE
COUNTY OF ESSEX•ONTARIO

ROOD
ENGINEERING
INC. CONSULTING ENGINEERS
Leamington, Ontario
519-322-1621

FILE No.: REI2018D005	DRAWN BY:A.C. PLOT CODE:1 FILE:REI2018D005.DWG	DATE: 2025-07-08	APPENDIX 'REI-58' 1 OF 1
--------------------------	--	---------------------	-----------------------------

REI2018D005.DWG: 2025-07-08 10:00:00 AM

APPENDIX "REI-59"
BRIDGE COST SHARING FOR
JEFFERSON WIPER DRAIN

<u>BRIDGE NO.</u>	<u>ROLL NO./ ROAD NAME</u>	<u>OWNER'S NAME</u>	<u>% TO ABUTTING OWNERS</u>	<u>% TO UPSTREAM LANDS</u>	<u>BYLAW</u>	<u>REPORT ENGINEER</u>	<u>REPORT DATE</u>
1	640-00800	Junior John Sworniowski	77.0	23.0			
2	640-00900	Junior John Sworniowski	37.0	26.0	70-19	Gerard Rood	October 11th, 2019
	640-01000	Junior John Sworniowski	37.0				
3	640-01100	Dawn Havens & Craig Church	73.9	26.1			
4	640-01200	Mae Abraham	70.2	29.8			
5	County Road 3	County of Essex	100.0	0.0			
6	520-06300	Daniel & Louise Cacciavillani	66.2	33.8			
7	520-06300	Daniel & Louise Cacciavillani	100.0	0.0			
8	520-05900	Jean Stuckles	60.0	40.0			
9	Mersea Road 12	Municipality of Leamington	100.0	0.0			
10	580-02900	Magill Preston	51.7	48.3			
11	Mersea Road 2	Municipality of Leamington	100.0	0.0			
12	520-00900	Lycoland Farms Ltd.	30.1	69.9			



CON. NTR

CON. STR

CON. 1

BRIDGE LOCATIONS PLAN
NTS

NOTES:

JEFFERSON WIPER DRAIN
(GEOGRAPHIC TOWNSHIP OF MERSEA)
IN THE
MUNICIPALITY OF LEAMINGTON
IN THE
COUNTY OF ESSEX•ONTARIO

**ROOD
ENGINEERING
INC.** *CONSULTING ENGINEERS*
Leamington, Ontario
519-322-1621

FILE No.: REI2018D005	DRAWN BY:A.C. PLOT CODE:1 FILE:REI2018D005.DWG	DATE: 2025-07-08	APPENDIX 'REI-59' 1 OF 1
--------------------------	--	---------------------	-----------------------------

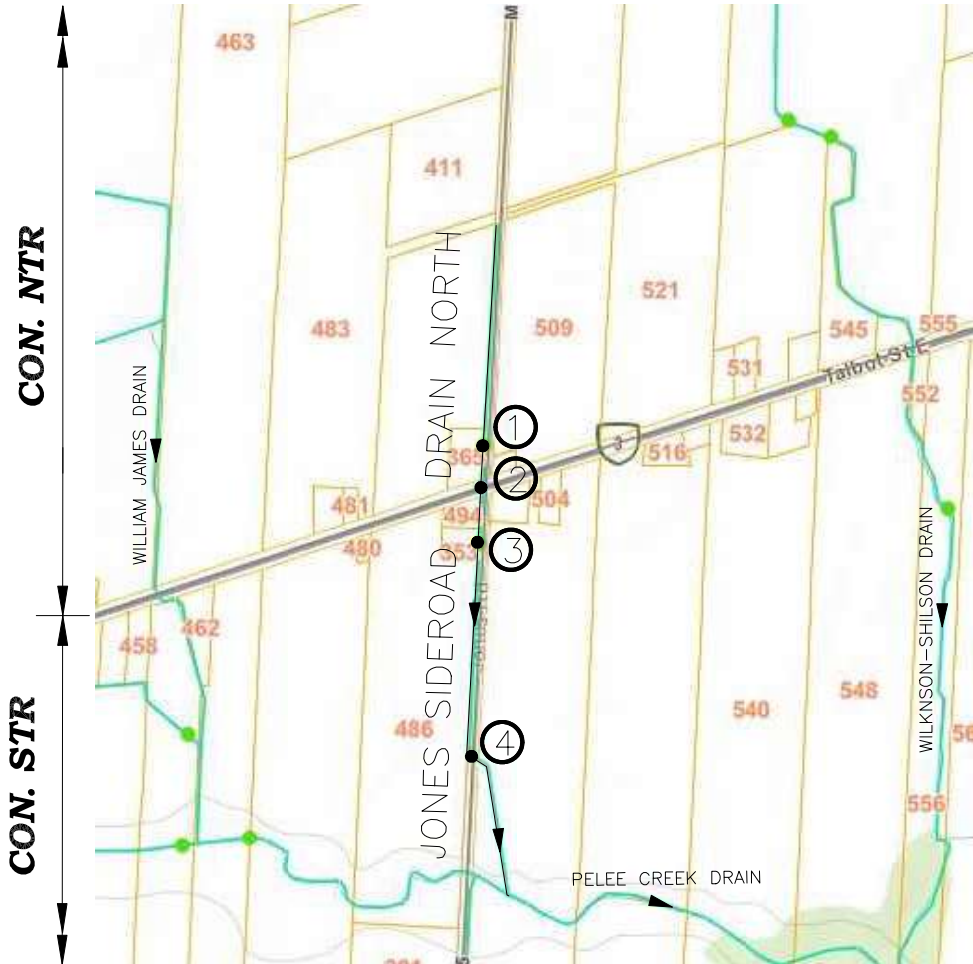
2025-07-08 10:58:11 AM C:\Users\jrood\OneDrive\Documents\2025\202507080000_Leamington_Mersea_Can_Mersea_1024000_1024000_1024000_1024000.dwg 2025-07-08 10:58:11 AM

APPENDIX "REI-60"
BRIDGE COST SHARING FOR
JOHN LESLIE DRAIN

<u>BRIDGE NO.</u>	<u>ROLL NO./ ROAD NAME</u>	<u>OWNER'S NAME</u>	<u>% TO ABUTTING OWNERS</u>	<u>% TO UPSTREAM LANDS</u>	<u>BYLAW</u>	<u>REPORT ENGINEER</u>	<u>REPORT DATE</u>
1	Mersea Road 12	Municipality of Leamington	100.0	0.0			
2	700-01600	Lloyd Wiper & Sue Chalmer	64.5	35.5			
3	700-01550	Wm & Brad Wiper Ltd.	33.0	34.0			
	700-01500	Sue Chalmer & Lloyd Wiper	33.0				
4	700-01400	Diane Lapos	51.3	48.7			
5	700-01300	Bluesky Hydroponics Inc.	74.2	25.8			
6	700-01300	Bluesky Hydroponics Inc.	100.0	0.0			
7	700-01250	Enrique & Maria Klassen	44.6	55.4			
8	700-01101	John Warkentin	69.4	30.6			
9	700-01000	John & Lynn Warkentin	38.9	61.1			
10	700-01000	John & Lynn Warkentin	100.0	0.0			
11	700-00900	Gerald & Godlieva De Goey	49.8	50.2			
12	700-00900	Gerald & Godlieva De Goey	100.0	0.0			

APPENDIX "REI-61"
BRIDGE COST SHARING FOR
JONES SIDEROAD DRAIN NORTH

<u>BRIDGE</u>	<u>ROLL NO./</u>		<u>% TO</u>	<u>% TO</u>					
<u>NO.</u>	<u>ROAD NAME</u>	<u>OWNER'S NAME</u>	<u>ABUTTING</u>	<u>UPSTREAM</u>	<u>OWNERS</u>	<u>LANDS</u>	<u>BYLAW</u>	<u>REPORT ENGINEER</u>	<u>REPORT DATE</u>
1	630-02701	Antonio Silva	78.8	21.2					
2	County Road 3	County of Essex	100.0	0.0					
3	580-04801	Kathleen Phaneuf	34.3	31.4					
	580-04802	Paul & Lynette Toews	34.3						
4	Mersea Road 15	Municipality of Leamington	100.0	0.0					



BRIDGE LOCATIONS PLAN
NTS

NOTES:

JONES SIDEROAD DRAIN NORTH
(GEOGRAPHIC TOWNSHIP OF MERSEA)
IN THE
MUNICIPALITY OF LEAMINGTON
IN THE
COUNTY OF ESSEX • ONTARIO

ROOD
ENGINEERING CONSULTING ENGINEERS
INC. Leamington, Ontario
519-322-1621

FILE No.: REI2018D005	DRAWN BY: A.C. PLOT CODE: 1 FILE: REI2018D005.DWG	DATE: 2025-07-08	APPENDIX 'REI-61' 1 OF 1
--------------------------	---	---------------------	-----------------------------

2025-07-08 10:58:11 AM C:\Users\jrood\OneDrive\Desktop\REI2018D005\Drawings\Appendix 'REI-61'.dwg 2025-07-08 10:58:11 AM

APPENDIX "REI-62"
BRIDGE COST SHARING FOR
JONES SIDEROAD DRAIN SOUTH

<u>BRIDGE</u>	<u>ROLL NO./</u>		<u>% TO</u>	<u>% TO</u>					
<u>NO.</u>	<u>ROAD NAME</u>	<u>OWNER'S NAME</u>	<u>ABUTTING</u>	<u>UPSTREAM</u>	<u>OWNERS</u>	<u>LANDS</u>	<u>BYLAW</u>	<u>REPORT ENGINEER</u>	<u>REPORT DATE</u>
1	570-05000	Tri-B Acres Inc.	83.0	17.0					



CON. STR



BRIDGE LOCATIONS PLAN
NTS

NOTES:

JONES SIDEROAD DRAIN SOUTH
 (GEOGRAPHIC TOWNSHIP OF MERSEA)
 IN THE
 MUNICIPALITY OF LEAMINGTON
 IN THE
 COUNTY OF ESSEX•ONTARIO

ROOD
ENGINEERING CONSULTING ENGINEERS
INC.
 Leamington, Ontario
 519-322-1621

FILE No.: REI2018D005	DRAWN BY: A.C. PLOT CODE: 1 FILE: REI2018D005.DWG	DATE: 2025-07-08	APPENDIX 'REI-62' 1 OF 1
--------------------------	---	---------------------	-----------------------------

REI2018D005.DWG: 2025-07-08 10:00:00 AM

APPENDIX "REI-63"
BRIDGE COST SHARING FOR
JUDSON MORSE DRAIN

<u>BRIDGE NO.</u>	<u>ROLL NO./ ROAD NAME</u>	<u>OWNER'S NAME</u>	<u>% TO ABUTTING OWNERS</u>	<u>% TO UPSTREAM LANDS</u>	<u>BYLAW</u>	<u>REPORT ENGINEER</u>	<u>REPORT DATE</u>
1	530-20200	Mastronardi Bert Veggies Farms Inc.	7.9	7.9	49-19	Antonio B. Peralta	August 1st, 2019
2&3	530-20400	1814375 Ontario Inc.	84.1				
4	530-19900	Olga, Timothy John & David Seech	59.8	40.2	51-99 ¹	Gerard Rood	April 16th, 1999
5	Seacliff Dr West	Municipality of Leamington	100.0	0.0	51-99 ¹	Gerard Rood	April 16th, 1999
6	530-45100	Kari Meloche	61.3	38.7	14-99 ¹	Bruce D. Crozier	November 25th, 1998
7	Longbeach Dr	Municipality of Leamington	100.0	0.0	14-99 ¹	Bruce D. Crozier	November 25th, 1998

1. Cost sharing has been re-established under this report since no cost sharing was previously established in Engineer's Report.



CON. 1



BRIDGE LOCATIONS PLAN
NTS

NOTES:

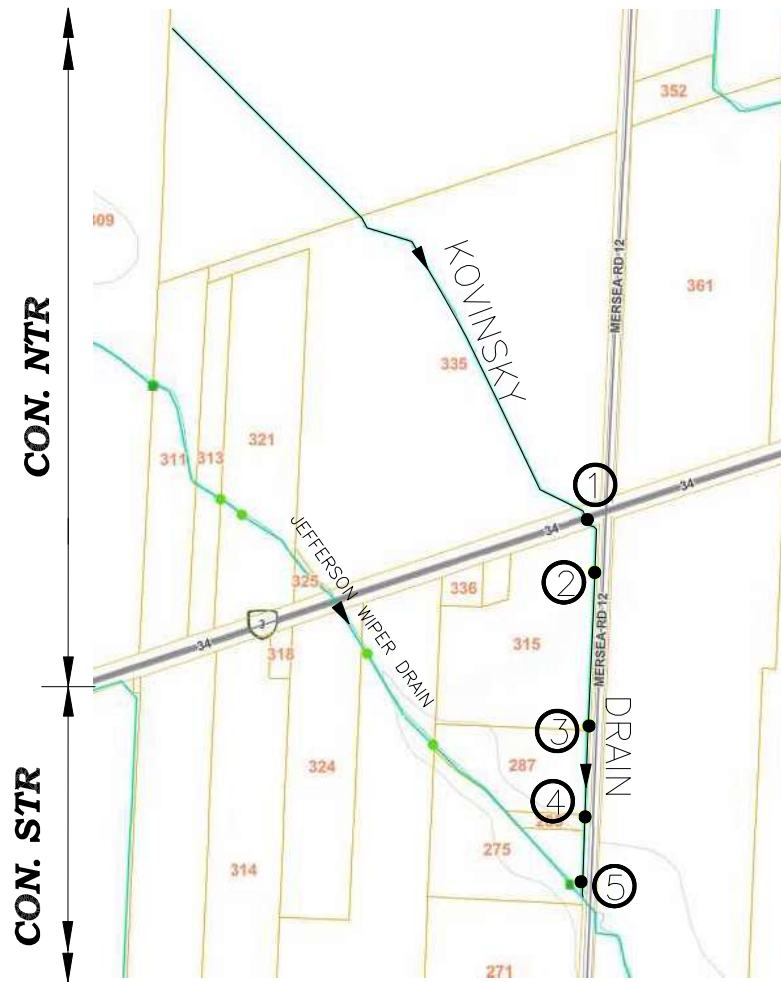
JUDSON MORSE DRAIN
 (GEOGRAPHIC TOWNSHIP OF MERSEA)
 IN THE
 MUNICIPALITY OF LEAMINGTON
 IN THE
 COUNTY OF ESSEX • ONTARIO

ROOD ENGINEERING INC.		CONSULTING ENGINEERS Leamington, Ontario 519-322-1621	
FILE No.: REI2018D005	DRAWN BY: A.C. PLOT CODE: 1 FILE: REI2018D005.DWG	DATE: 2025-07-08	APPENDIX 'REI-63' 1 OF 1

2025-07-08 10:11:11 AM C:\Users\jrood\OneDrive\Documents\REI2018D005 - Leamington, Ont\Map\Map.dwg User: jrood Date: 2025-07-08 10:11:11 AM

APPENDIX "REI-64"
BRIDGE COST SHARING FOR
KOVINSKY DRAIN

<u>BRIDGE</u>	<u>ROLL NO./</u>		<u>% TO</u>	<u>% TO</u>					
<u>NO.</u>	<u>ROAD NAME</u>	<u>OWNER'S NAME</u>	<u>ABUTTING</u>	<u>UPSTREAM</u>	<u>OWNERS</u>	<u>LANDS</u>	<u>BYLAW</u>	<u>REPORT ENGINEER</u>	<u>REPORT DATE</u>
1	County Road 34	County of Essex	100.0	0.0					
2	520-06005	1797571 Ontario Inc.	74.5	25.5					
3	520-06005	1797571 Ontario Inc.	100.0	0.0					
4	520-06000	Johan Neufeld	43.5	13.0					
	520-05950	Anthony & Ann Georges	43.5						
5	520-05900	Jean Stickle	63.4	36.6					



BRIDGE LOCATIONS PLAN
NTS

NOTES:

KOVINSKY DRAIN
(GEOGRAPHIC TOWNSHIP OF MERSEA)
IN THE
MUNICIPALITY OF LEAMINGTON
IN THE
COUNTY OF ESSEX•ONTARIO

ROOD
ENGINEERING CONSULTING ENGINEERS
INC. Leamington, Ontario
519-322-1621

FILE No.: REI2018D005	DRAWN BY:A.C. PLOT CODE:1 FILE:REI2018D005.DWG	DATE: 2025-07-08	APPENDIX 'REI-64' 1 OF 1
--------------------------	--	---------------------	-----------------------------

2025-07-08 10:51:11 AM C:\Users\jrood\OneDrive\Documents\2025\202507080005 - Leamington Mersea Co. Essex Ont. Mersea Rd 12\2025-07-08 10:51:11 AM.dwg 2025-07-08

APPENDIX "REI-65"
BRIDGE COST SHARING FOR
LAMARSH CREEK & WILLIAM YOUNG DRAIN

<u>BRIDGE NO.</u>	<u>ROLL NO./ ROAD NAME</u>	<u>OWNER'S NAME</u>	<u>% TO ABUTTING OWNERS</u>	<u>% TO UPSTREAM LANDS</u>	<u>BYLAW</u>	<u>REPORT ENGINEER</u>	<u>REPORT DATE</u>
1	520-06800	DiCiocco Farms Inc.	79.0	21.0	59-16	Antonio B. Peralta	August 15th, 2016
2	520-06700	Di Ciocco Farms	76.0	24.0	59-16	Antonio B. Peralta	August 15th, 2016
3	520-06600	DiCiocco Sonny Farms Inc.	65.0	35.0	59-16	Antonio B. Peralta	August 15th, 2016
4	520-05100	Ann Janovicek	62.0	38.0	59-16	Antonio B. Peralta	August 15th, 2016
5	Mersea Road 2	Municipality of Leamington	100.0	0.0	59-16	Antonio B. Peralta	August 15th, 2016



CON. 1

CON. 2



BRIDGE LOCATIONS PLAN
NTS

NOTES:

LAMARSH CREEK & WILLIAM YOUNG DRAIN
(GEOGRAPHIC TOWNSHIP OF MERSEA)
IN THE
MUNICIPALITY OF LEAMINGTON
IN THE
COUNTY OF ESSEX•ONTARIO

ROOD
ENGINEERING
INC. *CONSULTING ENGINEERS*
Leamington, Ontario
519-322-1621

FILE No.: REI2018D005	DRAWN BY:A.C. PLOT CODE:1 FILE:REI2018D005.DWG	DATE: 2025-07-08	APPENDIX 'REI-65' 1 OF 1
--------------------------	--	---------------------	-----------------------------

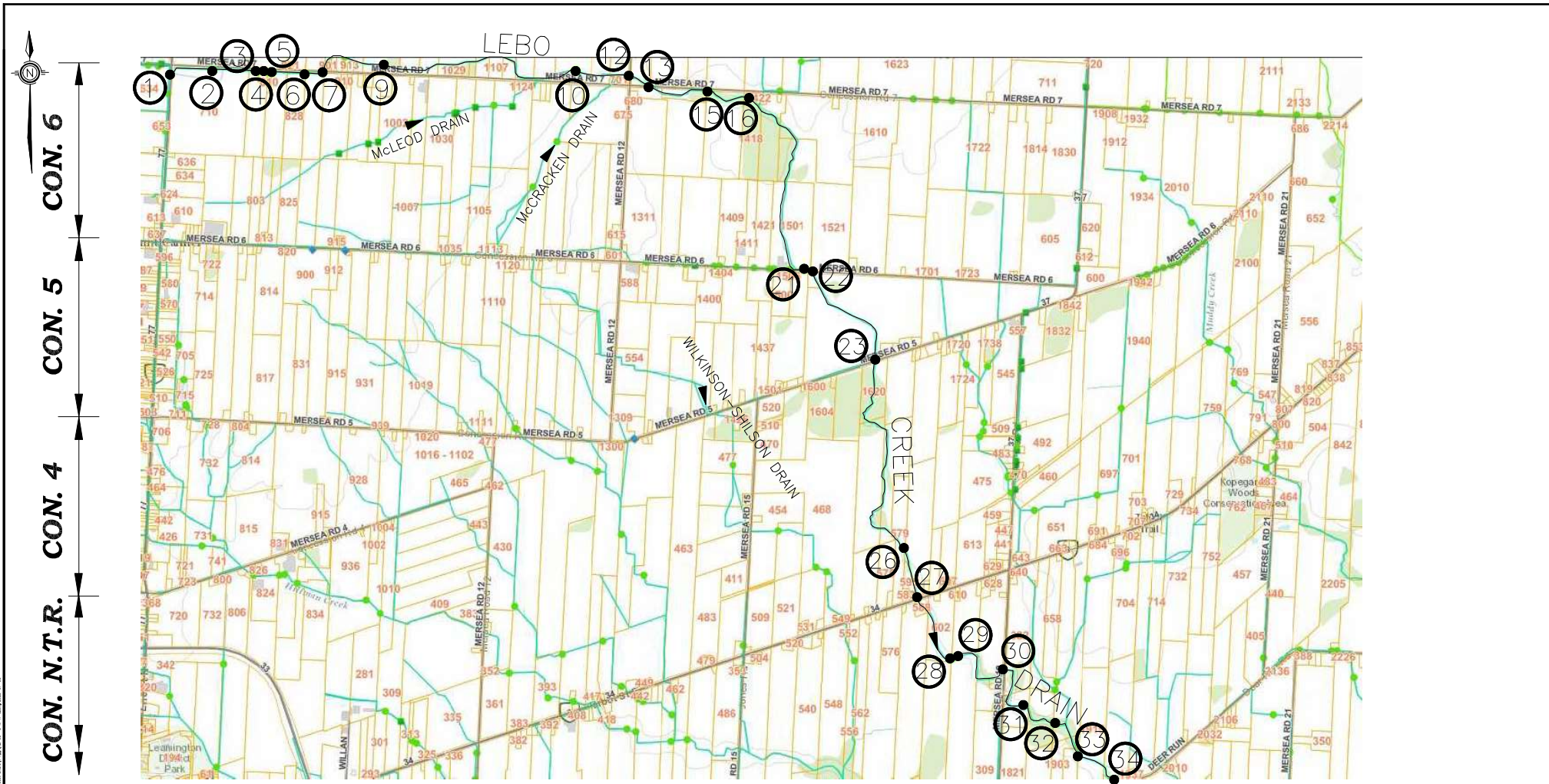
2025-07-08 10:11:11 AM C:\Users\Public\Documents\REI\Projects\2018\005\005.dwg LEAMINGTON, ONTARIO

APPENDIX "REI-66"
BRIDGE COST SHARING FOR
LEBO CREEK DRAIN

<u>BRIDGE NO.</u>	<u>ROLL NO./ ROAD NAME</u>	<u>OWNER'S NAME</u>	<u>% TO ABUTTING OWNERS</u>	<u>% TO UPSTREAM LANDS</u>	<u>BYLAW</u>	<u>REPORT ENGINEER</u>	<u>REPORT DATE</u>
1	Highway 77	Ministry of Transportation Ontario	100.0	0.0	38-23	Antonio B. Peralta	April 28th, 2023
2	710-03900	Trison Farms Inc.	86.8	13.2	38-23	Antonio B. Peralta	April 28th, 2023
3	710-04105	Henry & Anne Lehn	81.0	19.0	38-23	Antonio B. Peralta	April 28th, 2023
4	710-04200 710-04205	Martens & Thiessen Kroeker Wilhelm & Kathelena Friesen	40.3 40.3	19.4	38-23	Antonio B. Peralta	April 28th, 2023
5	710-04300	Lehn Farms Ltd.	80.2	19.8	38-23	Antonio B. Peralta	April 28th, 2023
6	710-04400 710-04410	Henry & Anne Lehn Henry & Anne Lehn	39.6 39.6	20.8	38-23	Antonio B. Peralta	April 28th, 2023
7	Mersea Road 7	Municipality of Leamington	100.0	0.0	38-23	Antonio B. Peralta	April 28th, 2023
9	750-00700	Marie Gemus	75.2	24.8	38-23	Antonio B. Peralta	April 28th, 2023
10	750-00100	Lee & Nicocina Dawson	65.9	34.1	38-23	Antonio B. Peralta	April 28th, 2023
12	Mersea Road 12	Municipality of Leamington	100.0	0.0	38-23	Antonio B. Peralta	April 28th, 2023
13	Mersea Road 7	Municipality of Leamington	100.0	0.0	38-23	Antonio B. Peralta	April 28th, 2023
15	700-02000 700-01960	Abram & Ann Driedger Douglas & Mary Bartel	50.0 50.0	0.0	38-23	Antonio B. Peralta	April 28th, 2023
16	700-02050	Frederick Ulch & Deborah Larkin	100.0	0.0	38-23	Antonio B. Peralta	April 28th, 2023
21	700-00900	John & Jane DeGoey	100.0	0.0	38-23	Antonio B. Peralta	April 28th, 2023
22	Mersa Road 6	Municipality of Leamington	100.0	0.0	38-23	Antonio B. Peralta	April 28th, 2023
23	Mersa Road 5	Municipality of Leamington	100.0	0.0	38-23	Antonio B. Peralta	April 28th, 2023
26	620-00800	Don & Alisha Friesen	100.0	0.0	38-23	Antonio B. Peralta	April 28th, 2023
27	County Road 34	County of Essex	100.0	0.0	38-23	Antonio B. Peralta	April 28th, 2023

28	570-06502	Jennifer Meehan & Christopher Sutton	100.0	0.0	38-23	Antonio B. Peralta	April 28th, 2023
29	570-06600	Tiessen Acres Ltd.	100.0	0.0	38-23	Antonio B. Peralta	April 28th, 2023
30	Mersa Road 19	Municipality of Leamington	100.0	0.0	38-23	Antonio B. Peralta	April 28th, 2023
31	560-02302	R. Chesterfield Farms Inc.	21.1	78.9	38-23	Antonio B. Peralta	April 28th, 2023
34	Deer Run Road	Municipality of Leamington	100.0	0.0	38-23	Antonio B. Peralta	April 28th, 2023

1. Access structures No. 8, 11, 14, 17-20, 24 & 25 are not shown since they have been identified in the April 28th, 2023 Antonio B. Peralta Engineer's Report as non legal entitites within the drain and are therefore not eligible for cost sharing.



BRIDGE LOCATIONS PLAN
NTS

NOTES:

LEBO CREEK DRAIN
(GEOGRAPHIC TOWNSHIP OF MERSEA)
IN THE
MUNICIPALITY OF LEAMINGTON
IN THE
COUNTY OF ESSEX•ONTARIO

ROOD ENGINEERING INC. <i>CONSULTING ENGINEERS</i> Leamington, Ontario 519-322-1621			
FILE No.:	DRAWN BY:A.C.	DATE:	APPENDIX 'REI-66'
REI2018D005	PLOT CODE:1:1	2025-07-08	
			1 OF 1

MERSEA 2018D005.DWG: AutoCAD 2018, Plot Date: 2025-07-08 10:00:00, Plot Scale: 1:1, Plot Size: 11x17, Plot Orientation: Portrait, Plot Color: Black, Plot Lineweight: 0.20, Plot Linetype: Solid, Plot Font: Arial, Plot Font Size: 10, Plot Font Weight: Normal, Plot Font Style: Regular, Plot Font Color: Black, Plot Font Orientation: Horizontal, Plot Font Underline: Off, Plot Font Overlap: Off, Plot Font Spacing: Normal, Plot Font Stretch: Normal, Plot Font Width: Normal, Plot Font Height: Normal, Plot Font Angle: 0, Plot Font Color: Black, Plot Font Orientation: Horizontal, Plot Font Underline: Off, Plot Font Overlap: Off, Plot Font Spacing: Normal, Plot Font Stretch: Normal, Plot Font Width: Normal, Plot Font Height: Normal, Plot Font Angle: 0

APPENDIX "REI-67"
BRIDGE COST SHARING FOR
LEBO CREEK DRAIN-7TH CONCESSION BRANCH

<u>BRIDGE</u>	<u>ROLL NO./</u>		<u>% TO</u>	<u>% TO</u>					
<u>NO.</u>	<u>ROAD NAME</u>	<u>OWNER'S NAME</u>	<u>ABUTTING</u>	<u>UPSTREAM</u>	<u>OWNERS</u>	<u>LANDS</u>	<u>BYLAW</u>	<u>REPORT ENGINEER</u>	<u>REPORT DATE</u>
1	720-04000	JPI Farms Inc.	83.3	16.7					
2	720-04800	Municipality of Leamington	84.0	16.0					
3	720-04100	Chosen Fresh Farms Ltd.	85.6	14.4					
4	720-04150	Chosen Fresh Farms Ltd.	84.6	15.4					
5	720-04150	Chosen Fresh Farms Ltd.	100.0	0.0					

APPENDIX "REI-68"
BRIDGE COST SHARING FOR
LEBO CREEK DRAIN- NORTHWEST BRANCH

<u>BRIDGE NO.</u>	<u>ROLL NO./ ROAD NAME</u>	<u>OWNER'S NAME</u>	<u>% TO ABUTTING OWNERS</u>	<u>% TO UPSTREAM LANDS</u>	<u>BYLAW</u>	<u>REPORT ENGINEER</u>	<u>REPORT DATE</u>
1	760-00100 760-00400	Edward & Marie Flaming Flaming Farms Ltd.	41.5 41.5	17.0	193-12 ¹	Gerard Rood	November 15th, 2011
2	760-06800	Municipality of Leamington	81.5	18.5	193-12 ¹	Gerard Rood	November 15th, 2011
3	760-06700	Flavor Fresh Farms Ltd.	48.0	52.0	43-18	Halliday P. Pearson	June 12th, 2018
4	760-06700	Flavor Fresh Farms Ltd.	100.0	0.0	43-18	Halliday P. Pearson	June 12th, 2018
5	Mersea Road 7	Municipality of Leamington	100.0	0.0			

1. Cost sharing has been re-established under this report since no cost sharing was previously established in Engineer's Report.

APPENDIX "REI-69"
BRIDGE COST SHARING FOR
LEBO CREEK DRAIN- SOUTH BRANCH

<u>BRIDGE NO.</u>	<u>ROLL NO./ ROAD NAME</u>	<u>OWNER'S NAME</u>	<u>% TO ABUTTING OWNERS</u>	<u>% TO UPSTREAM LANDS</u>	<u>BYLAW</u>	<u>REPORT ENGINEER</u>	<u>REPORT DATE</u>
1	720-04800	Municipality of Leamington	79.0	21.0	535-04 ¹	Tim R. Oliver	July 27th, 2004
2	720-04800	Hydro One Netwroks Inc.	80.0	0.0	81-19	Tim R. Oliver	November 28th, 2019
	720-04250	1797517 Ontario Inc.	10.0				
	720-04100	Chosen Fresh Farms Ltd.	10.0				
3	720-04250	1797517 Ontario Inc.	50.0	0.0	535-04 ¹	Tim R. Oliver	July 27th, 2004
	720-04100	Chosen Fresh Farms Ltd.	50.0				
4	720-04150	Chosen Fresh Farms Ltd.	64.9	35.1	535-04 ¹	Tim R. Oliver	July 27th, 2004

APPENDIX "REI-70"
BRIDGE COST SHARING FOR
LLOYD DRAIN

<u>BRIDGE</u> <u>NO.</u>	<u>ROLL NO./</u> <u>ROAD NAME</u>	<u>OWNER'S NAME</u>	<u>% TO</u> <u>ABUTTING</u> <u>OWNERS</u>	<u>% TO</u> <u>UPSTREAM</u> <u>LANDS</u>	<u>BYLAW</u>	<u>REPORT ENGINEER</u>	<u>REPORT DATE</u>
1	420-00100	Department Of Canadian Heritage	73.9	26.1			
2	420-00100	Department Of Canadian Heritage	100.0	0.0			
3	420-00100	Department Of Canadian Heritage	100.0	0.0			



BRIDGE LOCATIONS PLAN
NTS

NOTES:

LLOYD DRAIN
(GEOGRAPHIC TOWNSHIP OF MERSEA)
IN THE
MUNICIPALITY OF LEAMINGTON
IN THE
COUNTY OF ESSEX • ONTARIO

**ROOD
ENGINEERING
INC.** *CONSULTING ENGINEERS*
Leamington, Ontario
519-322-1621

FILE No.: REI2018D005	DRAWN BY: A.C. PLOT CODE: 1 FILE: REI2018D005.DWG	DATE: 2025-07-08	APPENDIX 'REI-70' 1 OF 1
--------------------------	---	---------------------	-----------------------------

2025-07-08 10:11:11 AM C:\Users\jrood\OneDrive\Desktop\REI2018D005\Drawings\Appendix REI-70.dwg
 1:1
 10/11/2025 10:11:11 AM

APPENDIX "REI-71"
BRIDGE COST SHARING FOR
LORNE E. JACKSON DRAIN

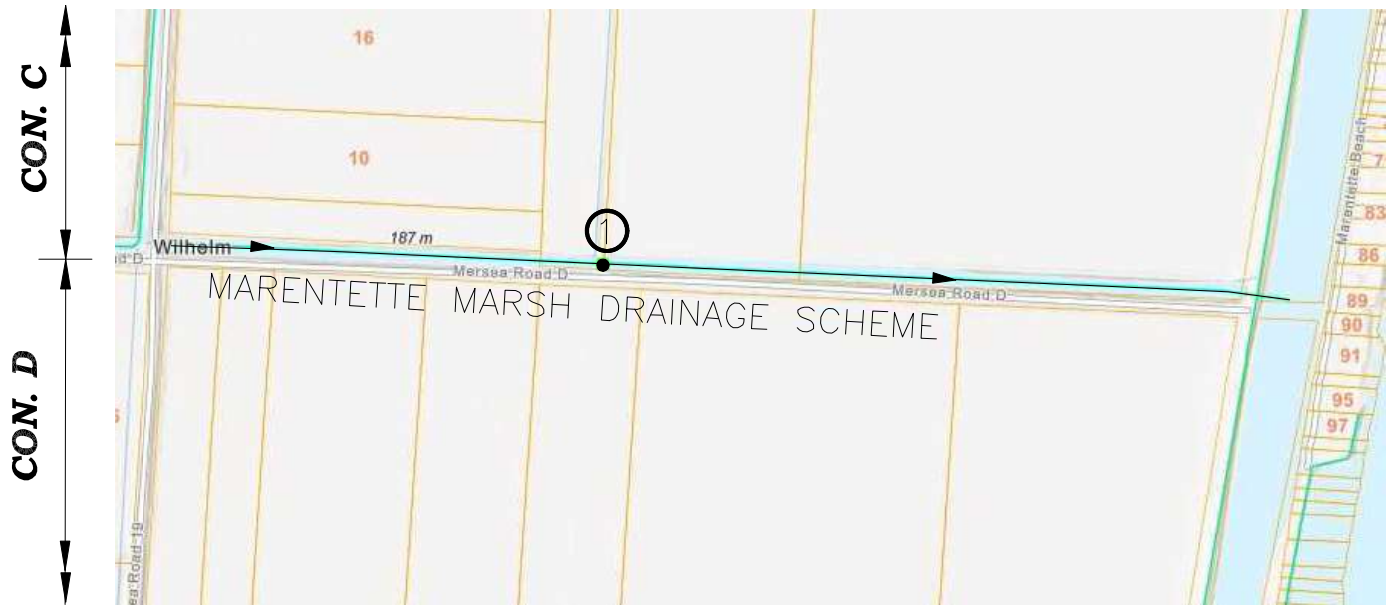
<u>BRIDGE</u> <u>NO.</u>	<u>ROLL NO./</u> <u>ROAD NAME</u>	<u>OWNER'S NAME</u>	<u>% TO</u> <u>ABUTTING</u> <u>OWNERS</u>	<u>% TO</u> <u>UPSTREAM</u> <u>LANDS</u>	<u>BYLAW</u>	<u>REPORT ENGINEER</u>	<u>REPORT DATE</u>
1	800-04800	Pure Flavor Farms	90.2	9.8			
2	800-04800	Pure Flavor Farms	100.0	0.0			

APPENDIX "REI-72"
BRIDGE COST SHARING FOR
LUNDY DRAIN

<u>BRIDGE NO.</u>	<u>ROLL NO./ ROAD NAME</u>	<u>OWNER'S NAME</u>	<u>% TO ABUTTING OWNERS</u>	<u>% TO UPSTREAM LANDS</u>	<u>BYLAW</u>	<u>REPORT ENGINEER</u>	<u>REPORT DATE</u>
1	830-01400	Pure Flavor Farms	84.0	16.0	12-16	Shane R. McVitty	November 16th, 2015
2	830-01400	Pure Flavor Farms	100.0	0.0			
3	830-01400	Pure Flavor Farms	100.0	0.0	60-22	Kory D. Snelgrove	July 28th, 2022
4	830-01650	Cathleen Ingratta	78.0	22.0			
5	830-01500	Allan & Dawn Douglas	78.0	22.0			
6	830-01700	Allan-Tenan Douglas	39.2	21.6			
	830-01800	Kodeswaran Mahadevan	39.2				
7	830-01900	Allan & Dawn Douglas	75.5	24.5			
8	830-01960	Allen Douglas & Mae Trudell	37.1	25.8			
	830-01900	Allan & Dawn Douglas	37.1				
9	830-02200	Redoakfm Ltd.	75.5	24.5			
10	830-02302	Ruth & Douglas Reid	47.0	53.0	525-15	Don A. Joudrey	November 27th, 2015
11	Mersea Road 12	Municipality of Leamington	100.0	0.0			
12	820-01401	Marie & Theodore Garant	58.5	41.5			

APPENDIX "REI-73"
BRIDGE COST SHARING FOR
MARENTETTE MARSH DRAINAGE SCHEME

<u>BRIDGE</u> <u>NO.</u>	<u>ROLL NO./</u> <u>ROAD NAME</u>	<u>OWNER'S NAME</u>	<u>% TO</u> <u>ABUTTING</u> <u>OWNERS</u>	<u>% TO</u> <u>UPSTREAM</u> <u>LANDS</u>	<u>BYLAW</u>	<u>REPORT ENGINEER</u>	<u>REPORT DATE</u>
1	430-02000 430-02100	Michael Byrne Pezzol Incorporated	29.2 29.2	41.6	213-12 ¹	Tom H. Marentette	April 11th, 2012



BRIDGE LOCATIONS PLAN
NTS

NOTES:

MARENTETTE MARSH DRAINAGE SCHEME
(GEOGRAPHIC TOWNSHIP OF MERSEA)
IN THE
MUNICIPALITY OF LEAMINGTON
IN THE
COUNTY OF ESSEX • ONTARIO

**ROOD
ENGINEERING
INC.** *CONSULTING ENGINEERS*
Leamington, Ontario
519-322-1621

FILE No.: REI2018D005	DRAWN BY: A.C. PLOT CODE: 1 FILE: REI2018D005.DWG	DATE: 2025-07-08	APPENDIX 'REI-73' 1 OF 1
--------------------------	---	---------------------	-----------------------------

\\s01\proj\2018\20180708\20180708.dwg (20180708.dwg) Plot Date: 2025-07-08 10:00:00 AM

APPENDIX "REI-74"
BRIDGE COST SHARING FOR
McCRACKEN DRAIN

<u>BRIDGE NO.</u>	<u>ROLL NO./ ROAD NAME</u>	<u>OWNER'S NAME</u>	<u>% TO ABUTTING OWNERS</u>	<u>% TO UPSTREAM LANDS</u>	<u>BYLAW</u>	<u>REPORT ENGINEER</u>	<u>REPORT DATE</u>
1	Mersea Road 6	Municipality of Leamington	100.0	0.0			
2	Mersea Road 6	Municipality of Leamington	100.0	0.0			
3	710-05301	Margaret Regehr	27.6	44.8			
	710-00701	Triple K Farms Ltd.	27.6				
4	710-05400	John Regehr	25.7	24.3			
	710-05301	Margaret Regehr	50.0				
5	Mersea Road 7	Municipality of Leamington	100.0	0.0			



CON. 6



BRIDGE LOCATIONS PLAN
NTS

NOTES:

McCRACKEN DRAIN
(GEOGRAPHIC TOWNSHIP OF MERSEA)
IN THE
MUNICIPALITY OF LEAMINGTON
IN THE
COUNTY OF ESSEX • ONTARIO

ROOD
ENGINEERING CONSULTING ENGINEERS
INC.
Leamington, Ontario
519-322-1621

FILE No.: REI2018D005	DRAWN BY: A.C. PLOT CODE: 1 FILE: REI2018D005.DWG	DATE: 2025-07-08	APPENDIX 'REI-74' 1 OF 1
--------------------------	---	---------------------	-----------------------------

MERSEA 201805 10:11:30 AM C:\Users\jrood\OneDrive\Documents\2018\20180505 MERSEA.DWG Plot Date: 2025-07-08 10:11:30 AM

APPENDIX "REI-75"
BRIDGE COST SHARING FOR
McKAY DRAIN

<u>BRIDGE</u>	<u>ROLL NO./</u>		<u>% TO</u>	<u>% TO</u>					
<u>NO.</u>	<u>ROAD NAME</u>	<u>OWNER'S NAME</u>	<u>ABUTTING</u>	<u>UPSTREAM</u>	<u>OWNERS</u>	<u>LANDS</u>	<u>BYLAW</u>	<u>REPORT ENGINEER</u>	<u>REPORT DATE</u>
1	460-02600	Jeremy Murray	23.0	31.0					
	460-02601	Thomas J Dick Farms Inc.	23.0						
	460-02800	Wayne Driedger	23.0						
2	Kildeer Road	Municipality of Leamington	100.0	0.0					
3	460-03300	Caldwell First Nation Holdings Gp Inc.	47.5	52.5					
4	460-03500	Joseph Rivest	46.1	53.9					
5	460-03700	Joseph Rivest	38.8	61.2					



CON. B



BRIDGE LOCATIONS PLAN
NTS

NOTES:

McKAY DRAIN
 (GEOGRAPHIC TOWNSHIP OF MERSEA)
 IN THE
 MUNICIPALITY OF LEAMINGTON
 IN THE
 COUNTY OF ESSEX • ONTARIO

ROOD
ENGINEERING CONSULTING ENGINEERS
INC.
 Leamington, Ontario
 519-322-1621

FILE No.: REI2018D005	DRAWN BY: A.C. PLOT CODE: 1 FILE: REI2018D005.DWG	DATE: 2025-07-08	APPENDIX 'REI-75' 1 OF 1
--------------------------	---	---------------------	-----------------------------

APPENDIX "REI-76"
BRIDGE COST SHARING FOR
McLEOD DRAIN

<u>BRIDGE NO.</u>	<u>ROLL NO./ ROAD NAME</u>	<u>OWNER'S NAME</u>	<u>% TO ABUTTING OWNERS</u>	<u>% TO UPSTREAM LANDS</u>	<u>BYLAW</u>	<u>REPORT ENGINEER</u>	<u>REPORT DATE</u>
1	710-04603	C Hamm Medicine Professional Corp	73.2	26.8	457-03 ¹	Bruce D. Crozier	September 19th, 2003
2	710-04600	Marie Hamm	70.7	29.3	457-03 ¹	Bruce D. Crozier	September 19th, 2003
3	710-04900	Protolight Farms	35.0	30.0	457-03 ¹	Bruce D. Crozier	September 19th, 2003
	710-04700	John Huy	35.0				
4	710-05000	Protolight Farms Inc.	37.5	25.0	209-12	Antonio B. Peralta	March 15th, 2012
	710-04900	Protolight Farms	37.5				
5	710-05100	Keith & Ann Adamson	63.0	37.0	457-03 ¹	Bruce D. Crozier	September 19th, 2003
6	710-01200	Adamson Farms Ltd.	62.9	37.1	457-03 ¹	Bruce D. Crozier	September 19th, 2003
7	710-05150	Adamson Farms Ltd.	61.4	38.6	457-03 ¹	Bruce D. Crozier	September 19th, 2003
8	710-01000	Lehn Farms Ltd.	58.4	41.6	457-03 ¹	Bruce D. Crozier	September 19th, 2003
9	710-01000	Lehn Farms Ltd.	100.0	0.0	457-03 ¹	Bruce D. Crozier	September 19th, 2003
10	Mersea Road 7	Municipality of Leamington	100.0	0.0	457-03 ¹	Bruce D. Crozier	September 19th, 2003

1. Cost sharing has been re-established under this report since previously established cost sharing was based on 50/50 practice.



CON. 6



BRIDGE LOCATIONS PLAN
NTS

NOTES:

McLEOD DRAIN
(GEOGRAPHIC TOWNSHIP OF MERSEA)
IN THE
MUNICIPALITY OF LEAMINGTON
IN THE
COUNTY OF ESSEX • ONTARIO

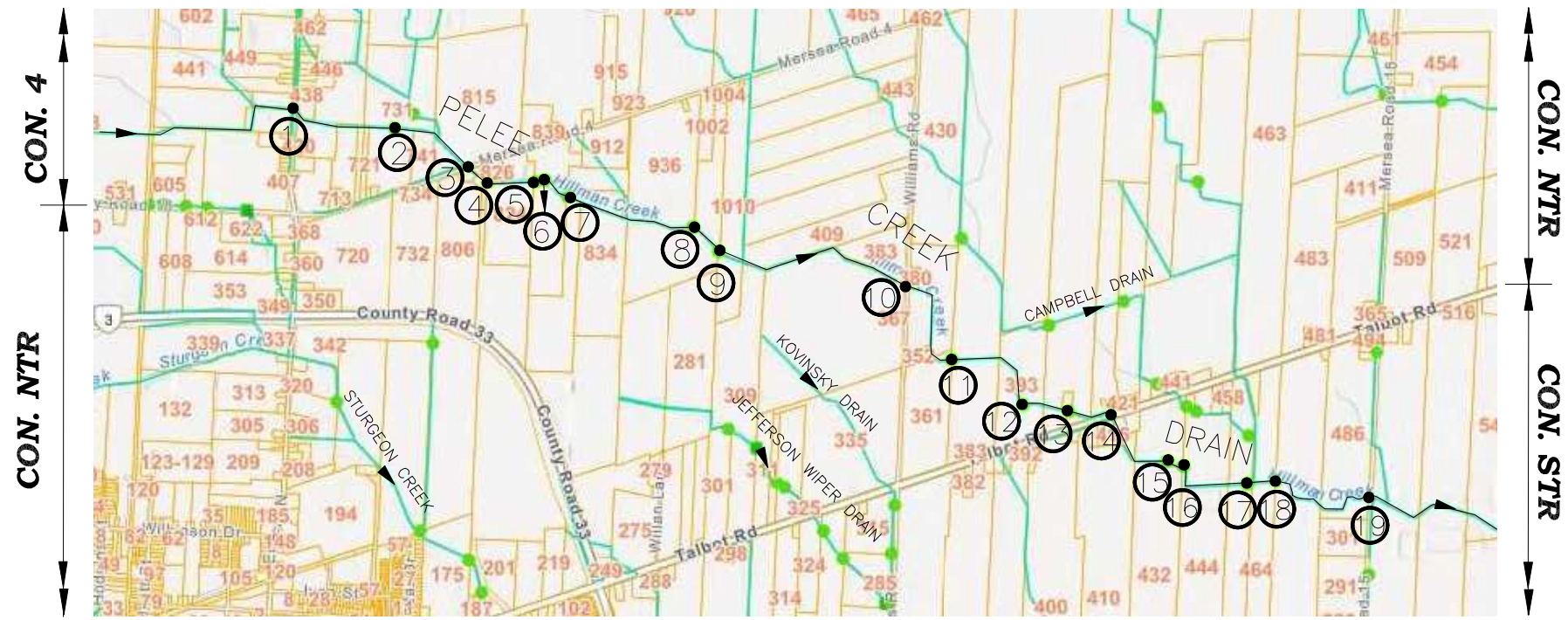
<p>ROOD ENGINEERING INC.</p>		<p><i>CONSULTING ENGINEERS</i> Leamington, Ontario 519-322-1621</p>	
FILE No.:	DRAWN BY: A.C.	DATE:	APPENDIX 'REI-76'
REI2018D005	PLOT CODE: 1	2025-07-08	1 OF 1
FILE: REI2018D005.DWG			

REI2018D005.DWG: 2025-07-08 10:00:00 AM

APPENDIX "REI-77"
BRIDGE COST SHARING FOR
PELEE CREEK DRAIN

<u>BRIDGE NO.</u>	<u>ROLL NO./ ROAD NAME</u>	<u>OWNER'S NAME</u>	<u>% TO ABUTTING OWNERS</u>	<u>% TO UPSTREAM LANDS</u>	<u>BYLAW</u>	<u>REPORT ENGINEER</u>	<u>REPORT DATE</u>
1	Highway 77	Ministry of Transportation Ontario	100.0	0.0			
2	640-04400	John Trepanier	71.1	28.9			
3	Mersea Road 4	Municipality of Leamington	100.0	0.0			
4	640-03300	Great Lakes Greenhouses Inc.	69.5	30.5			
5	640-03200	Bernhard Dyck	68.2	31.8			
6	640-03200	Bernhard Dyck	100.0	0.0			
7	640-03200	Bernhard Dyck	33.0	23.0			
	640-02810	Great Lakes Greenhouses Inc.	22.0				
	640-02800	Great Lakes Greenhouses Inc.	22.0				
8	640-02600	Lehn Farms Ltd.	30.3	39.4			
	640-02400	Bernhard & Evelyn Dyck	30.3				
9	640-02400	Bernhard & Evelyn Dyck	50.0	20.4			
	640-02200	Alfred & Anne Neufeld	29.6				
10	Mersea Road 12	Municipality of Leamington	100.0	0.0			
11	630-01200	Joseph Staudt	47.8	52.2			
12	630-01100	Anthony Staudt	45.4	54.6			
13	630-01010	Staudt Farms Ltd.	47.0	53.0			
14	County Road 34	County of Essex	100.0	0.0			
15	580-04100	William Founk	45.5	54.5			
16	580-04160	W J Brown Farms Ltd.	45.0	55.0			
17	580-04300	971118 Ontario Inc.	39.5	60.5			
18	580-04500	Marie & Luanne Nash	21.6	56.8			
	580-04400	Junior John Swornowski	21.6				

19	Mersea Road 15	Municipality of Leamington	100.0	0.0
----	----------------	----------------------------	-------	-----



BRIDGE LOCATIONS PLAN
NTS

CON. 4

CON. NTR

CON. NTR

CON. STR

NOTES:

PELEE CREEK DRAIN
(GEOGRAPHIC TOWNSHIP OF MERSEA)
IN THE
MUNICIPALITY OF LEAMINGTON
IN THE
COUNTY OF ESSEX•ONTARIO

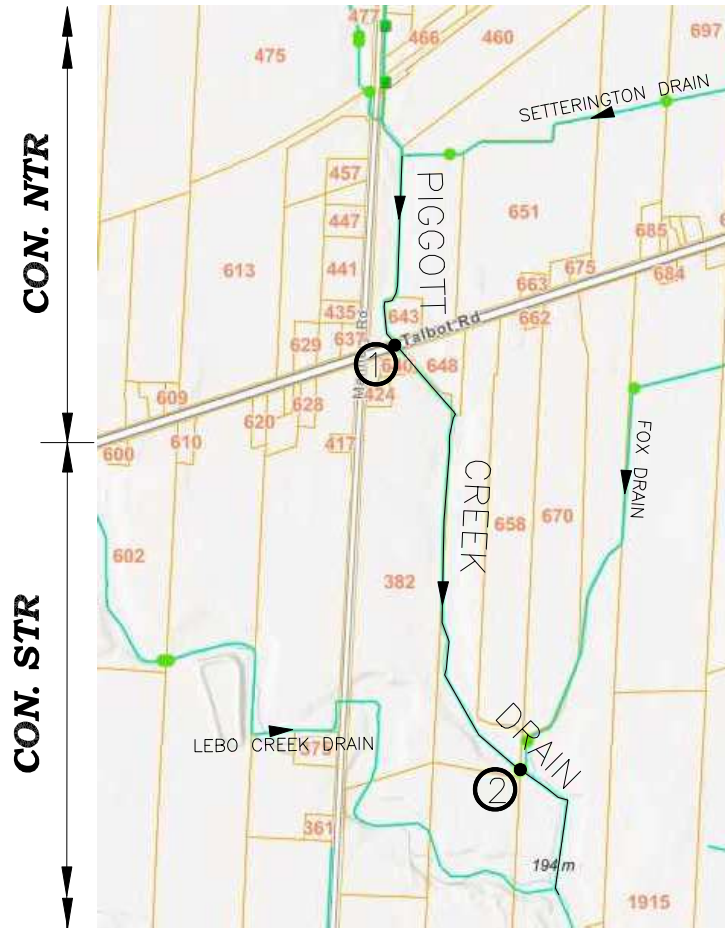
ROOD
ENGINEERING
INC. *CONSULTING ENGINEERS*
Leamington, Ontario
519-322-1621

FILE No.: REI2018D005	DRAWN BY: A.C. PLOT CODE: 1 FILE: REI2018D005.DWG	DATE: 2025-07-08	APPENDIX 'REI-77' 1 OF 1
--------------------------	---	---------------------	-----------------------------

2025-07-08 10:58:10 AM C:\Users\jrood\OneDrive\Desktop\2025\20250708\20250708.dwg 2025-07-08 10:58:10 AM 2025-07-08 10:58:10 AM 2025-07-08 10:58:10 AM

APPENDIX "REI-78"
BRIDGE COST SHARING FOR
PIGGOTT CREEK DRAIN

<u>BRIDGE NO.</u>	<u>ROLL NO./ ROAD NAME</u>	<u>OWNER'S NAME</u>	<u>% TO ABUTTING OWNERS</u>	<u>% TO UPSTREAM LANDS</u>	<u>BYLAW</u>	<u>REPORT ENGINEER</u>	<u>REPORT DATE</u>
1	County Road 34	County of Essex	100.0	0.0			
2	560-02750	R Chesterfield Farms Inc.	42.2	57.8			



BRIDGE LOCATIONS PLAN
NTS

NOTES:

PIGGOTT CREEK DRAIN
(GEOGRAPHIC TOWNSHIP OF MERSEA)
IN THE
MUNICIPALITY OF LEAMINGTON
IN THE
COUNTY OF ESSEX•ONTARIO

ROOD
ENGINEERING CONSULTING ENGINEERS
INC. Leamington, Ontario
519-322-1621

FILE No.: REI2018D005	DRAWN BY:A.C. PLOT CODE:1 FILE:REI2018D005.DWG	DATE: 2025-07-08	APPENDIX 'REI-78' 1 OF 1
--------------------------	--	---------------------	-----------------------------

2025-07-08 10:11:11 AM C:\Users\jrood\OneDrive\Desktop\2025\REI2018D005 - Leamington Merse...
 2025-07-08 10:11:11 AM C:\Users\jrood\OneDrive\Desktop\2025\REI2018D005 - Leamington Merse...

APPENDIX "REI-79"
BRIDGE COST SHARING FOR
REID DRAIN-10TH CONCESSION WEST

<u>BRIDGE NO.</u>	<u>ROLL NO./ ROAD NAME</u>	<u>OWNER'S NAME</u>	<u>% TO ABUTTING OWNERS</u>	<u>% TO UPSTREAM LANDS</u>	<u>BYLAW</u>	<u>REPORT ENGINEER</u>	<u>REPORT DATE</u>
1	840-02400	Under Sun Acres Inc.	100.0	0.0	70-16	Antonio B. Peralta	August 12th, 2016
2	840-02400	Under Sun Acres Inc.	89.0	11.0	70-16	Antonio B. Peralta	August 12th, 2016

APPENDIX "REI-80"
BRIDGE COST SHARING FOR
REID DRAIN-11TH CONCESSION BRANCH

<u>BRIDGE NO.</u>	<u>ROLL NO./ ROAD NAME</u>	<u>OWNER'S NAME</u>	<u>% TO ABUTTING OWNERS</u>	<u>% TO UPSTREAM LANDS</u>	<u>BYLAW</u>	<u>REPORT ENGINEER</u>	<u>REPORT DATE</u>
1	870-01300	Marie & Ernest Eds Mckeen	86.4	13.6			
2	870-00500	Arnold & Mckeen Family Farms Ltd.	83.2	16.8			
3	870-01200	Braun Wall	87.6	12.4	53-22	Antonio B. Peralta	June 10th, 2022
4	870-01210	Pedro & Anna Penner	82.1	17.9			
5	Mersea Road 11	Municipality of Leamington	100.0	0.0			
6	910-00850	David & Getruda Martens	74.8	25.2			
7	Highway 77	Ministry of Transportation Ontario	100.0	0.0			

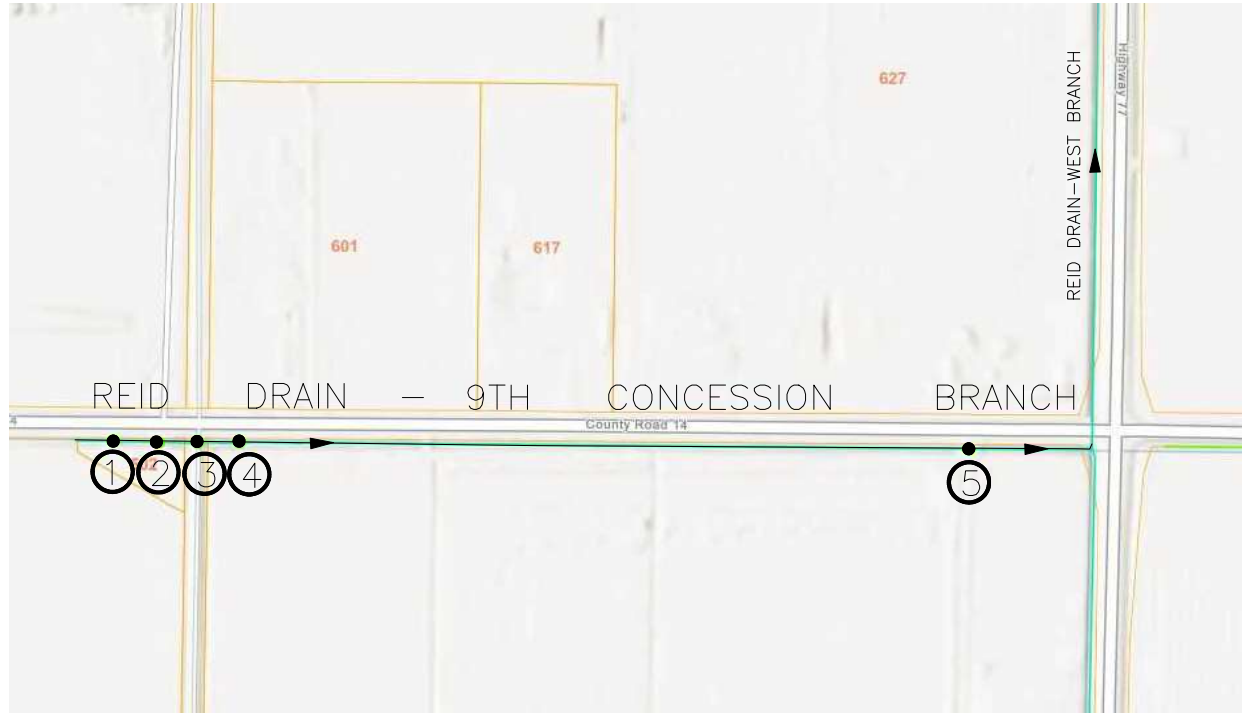
APPENDIX "REI-81"
BRIDGE COST SHARING FOR
REID DRAIN-9TH CONCESSION BRANCH

<u>BRIDGE NO.</u>	<u>ROLL NO./ ROAD NAME</u>	<u>OWNER'S NAME</u>	<u>% TO ABUTTING OWNERS</u>	<u>% TO UPSTREAM LANDS</u>	<u>BYLAW</u>	<u>REPORT ENGINEER</u>	<u>REPORT DATE</u>
1	800-00820	Union Gas Ltd.	86.2	13.8			
2	800-00820	Union Gas Ltd.	100.0	0.0	329-13	Antonio B. Peralta	August 23rd, 2013
3	800-06100	Municipality of Leamington	84.7	15.3			
4	800-05100	1974568 Ontario Ltd.	37.0	63.0	23-17	Halliday P. Pearson	March 15th, 2017
5	800-05100	1974568 Ontario Ltd.	100.0	0.0			



CON. 9

CON. 8



BRIDGE LOCATIONS PLAN
NTS

NOTES:

REID DRAIN - 9TH CONCESSION BRANCH
(GEOGRAPHIC TOWNSHIP OF MERSEA)
IN THE
MUNICIPALITY OF LEAMINGTON
IN THE
COUNTY OF ESSEX • ONTARIO

ROOD
ENGINEERING CONSULTING ENGINEERS
INC. Leamington, Ontario
519-322-1621

FILE No.: REI2018D005	DRAWN BY: A.C. PLOT CODE: 1 FILE: REI2018D005.DWG	DATE: 2025-07-08	APPENDIX 'REI-81' 1 OF 1
--------------------------	---	---------------------	-----------------------------

2025-07-08 10:11:11 AM C:\Users\A.C.\Desktop\REI2018D005\202507080000_Leamington_Mersea_Colour_Map11.dwg 21: 2025-07-08 10:11:11 AM

APPENDIX "REI-82"
BRIDGE COST SHARING FOR
REID DRAIN-EAST OF THE WEST PART

<u>BRIDGE NO.</u>	<u>ROLL NO./ ROAD NAME</u>	<u>OWNER'S NAME</u>	<u>% TO ABUTTING OWNERS</u>	<u>% TO UPSTREAM LANDS</u>	<u>BYLAW</u>	<u>REPORT ENGINEER</u>	<u>REPORT DATE</u>
1	920-00705	2789764 Ontario Ltd.	87.7	12.3	83-22	Antonio B. Peralta	November 14th, 2022
2	920-00705	2789764 Ontario Ltd.	100.0	0.0	83-22	Antonio B. Peralta	November 14th, 2022



LAKESHORE

CON. 11



BRIDGE LOCATIONS PLAN
NTS

NOTES:

REID DRAIN –EAST OF THE WEST PART
 (GEOGRAPHIC TOWNSHIP OF MERSEA)
 IN THE
 MUNICIPALITY OF LEAMINGTON
 IN THE
 COUNTY OF ESSEX•ONTARIO

ROOD
ENGINEERING
INC.
CONSULTING ENGINEERS
 Leamington, Ontario
 519-322-1621

FILE No.: REI2018D005	DRAWN BY:A.C. PLOT CODE:1 FILE:REI2018D005.DWG	DATE: 2025-07-08	APPENDIX 'REI-82' 1 OF 1
--------------------------	--	---------------------	-----------------------------

APPENDIX "REI-83"
BRIDGE COST SHARING FOR
REID DRAIN-TOWNLINE BRANCH

<u>BRIDGE NO.</u>	<u>ROLL NO./ ROAD NAME</u>	<u>OWNER'S NAME</u>	<u>% TO ABUTTING OWNERS</u>	<u>% TO UPSTREAM LANDS</u>	<u>BYLAW</u>	<u>REPORT ENGINEER</u>	<u>REPORT DATE</u>
1	910-01300	1454411 Ontario Inc.	84.5	15.5			
2	910-01100 920-01200	Manivanh Sisavath-Litthimane Jamie-Ryan & Julia Lowe	44.0 44.0	12.0			
3	910-01000	1454411 Ontario Inc.	85.8	14.2			



LAKESHORE

CON. 11



BRIDGE LOCATIONS PLAN
NTS

NOTES:

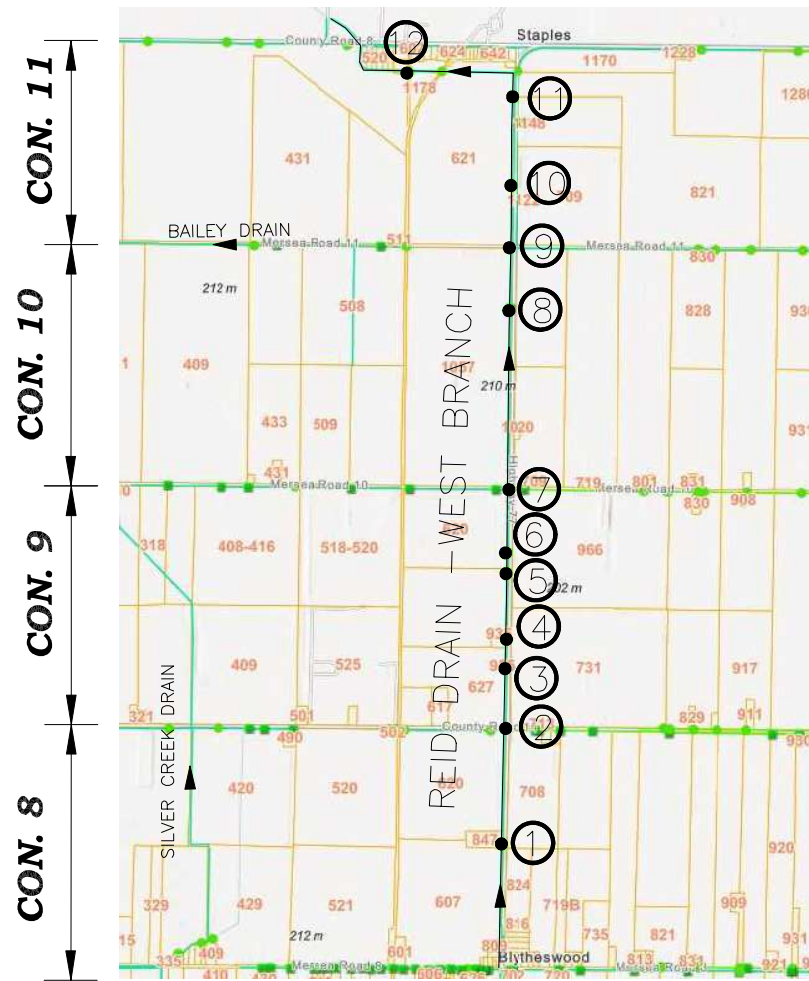
REID DRAIN – TOWNLINE BRANCH
 (GEOGRAPHIC TOWNSHIP OF MERSEA)
 IN THE
 MUNICIPALITY OF LEAMINGTON
 IN THE
 COUNTY OF ESSEX • ONTARIO

ROOD
ENGINEERING CONSULTING ENGINEERS
INC.
 Leamington, Ontario
 519-322-1621

FILE No.: REI2018D005	DRAWN BY: A.C. PLOT CODE: 1 FILE: REI2018D005.DWG	DATE: 2025-07-08	APPENDIX 'REI-83' 1 OF 1
--------------------------	---	---------------------	-----------------------------

APPENDIX "REI-84"
BRIDGE COST SHARING FOR
REID DRAIN- WEST BRANCH

<u>BRIDGE NO.</u>	<u>ROLL NO./ ROAD NAME</u>	<u>OWNER'S NAME</u>	<u>% TO ABUTTING OWNERS</u>	<u>% TO UPSTREAM LANDS</u>	<u>BYLAW</u>	<u>REPORT ENGINEER</u>	<u>REPORT DATE</u>
1	800-05400	Dick & Susan Unger	85.6	14.4			
2	County Road 14	County of Essex	100.0	0.0			
3	840-02650	Orangeline Farms Ltd.	78.9	21.1			
4	840-02501	Jacob & Susan Neufeld	47.1	5.8			
	840-02600	Murray & Jeannette Hillier	47.1				
5	840-02500	2250286 Ontario Ltd.	83.7	16.3			
6	840-02400	Under Sun Acres Inc.	76.6	23.4			
7	Mersea Road 10	Municipality of Leamington	100.0	0.0			
8	880-01700	Pomas Farms Inc.	100.0	0.0	371-14	Antonio B. Peralta	February 28th, 2014
9	Mersea Road 11	Municipality of Leamington	100.0	0.0			
10	920-04400	2820853 Ontario Inc.	69.1	30.9			
11	920-04400	2820853 Ontario Inc.	100.0	0.0			
12	920-01000	County of Essex	32.3	35.4			
	920-01201	Abram & Elizabeth Banman	32.3				



BRIDGE LOCATIONS PLAN
NTS

NOTES:

REID DRAIN - WEST BRANCH
(GEOGRAPHIC TOWNSHIP OF MERSEA)
IN THE
MUNICIPALITY OF LEAMINGTON
IN THE
COUNTY OF ESSEX • ONTARIO

<p>ROOD ENGINEERING CONSULTING ENGINEERS INC. Leamington, Ontario 519-322-1621</p>			
FILE No.:	DRAWN BY: A.C.	DATE:	APPENDIX 'REI-84' 1 OF 1
REI2018D005	PLOT CODE: 1 FILE: REI2018D005.DWG	2025-07-08	

2025-07-08 10:11:11 AM C:\Users\jrood\OneDrive\Desktop\REI2018D005\REI2018D005.dwg 2025/07/08 10:11:11 AM

APPENDIX "REI-85"
BRIDGE COST SHARING FOR
REID DRAIN WEST PART

<u>BRIDGE NO.</u>	<u>ROLL NO./ ROAD NAME</u>	<u>OWNER'S NAME</u>	<u>% TO ABUTTING OWNERS</u>	<u>% TO UPSTREAM LANDS</u>	<u>BYLAW</u>	<u>REPORT ENGINEER</u>	<u>REPORT DATE</u>
1	920-00400	2789757 Ontario Ltd.	83.3	16.7			
2	920-00400	2789757 Ontario Ltd.	100.0	0.0			



LAKESHORE

CON. 11



BRIDGE LOCATIONS PLAN
NTS

NOTES:

REID DRAIN - WEST PART
(GEOGRAPHIC TOWNSHIP OF MERSEA)
IN THE
MUNICIPALITY OF LEAMINGTON
IN THE
COUNTY OF ESSEX • ONTARIO

ROOD
ENGINEERING
INC. *CONSULTING ENGINEERS*
Leamington, Ontario
519-322-1621

FILE No.: REI2018D005	DRAWN BY: A.C. PLOT CODE: 1 FILE: REI2018D005.DWG	DATE: 2025-07-08	APPENDIX 'REI-85' 1 OF 1
--------------------------	---	---------------------	-----------------------------

\\s01\proj\2018\20180708\20180708.dwg Plot Date: 2025-07-08 10:00:00 AM Plot By: A.C. Plot Code: 1

APPENDIX "REI-86"
BRIDGE COST SHARING FOR
ROBB DALES DRAIN

<u>BRIDGE NO.</u>	<u>ROLL NO./ ROAD NAME</u>	<u>OWNER'S NAME</u>	<u>% TO ABUTTING OWNERS</u>	<u>% TO UPSTREAM LANDS</u>	<u>BYLAW</u>	<u>REPORT ENGINEER</u>	<u>REPORT DATE</u>
1	Mersea Road 11	Municipality of Leamington	100.0	0.0			
2	890-00700	Danyel Kahraman	82.6	17.4			
3	County Road 8	County of Essex	100.0	0.0			



LAKESHORE

CON. 11



BRIDGE LOCATIONS PLAN
NTS

NOTES:

ROBB DALES DRAIN
(GEOGRAPHIC TOWNSHIP OF MERSEA)
IN THE
MUNICIPALITY OF LEAMINGTON
IN THE
COUNTY OF ESSEX • ONTARIO

ROOD
ENGINEERING
INC. CONSULTING ENGINEERS
Leamington, Ontario
519-322-1621

FILE No.: REI2018D005	DRAWN BY: A.C. PLOT CODE: 1 FILE: REI2018D005.DWG	DATE: 2025-07-08	APPENDIX 'REI-86' 1 OF 1
--------------------------	---	---------------------	-----------------------------

2025-07-08 10:51:11 AM C:\Users\jrood\OneDrive\Documents\2025\202507080005 - Leamington Merse...
 2025-07-08 10:51:11 AM C:\Users\jrood\OneDrive\Documents\2025\202507080005 - Leamington Merse...

APPENDIX "REI-87"
BRIDGE COST SHARING FOR
ROBERT ANDERSON DRAIN

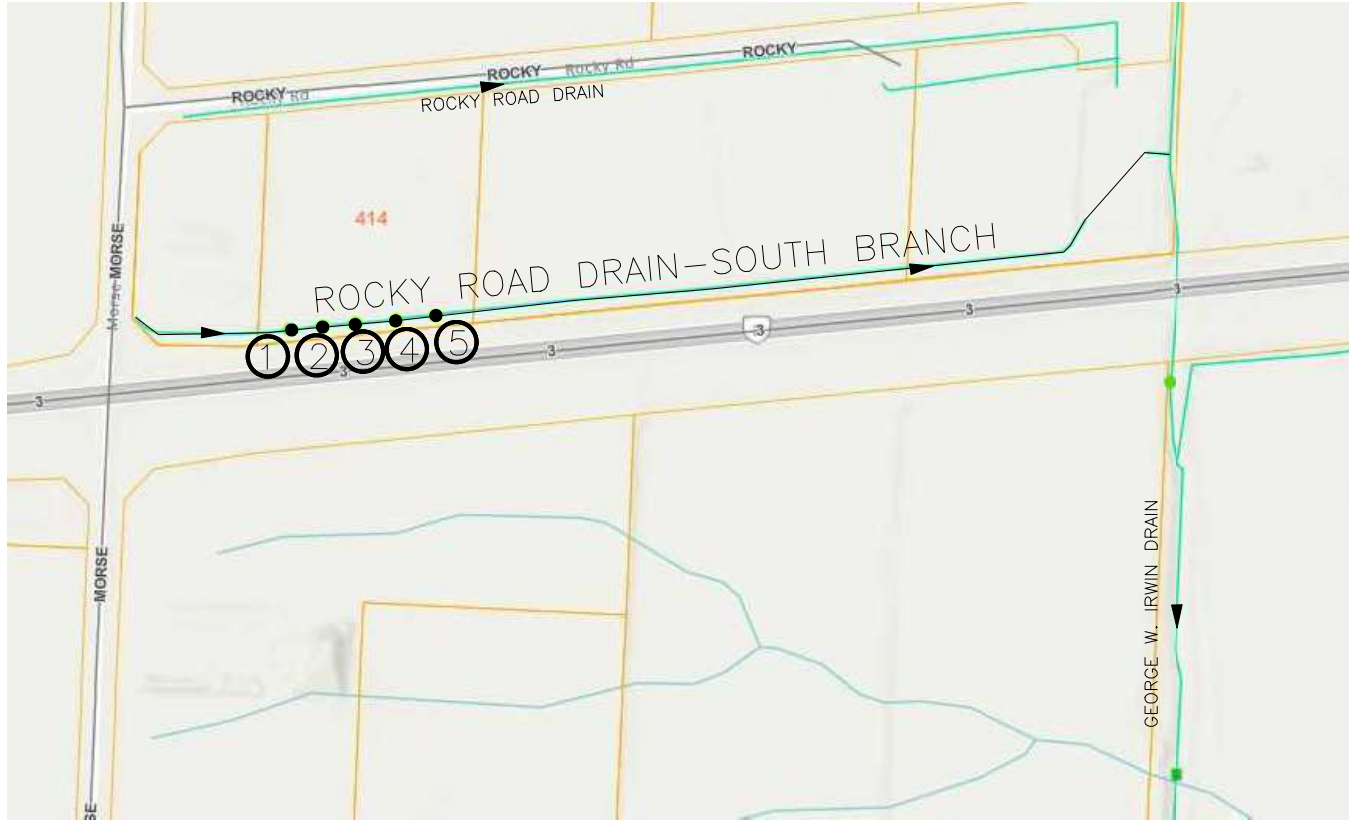
<u>BRIDGE NO.</u>	<u>ROLL NO./ ROAD NAME</u>	<u>OWNER'S NAME</u>	<u>% TO ABUTTING OWNERS</u>	<u>% TO UPSTREAM LANDS</u>	<u>BYLAW</u>	<u>REPORT ENGINEER</u>	<u>REPORT DATE</u>
1	680-02400	Liovas Holdings Ltd.	63.0	37.0	81-22	Halliday P. Pearson	October 26th, 2022
2	Mersea Road 5	Municipality of Leamington	100.0	0.0			
3	640-06400	Silva Santos	68.6	31.4			
4	640-04400	John Trepanier	63.6	36.4			

APPENDIX "REI-88"
BRIDGE COST SHARING FOR
ROCKY ROAD DRAIN-SOUTH BRANCH

<u>BRIDGE NO.</u>	<u>ROLL NO./ ROAD NAME</u>	<u>OWNER'S NAME</u>	<u>% TO ABUTTING OWNERS</u>	<u>% TO UPSTREAM LANDS</u>	<u>BYLAW</u>	<u>REPORT ENGINEER</u>	<u>REPORT DATE</u>
1	650-07030	P J Trailers Canada Inc.	78.8	21.2			
2	650-07030	P J Trailers Canada Inc.	100.0	0.0			
3	650-07030	P J Trailers Canada Inc.	100.0	0.0			
4	650-07030	P J Trailers Canada Inc.	100.0	0.0			
5	650-07030	P J Trailers Canada Inc.	100.0	0.0			



CON. 3



BRIDGE LOCATIONS PLAN
NTS

NOTES:

ROCKY ROAD DRAIN-SOUTH BRANCH
 (GEOGRAPHIC TOWNSHIP OF MERSEA)
 IN THE
 MUNICIPALITY OF LEAMINGTON
 IN THE
 COUNTY OF ESSEX•ONTARIO

ROOD
ENGINEERING
INC.
CONSULTING ENGINEERS
 Leamington, Ontario
 519-322-1621

FILE No.: REI2018D005	DRAWN BY:A.C. PLOT CODE:1 FILE:REI2018D005.DWG	DATE: 2025-07-08	APPENDIX 'REI-88' 1 OF 1
--------------------------	--	---------------------	-----------------------------

\\s01\proj\2018\20180708\20180708.dwg Plot Date: 2025-07-08 10:00:00 AM

APPENDIX "REI-89"
BRIDGE COST SHARING FOR
SARIS DRAIN

<u>BRIDGE NO.</u>	<u>ROLL NO./ ROAD NAME</u>	<u>OWNER'S NAME</u>	<u>% TO ABUTTING OWNERS</u>	<u>% TO UPSTREAM LANDS</u>	<u>BYLAW</u>	<u>REPORT ENGINEER</u>	<u>REPORT DATE</u>
1	580-00310	Heinrich & Elisabeth Wall	83.1	16.9	747-07 ¹	Tim R. Oliver	January 23rd, 2007
2	580-00300	Jacob Giesbrecht	79.3	20.7	747-07 ¹	Tim R. Oliver	January 23rd, 2007
3	580-00350	John & Najet Jraige	78.5	21.5	747-07 ¹	Tim R. Oliver	January 23rd, 2007
4	580-00390	John & Anna Neufeld	77.7	22.3	747-07 ¹	Tim R. Oliver	January 23rd, 2007
5	580-00400	Jacobo Quiring	76.2	23.8	747-07 ¹	Tim R. Oliver	January 23rd, 2007
6	580-00410	Klassen & Elizabeth Sawatzky	75.8	24.2	747-07 ¹	Tim R. Oliver	January 23rd, 2007
7	580-00500	Harold & Anne Vince	77.3	22.7	747-07 ¹	Tim R. Oliver	January 23rd, 2007
8	580-00600	Edwin Gurske	73.7	26.3	747-07 ¹	Tim R. Oliver	January 23rd, 2007
9	580-00603	Edwin Gurske	50.0	50.0	53-19	David Basilious	September 6th, 2019
10	580-00700	Edwin Gurske	72.1	27.9	747-07 ¹	Tim R. Oliver	January 23rd, 2007
11	Mersea Road 2	Municipality of Leamington	100.0	0.0	747-07 ¹	Tim R. Oliver	January 23rd, 2007

1. Cost sharing has been re-established under this report since previously established cost sharing was based on 50/50 practice.



BRIDGE LOCATIONS PLAN
NTS

NOTES:

SARIS DRAIN
(GEOGRAPHIC TOWNSHIP OF MERSEA)
IN THE
MUNICIPALITY OF LEAMINGTON
IN THE
COUNTY OF ESSEX • ONTARIO

ROOD
ENGINEERING CONSULTING ENGINEERS
INC. Leamington, Ontario
519-322-1621

FILE No.: REI2018D005	DRAWN BY: A.C. PLOT CODE: 1 FILE: REI2018D005.DWG	DATE: 2025-07-08	APPENDIX 'REI-89' 1 OF 1
--------------------------	---	---------------------	-----------------------------

2025-07-08 10:58:11 AM C:\Users\jrood\OneDrive\Desktop\2025\20250708\20250708.dwg Plot Date: 2025-07-08 10:58:11 AM

APPENDIX "REI-90"
BRIDGE COST SHARING FOR
SCOTT DRAIN

<u>BRIDGE</u>	<u>ROLL NO./</u>		<u>% TO</u>	<u>% TO</u>			
<u>NO.</u>	<u>ROAD NAME</u>	<u>OWNER'S NAME</u>	<u>ABUTTING</u>	<u>UPSTREAM</u>	<u>BYLAW</u>	<u>REPORT ENGINEER</u>	<u>REPORT DATE</u>
			<u>OWNERS</u>	<u>LANDS</u>			
1	890-00100	Yellow Creek Farms Ltd.	89.9	10.1			
2	890-01110	Yellow Creek Farms Ltd.	41.2	17.6			
	890-01150	Yellow Creek Farms Ltd.	41.2				
3	890-01120	Wayne & Anne Beattie	81.7	18.3			
4	890-01100	Lisa Ketler	78.7	21.3			
5	890-01005	Magdalena Farms Ltd.	75.7	24.3			



CON. 11



BRIDGE LOCATIONS PLAN
NTS

NOTES:

SCOTT DRAIN
 (GEOGRAPHIC TOWNSHIP OF MERSEA)
 IN THE
 MUNICIPALITY OF LEAMINGTON
 IN THE
 COUNTY OF ESSEX • ONTARIO

ROOD
ENGINEERING
INC. CONSULTING ENGINEERS
 Leamington, Ontario
 519-322-1621

FILE No.: REI2018D005	DRAWN BY: A.C. PLOT CODE: 1 FILE: REI2018D005.DWG	DATE: 2025-07-08	APPENDIX 'REI-90' 1 OF 1
--------------------------	---	---------------------	-----------------------------

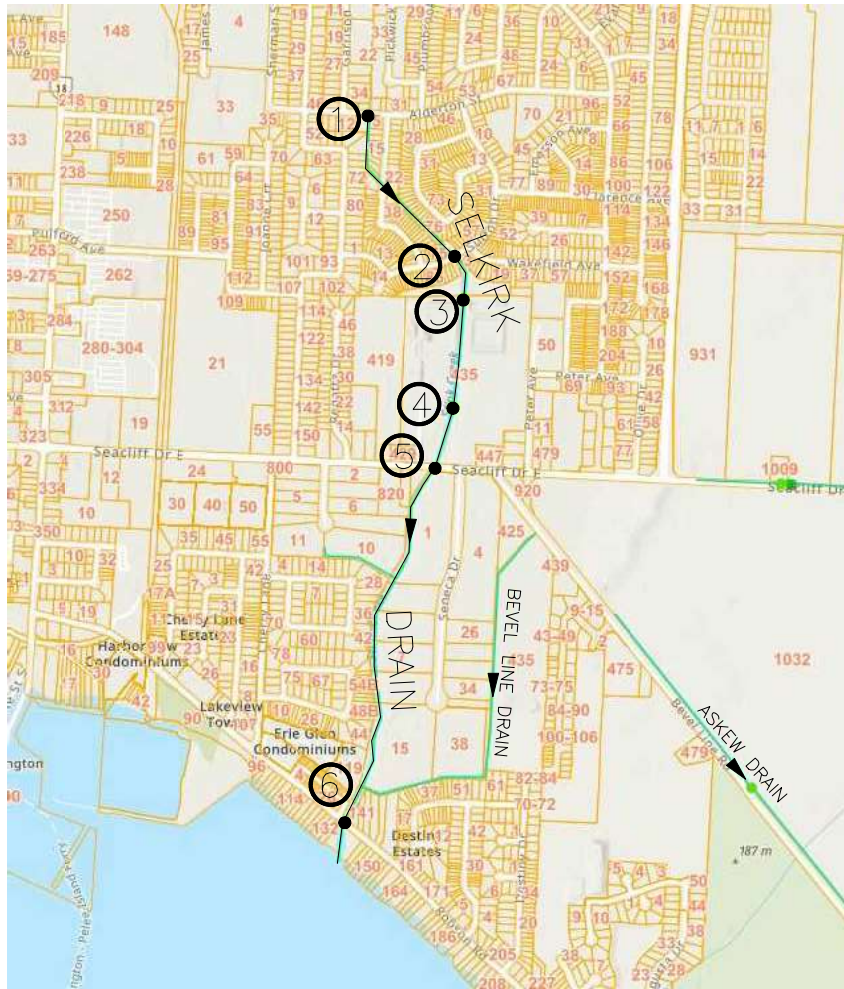
© 2025 Rood Engineering Inc. All Rights Reserved. This drawing is the property of Rood Engineering Inc. and is not to be reproduced or used in any way without the written consent of Rood Engineering Inc.

APPENDIX "REI-91"
BRIDGE COST SHARING FOR
SELKIRK DRAIN

<u>BRIDGE</u>	<u>ROLL NO./</u>		<u>% TO</u>	<u>% TO</u>			
<u>NO.</u>	<u>ROAD NAME</u>	<u>OWNER'S NAME</u>	<u>ABUTTING</u>	<u>UPSTREAM</u>	<u>BYLAW</u>	<u>REPORT ENGINEER</u>	<u>REPORT DATE</u>
			<u>OWNERS</u>	<u>LANDS</u>			
1	Alderton Street	Municipality of Leamington	100.0	0.0			
2	Sutton Dr	Municipality of Leamington	100.0	0.0			
3	350-00900	Municipality of Leamington	67.5	32.5			
4	350-00900	Municipality of Leamington	100.0	0.0			
5	Seacliff Dr E	Municipality of Leamington	100.0	0.0			
6	Robson Road	Municipality of Leamington	100.0	0.0			



CON. 1
CON. BF
LAKE ERIE



BRIDGE LOCATIONS PLAN
NTS

NOTES:

SELKIRK DRAIN
 (GEOGRAPHIC TOWNSHIP OF MERSEA)
 IN THE
 MUNICIPALITY OF LEAMINGTON
 IN THE
 COUNTY OF ESSEX • ONTARIO

ROOD
ENGINEERING
INC.
CONSULTING ENGINEERS
 Leamington, Ontario
 519-322-1621

FILE No.: REI2018D005	DRAWN BY: A.C. PLOT CODE: 1: FILE: REI2018D005.DWG	DATE: 2025-07-08	APPENDIX 'REI-91' 1 OF 1
--------------------------	--	---------------------	-----------------------------

2025-07-08 10:00 AM C:\Users\Public\Documents\2025\20250708\20250708.dwg 1:1

APPENDIX "REI-92"
BRIDGE COST SHARING FOR
SETTINGINGTON DRAIN

<u>BRIDGE</u> <u>NO.</u>	<u>ROLL NO./</u> <u>ROAD NAME</u>	<u>OWNER'S NAME</u>	<u>% TO</u> <u>ABUTTING</u> <u>OWNERS</u>	<u>% TO</u> <u>UPSTREAM</u> <u>LANDS</u>	<u>BYLAW</u>	<u>REPORT ENGINEER</u>	<u>REPORT DATE</u>
1	610-02901	McCarthar James	70.3	29.7	101-11 ¹	Gerard Rood	December 1st, 2010
2	610-02100 610-01706	Douglas Rosenfeld Louis & Mendonca Carreiro	34.3 34.3	31.4	101-11 ¹	Gerard Rood	December 1st, 2010
3	610-02250	Tri-D Investments Inc.	48.8	51.2	101-11 ¹	Gerard Rood	December 1st, 2010

1. Cost sharing has been re-established under this report since no cost sharing was previously established in Engineer's Report.



CON. NTR

BRIDGE LOCATIONS PLAN
NTS

NOTES:

SETTINGINGTON DRAIN
(GEOGRAPHIC TOWNSHIP OF MERSEA)
IN THE
MUNICIPALITY OF LEAMINGTON
IN THE
COUNTY OF ESSEX•ONTARIO

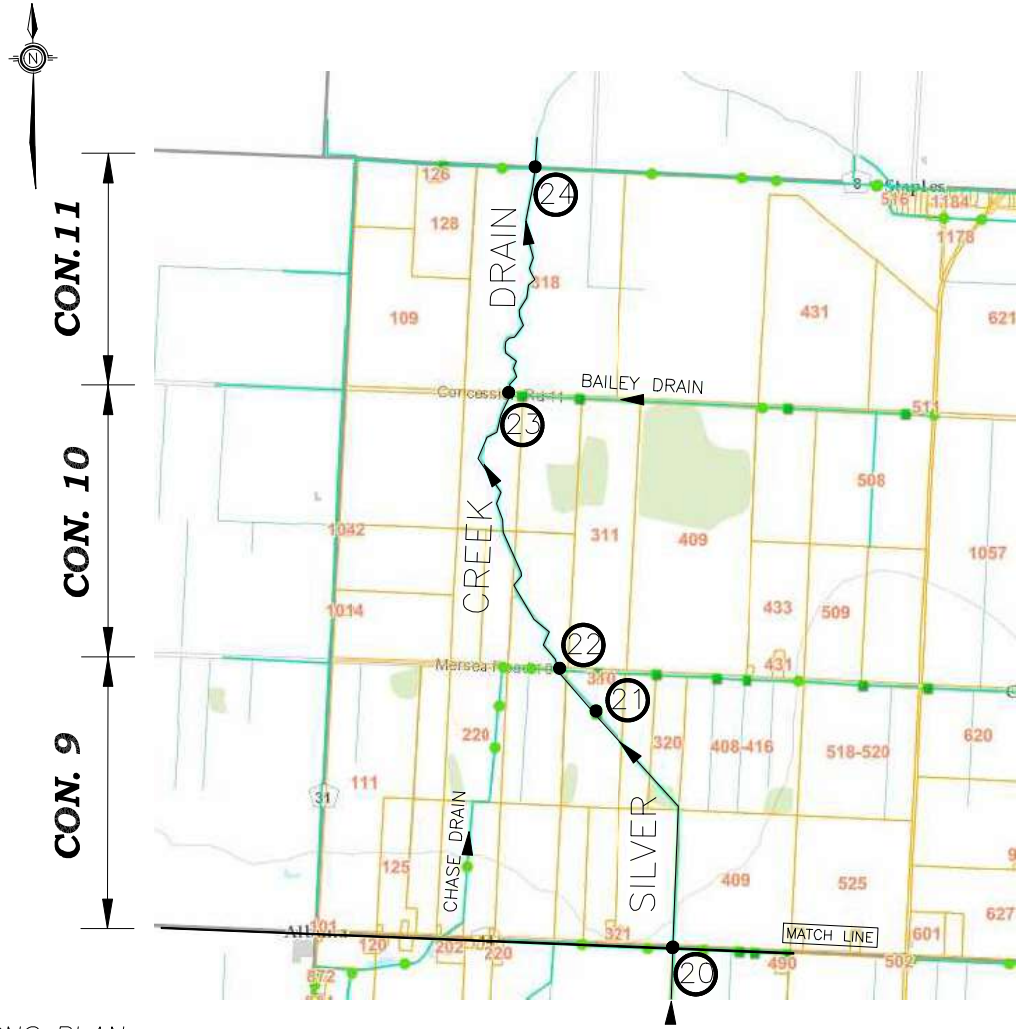
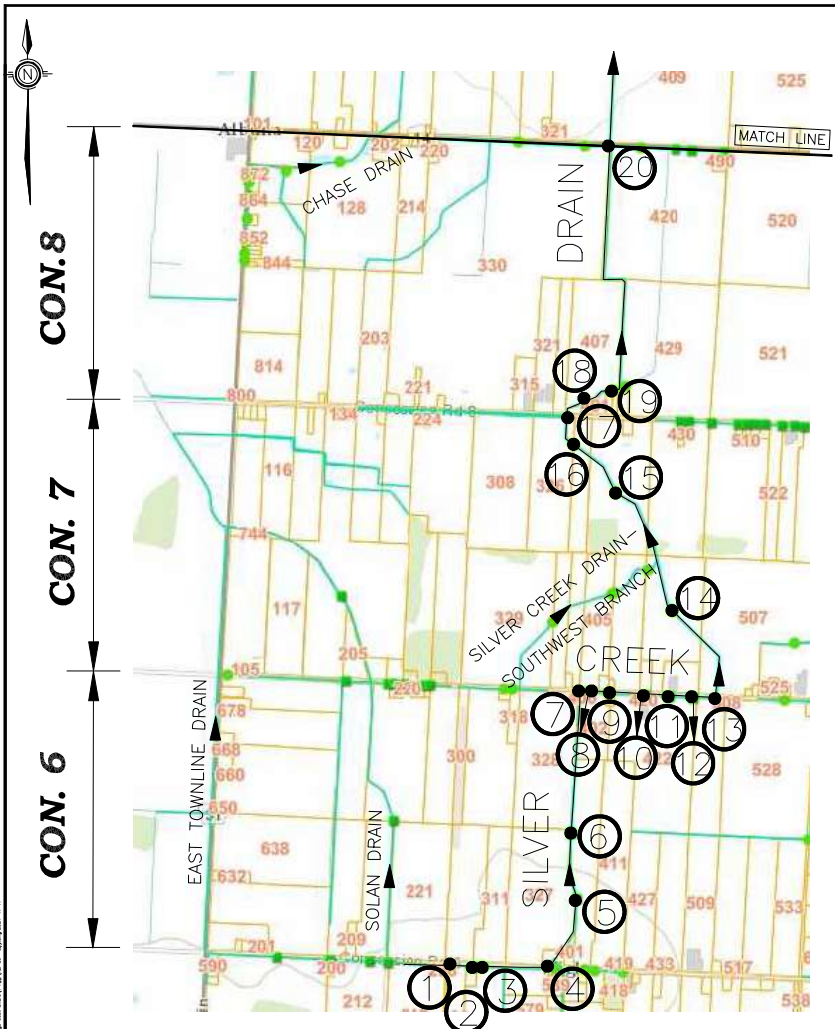
**ROOD
ENGINEERING
INC.** CONSULTING ENGINEERS
Leamington, Ontario
519-322-1621

FILE No.: REI2018D005	DRAWN BY:A.C. PLOT CODE:1 FILE:REI2018D005.DWG	DATE: 2025-07-08	APPENDIX 'REI-92' 1 OF 1
--------------------------	--	---------------------	-----------------------------

APPENDIX "REI-93"
BRIDGE COST SHARING FOR
SILVER CREEK DRAIN

<u>BRIDGE NO.</u>	<u>ROLL NO./ ROAD NAME</u>	<u>OWNER'S NAME</u>	<u>% TO ABUTTING OWNERS</u>	<u>% TO UPSTREAM LANDS</u>	<u>BYLAW</u>	<u>REPORT ENGINEER</u>	<u>REPORT DATE</u>
1	690-05801	Alan Smith & Elizabeth Jacques	85.0	15.0			
2	690-05850 Mersea Road 6	Froese & Hiebert Kroeker Municipality of Leamington	33.4 58.8	7.8	37-19	Gerard Rood	April 15th, 2019
3	690-05900	Wayne Driedger	83.6	16.4	37-19	Gerard Rood	April 15th, 2019
4	Mersea Road 6	Municipality of Leamington	100.0	0.0			
5	720-01300 720-01500	Lee Schmidt Lee Schmidt, Wayne Bryan & Robert Gregory	41.2 41.2	17.6			
6	720-01300 720-01500	Lee Schmidt Lee Schmidt, Wayne Bryan & Robert Gregory	50.0 50.0	0.0			
7	720-03505	Thomas Pearce	81.0	19.0			
8	720-03600	Peter & Agatha Giesbrecht	82.7	17.3			
9	720-03610	Leonard Flaming & Lynn Cronheimer	78.7	21.3			
10	720-03650 720-03602	JPI Farms Inc. JPI Farms Inc.	47.6 47.6	4.8			
11	720-03602	JPI Farms Inc.	100.0	0.0			
12	720-03602	JPI Farms Inc.	100.0	0.0			
13	Mersea Road 7	Municipality of Leamington	100.0	0.0			
14	760-00501	Ashley Gardens	75.4	24.6			
15	760-02600	CJ Bradley & Sons Ltd.	73.3	26.7			
16	760-02500	Cornelius & Anna Loewen	72.4	27.6			
17	Mersea Road 8	Municipality of Leamington	100.0	0.0			
18	800-01450 800-01300	Michael Lay & Ann Rondeau Four E Farms Inc.	35.7 35.7	28.6			

19	800-01300	Four E Farms Inc.	100.0	0.0			
20	County Road 14	County of Essex	100.0	0.0			
21	840-01800	Dawn Douglas	64.7	35.3	500-04 ¹	Gerard Road	March 12th, 2004
22	Mersea Road 10	Municipality of Leamington	100.0	0.0			
23	Mersea Road 11	Municipality of Leamington	100.0	0.0			
24	County Road 8	County of Essex	100.0	0.0			



BRIDGE LOCATIONS PLAN
NTS

NOTES:

SILVER CREEK DRAIN
(GEOGRAPHIC TOWNSHIP OF MERSEA)
IN THE
MUNICIPALITY OF LEAMINGTON
IN THE
COUNTY OF ESSEX•ONTARIO

ROOD ENGINEERING INC.			
<i>CONSULTING ENGINEERS</i>			
Leamington, Ontario 519-322-1621			
FILE No.:	DRAWN BY:A.C.	DATE:	APPENDIX 'REI-93' 1 OF 1
REI2018D005	PLOT CODE:1:1	2025-07-08	
	FILE:REI2018D005.DWG		

2025-07-08 10:58:11 AM C:\Users\jroberts\OneDrive\Desktop\REI2018D005\Drawings\Appendix REI-93.dwg
 2025-07-08 10:58:11 AM C:\Users\jroberts\OneDrive\Desktop\REI2018D005\Drawings\Appendix REI-93.dwg
 2025-07-08 10:58:11 AM C:\Users\jroberts\OneDrive\Desktop\REI2018D005\Drawings\Appendix REI-93.dwg

APPENDIX "REI-94"
BRIDGE COST SHARING FOR
SILVER CREEK DRAIN- 10TH CONCESSION BRANCH

<u>BRIDGE</u>	<u>ROLL NO./</u>		<u>% TO</u>	<u>% TO</u>			
<u>NO.</u>	<u>ROAD NAME</u>	<u>OWNER'S NAME</u>	<u>ABUTTING</u>	<u>UPSTREAM</u>	<u>BYLAW</u>	<u>REPORT ENGINEER</u>	<u>REPORT DATE</u>
			<u>OWNERS</u>	<u>LANDS</u>			
1	840-02200	Peter Quiring Holdings Inc.	94.0	6.0	34-22	Antonio B. Peralta	20th April, 2022
2	840-02010	Auxly Leamington Inc.	86.8	13.2			
3	840-02010	Auxly Leamington Inc.	100.0	0.0			
4	840-02010	Auxly Leamington Inc.	100.0	0.0			
5	840-01900	Milton & Jason Hillier	41.9	16.2	542-04 ¹	E.P. Dries	26th July, 2004
	840-02000	George & Alvin Hillier	41.9				
6	840-01800	Dawn Douglas	41.2	17.6	542-04 ¹	E.P. Dries	26th July, 2004
	840-01801	Nicholas & Sylvie Waite	41.2				

1. Cost sharing has been re-established under this report since previously established cost sharing was based on 50/50 practice.

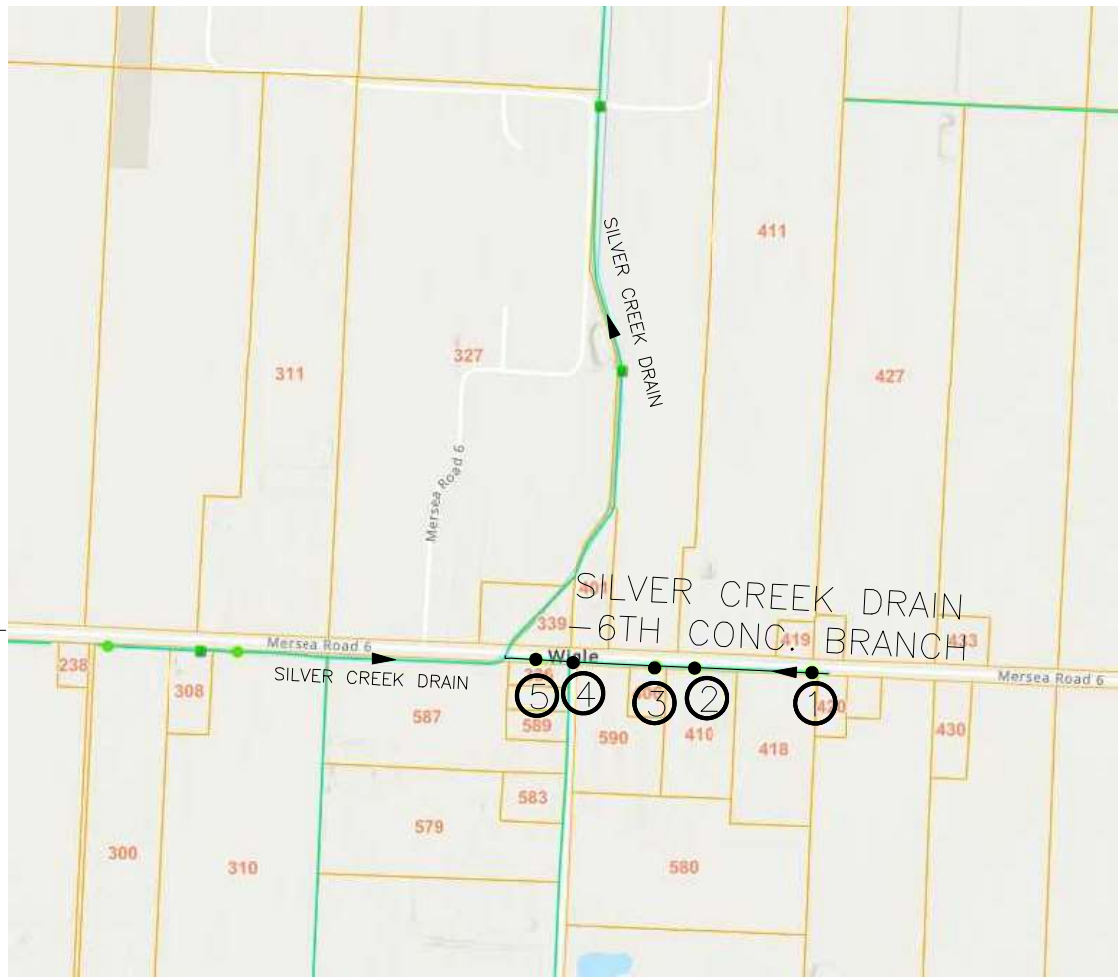
APPENDIX "REI-95"
BRIDGE COST SHARING FOR
SILVER CREEK DRAIN- 6TH CONCESSION BRANCH

<u>BRIDGE</u> <u>NO.</u>	<u>ROLL NO./</u> <u>ROAD NAME</u>	<u>OWNER'S NAME</u>	<u>% TO</u> <u>ABUTTING</u> <u>OWNERS</u>	<u>% TO</u> <u>UPSTREAM</u> <u>LANDS</u>	<u>BYLAW</u>	<u>REPORT ENGINEER</u>	<u>REPORT DATE</u>
1	690-06350 690-06200	David & Helena Baltz Napoleon Alvarez & Nicole Magliulo	43.0 43.0	14.0			
2	690-06100	Francis & Ann Chevalier	84.5	15.5			
3	690-06050	John & Agatha Wolf	86.2	13.8			
4	Burner Road	Municipality of Leamington	100.0	0.0			
5	690-06000	Catherine Jones	83.9	16.1			



CON. 6

CON. 5



BRIDGE LOCATIONS PLAN
NTS

NOTES:

SILVER CREEK DRAIN-6TH CONCESSION BRANCH
 (GEOGRAPHIC TOWNSHIP OF MERSEA)
 IN THE
 MUNICIPALITY OF LEAMINGTON
 IN THE
 COUNTY OF ESSEX•ONTARIO

ROOD
ENGINEERING CONSULTING ENGINEERS
INC.
 Leamington, Ontario
 519-322-1621

FILE No.: REI2018D005	DRAWN BY:A.C. PLOT CODE:1 FILE:REI2018D005.DWG	DATE: 2025-07-08	APPENDIX 'REI-95' 1 OF 1
--------------------------	--	---------------------	-----------------------------

REI2018D005.DWG: 2025-07-08 10:00 AM

APPENDIX "REI-96"
BRIDGE COST SHARING FOR
SILVER CREEK DRAIN- 9TH CONCESSION BRANCH

<u>BRIDGE</u> <u>NO.</u>	<u>ROLL NO./</u> <u>ROAD NAME</u>	<u>OWNER'S NAME</u>	<u>% TO</u> <u>ABUTTING</u> <u>OWNERS</u>	<u>% TO</u> <u>UPSTREAM</u> <u>LANDS</u>	<u>BYLAW</u>	<u>REPORT ENGINEER</u>	<u>REPORT DATE</u>
1	800-05005	Jacob & Mary Neufeld	83.0	17.0	494-15	Antonio B. Peralta	April 8th, 2015
2	800-05000	Vine Fresh Acres Ltd.	100.0	0.0	494-15	Antonio B. Peralta	April 8th, 2015
3	800-05000	Vine Fresh Acres Ltd. County of Essex	34.0 58.0	8.0	494-15	Antonio B. Peralta	April 8th, 2015
4	800-05000	Vine Fresh Acres Ltd.	100.0	0.0			

APPENDIX "REI-97"
BRIDGE COST SHARING FOR
SILVER CREEK DRAIN- SOUTHWEST BRANCH

<u>BRIDGE</u> <u>NO.</u>	<u>ROLL NO./</u> <u>ROAD NAME</u>	<u>OWNER'S NAME</u>	<u>% TO</u> <u>ABUTTING</u> <u>OWNERS</u>	<u>% TO</u> <u>UPSTREAM</u> <u>LANDS</u>	<u>BYLAW</u>	<u>REPORT ENGINEER</u>	<u>REPORT DATE</u>
1	760-01200 760-01100	Joseph & Elaine Chevalier Jr. Frank & Hanne Hotz	41.9 41.9	16.2			
2	760-00800	George Hanzmann Farms Ltd.	83.5	16.5			
3	760-00600	Franklin & Ann Bodi	84.0	16.0			



CON. 7



BRIDGE LOCATIONS PLAN
NTS

NOTES:

SILVER CREEK DRAIN-SOUTHWEST BRANCH
 (GEOGRAPHIC TOWNSHIP OF MERSEA)
 IN THE
 MUNICIPALITY OF LEAMINGTON
 IN THE
 COUNTY OF ESSEX•ONTARIO

ROOD
ENGINEERING CONSULTING ENGINEERS
INC.
 Leamington, Ontario
 519-322-1621

FILE No.: REI2018D005	DRAWN BY:A.C. PLOT CODE:1 FILE:REI2018D005.DWG	DATE: 2025-07-08	APPENDIX 'REI-97' 1 OF 1
--------------------------	--	---------------------	-----------------------------

© 2025 Rood Engineering Consulting Engineers Inc. All Rights Reserved. This drawing is the property of Rood Engineering Consulting Engineers Inc. and is not to be reproduced, stored in a retrieval system, or transmitted in any form or by any means, electronic, mechanical, photocopying, recording, or by any information storage and retrieval system, without the prior written permission of Rood Engineering Consulting Engineers Inc.

APPENDIX "REI-98"
BRIDGE COST SHARING FOR
SILVER CREEK DRAIN- WEST BRANCH

<u>BRIDGE</u> <u>NO.</u>	<u>ROLL NO./</u> <u>ROAD NAME</u>	<u>OWNER'S NAME</u>	<u>% TO</u> <u>ABUTTING</u> <u>OWNERS</u>	<u>% TO</u> <u>UPSTREAM</u> <u>LANDS</u>	<u>BYLAW</u>	<u>REPORT ENGINEER</u>	<u>REPORT DATE</u>
1	720-03200	Shirley Tatomir	84.9	15.1			
2	720-03300	Shirley Tatomir	84.6	15.4			
3	720-03400	Cornelius & Helena Fast	85.1	14.9			
4	720-03405	Walter & Margaret Brown	87.3	12.7			

APPENDIX "REI-99"
BRIDGE COST SHARING FOR
SLOAN DRAIN

<u>BRIDGE</u> <u>NO.</u>	<u>ROLL NO./</u> <u>ROAD NAME</u>	<u>OWNER'S NAME</u>	<u>% TO</u> <u>ABUTTING</u> <u>OWNERS</u>	<u>% TO</u> <u>UPSTREAM</u> <u>LANDS</u>	<u>BYLAW</u>	<u>REPORT ENGINEER</u>	<u>REPORT DATE</u>
1	Mersea Road 6	Municipality of Leamington	100.0	0.0	53-17	Gerard Rood	June 19th, 2017
2	720-03000	Henry Willms	77.8	22.2	53-17	Gerard Rood	June 19th, 2017
3	Mersea Road 7	Municipality of Leamington	100.0	0.0	53-17	Gerard Rood	June 19th, 2017
4	760-01585 760-02000	Xiaotong Tang 2694060 Ontario Ltd.	20.4 20.4	59.2	53-17	Gerard Rood	June 19th, 2017
5	County Rd 31	County of Essex	100.0	0.0	53-17	Gerard Rood	June 19th, 2017



CON. 7

CON. 6



BRIDGE LOCATIONS PLAN
NTS

NOTES:

SLOAN DRAIN
(GEOGRAPHIC TOWNSHIP OF MERSEA)
IN THE
MUNICIPALITY OF LEAMINGTON
IN THE
COUNTY OF ESSEX • ONTARIO

ROOD
ENGINEERING
INC. *CONSULTING ENGINEERS*
Leamington, Ontario
519-322-1621

FILE No.: REI2018D005	DRAWN BY: A.C. PLOT CODE: 1 FILE: REI2018D005.DWG	DATE: 2025-07-08	APPENDIX 'REI-99' 1 OF 1
--------------------------	---	---------------------	-----------------------------

APPENDIX "REI-100"
BRIDGE COST SHARING FOR
SLOAN DRAIN- 6TH CONCESSION EAST BRANCH

<u>BRIDGE</u> <u>NO.</u>	<u>ROLL NO./</u> <u>ROAD NAME</u>	<u>OWNER'S NAME</u>	<u>% TO</u> <u>ABUTTING</u> <u>OWNERS</u>	<u>% TO</u> <u>UPSTREAM</u> <u>LANDS</u>	<u>BYLAW</u>	<u>REPORT ENGINEER</u>	<u>REPORT DATE</u>
1	Hope Lane	Municipality of Leamington	100.0	0.0			



CON. 6

CON. 5



BRIDGE LOCATIONS PLAN
NTS

NOTES:

SLOAN DRAIN-6TH CONCESSION EAST BRANCH
(GEOGRAPHIC TOWNSHIP OF MERSEA)
IN THE
MUNICIPALITY OF LEAMINGTON
IN THE
COUNTY OF ESSEX•ONTARIO

ROOD		CONSULTING ENGINEERS	
ENGINEERING		Leamington, Ontario	
INC.		519-322-1621	
FILE No.:	DRAWN BY:A.C.	DATE:	APPENDIX 'REI-100'
REI2018D005	PLOT CODE:1	2025-07-08	
	FILE:REI2018D005.DWG		
			1 OF 1

2025-07-08 10:11:11 AM C:\Users\Public\Documents\AutoCAD\2025\20250708\20250708.dwg - 20250708 10:11:11 AM

APPENDIX "REI-101"
BRIDGE COST SHARING FOR
SLOAN DRAIN- 6TH CONCESSION WEST BRANCH

<u>BRIDGE</u> <u>NO.</u>	<u>ROLL NO./</u> <u>ROAD NAME</u>	<u>OWNER'S NAME</u>	<u>% TO</u> <u>ABUTTING</u> <u>OWNERS</u>	<u>% TO</u> <u>UPSTREAM</u> <u>LANDS</u>	<u>BYLAW</u>	<u>REPORT ENGINEER</u>	<u>REPORT DATE</u>
1	690-05305	St. George & Sharbel Holdings Ltd.	75.3	24.7	53-17	Gerard Rood	June 19th, 2017
2	690-05505	John & Teresa Bartel	84.2	15.8	53-17	Gerard Rood	June 19th, 2017
3	690-05600	Bergen & Friesen Fehr	72.5	27.5	53-17	Gerard Rood	June 19th, 2017



CON. 6

CON. 5



BRIDGE LOCATIONS PLAN
NTS

NOTES:

SLOAN DRAIN-6TH CONCESSION WEST BRANCH
(GEOGRAPHIC TOWNSHIP OF MERSEA)
IN THE
MUNICIPALITY OF LEAMINGTON
IN THE
COUNTY OF ESSEX•ONTARIO

ROOD		CONSULTING ENGINEERS	
ENGINEERING		Leamington, Ontario	
INC.		519-322-1621	
FILE No.:	DRAWN BY:A.C.	DATE:	APPENDIX 'REI-101' 1 OF 1
REI2018D005	PLOT CODE:1	2025-07-08	
	FILE:REI2018D005.DWG		

2025-07-08 10:11:11 AM C:\Users\Public\Documents\AutoCAD\2025\202507080000_Leamington_Mersea_Cons\202507080000_Leamington_Mersea_Cons.dwg - 20250708 10:11:11 AM

APPENDIX "REI-102"
BRIDGE COST SHARING FOR
SLOAN DRAIN- 7TH CONCESSION BRANCH-EAST

<u>BRIDGE</u>	<u>ROLL NO./</u>		<u>% TO</u>	<u>% TO</u>			
<u>NO.</u>	<u>ROAD NAME</u>	<u>OWNER'S NAME</u>	<u>ABUTTING</u>	<u>UPSTREAM</u>	<u>BYLAW</u>	<u>REPORT ENGINEER</u>	<u>REPORT DATE</u>
			<u>OWNERS</u>	<u>LANDS</u>			
1	720-03005	Arthur & Lynn Martinson	79.8	20.2	53-17	Gerard Rood	June 19th, 2017
2	720-03010	Peter & Katharina Fehr	78.4	21.6	53-17	Gerard Rood	June 19th, 2017
3	720-02900 720-02800	Douglas Mccormick & Lynn Soulliere Robert Dyke	64.4	13.7	53-17	Gerard Rood	June 19th, 2017
4	720-02750	Ryan Berry	71.8	28.2	53-17	Gerard Rood	June 19th, 2017
5	720-03000	Henry Willms	77.8	22.2	53-17	Gerard Rood	June 19th, 2017



CON. 7

CON. 6



BRIDGE LOCATIONS PLAN
NTS

NOTES:

SLOAN DRAIN-7TH CONC. BRANCH-EAST
(GEOGRAPHIC TOWNSHIP OF MERSEA)
IN THE
MUNICIPALITY OF LEAMINGTON
IN THE
COUNTY OF ESSEX•ONTARIO

**ROOD
ENGINEERING
INC.** *CONSULTING ENGINEERS*
Leamington, Ontario
519-322-1621

FILE No.: REI2018D005	DRAWN BY:A.C. PLOT CODE:1 FILE:REI2018D005.DWG	DATE: 2025-07-08	APPENDIX 'REI-102' 1 OF 1
--------------------------	--	---------------------	------------------------------

2025-07-08 10:11:11 AM C:\Users\jrood\OneDrive\Desktop\REI2018D005\202507080000_Leamington_Mersea_Colour_Map.dwg Plot Date: 2025-07-08 10:11:11 AM

APPENDIX "REI-103"
BRIDGE COST SHARING FOR
SLOAN DRAIN- 7TH CONCESSION BRANCH-WEST

<u>BRIDGE</u>	<u>ROLL NO./</u>		<u>% TO</u>	<u>% TO</u>					
<u>NO.</u>	<u>ROAD NAME</u>	<u>OWNER'S NAME</u>	<u>ABUTTING</u>	<u>UPSTREAM</u>	<u>OWNERS</u>	<u>LANDS</u>	<u>BYLAW</u>	<u>REPORT ENGINEER</u>	<u>REPORT DATE</u>
1	720-02600	Howard & Lee Hutchins	85.6	14.4					
2	720-02700	Henry & Ann Willms	75.9	24.1	53-17		Gerard Rood	June 19th, 2017	



CON. 7

CON. 6



BRIDGE LOCATIONS PLAN
NTS

NOTES:

SLOAN DRAIN-7TH CONC. BRANCH-WEST
(GEOGRAPHIC TOWNSHIP OF MERSEA)
IN THE
MUNICIPALITY OF LEAMINGTON
IN THE
COUNTY OF ESSEX•ONTARIO

ROOD
ENGINEERING
INC. *CONSULTING ENGINEERS*
Leamington, Ontario
519-322-1621

FILE No.: REI2018D005	DRAWN BY:A.C. PLOT CODE:1 FILE:REI2018D005.DWG	DATE: 2025-07-08	APPENDIX 'REI-103' 1 OF 1
--------------------------	--	---------------------	------------------------------

APPENDIX "REI-104"
BRIDGE COST SHARING FOR
SOUTH DALES DRAIN

<u>BRIDGE</u>	<u>ROLL NO./</u>		<u>% TO</u>	<u>% TO</u>					
<u>NO.</u>	<u>ROAD NAME</u>	<u>OWNER'S NAME</u>	<u>ABUTTING</u>	<u>UPSTREAM</u>	<u>OWNERS</u>	<u>LANDS</u>	<u>BYLAW</u>	<u>REPORT ENGINEER</u>	<u>REPORT DATE</u>
1	Mersea Road 8	Municipality of Leamington	100.0	0.0					
2	Mersea Road 7	Municipality of Leamington	100.0	0.0					
3	600-01400	David & Kim Meyer	45.9	54.1					
4	600-01105	Terry & Louise Kroeker	50.8	49.2					
5	600-01150	Gerald Rosenfeld	44.0	56.0					
6	600-01000	1000597948 Ontario Ltd.	43.6	56.4					
7	County Road 34	County of Essex	100.0	0.0					
8	550-02900	Robert & Marie Rosenfeld	42.0	58.0					
9	County Road 1	County of Essex	100.0	0.0					

APPENDIX "REI-105"
BRIDGE COST SHARING FOR
SOUTH DALES DRAIN-8TH CONCESSION BRANCH

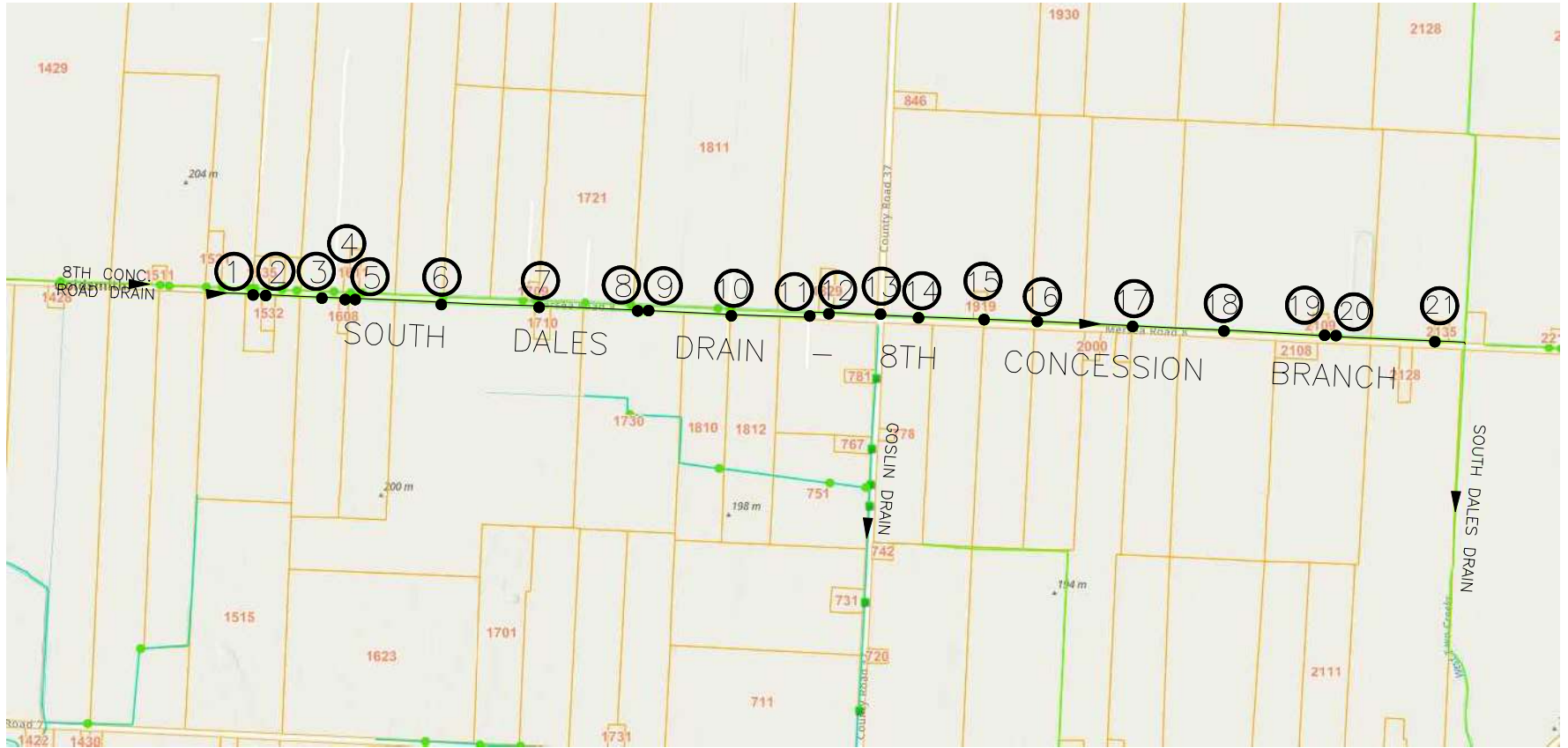
<u>BRIDGE NO.</u>	<u>ROLL NO./ ROAD NAME</u>	<u>OWNER'S NAME</u>	<u>% TO ABUTTING OWNERS</u>	<u>% TO UPSTREAM LANDS</u>	<u>BYLAW</u>	<u>REPORT ENGINEER</u>	<u>REPORT DATE</u>
1	740-01202	Marvin Konrad & Tryntje Hoekstra	84.1	15.9			
2	740-01201	Allan & Ann Epp	83.8	16.2			
3	740-01310	Peter Flood	82.7	17.3			
4	740-01350	Gerhard & Susana Klassen	82.2	17.8			
5	740-01300	Peter Flood	80.0	20.0	465-03	Gerard Rood	October 8th, 2003
6	740-01500	Tec-Land Inc.	83.4	16.6			
7	740-01550	David & Anna Wiebe	78.2	21.8			
8	740-01600	Paul & Marie Driedger	76.1	23.9			
9	740-01600	Paul & Marie Driedger	100.0	0.0			
10	740-01700	Isaak & Anna Enns	40.2	19.6			
	740-01750	Peter & Elizabeth Friesen	40.2				
11	Mersea Road 8	Municipality of Leamington	100.0	0.0			
12	780-00150	David & Margaretha Dyck	80.1	19.9			
13	County Road 37	County of Essex	100.0	0.0			
14	770-01000	Four E Farms Inc.	78.4	21.6			
15	770-01005	Peter & Earleen Epp	70.0	30.0			
16	770-00900	Cornelius & Nancy Unger	67.7	32.3			
17	770-00800	Four E Farms Inc.	65.8	34.2			
18	770-00700	Roy & Ruth Epp	63.9	36.1			
19	770-00605	David & Sara Wieler	61.8	38.2			
20	770-00700	Roy & Ruth Epp	100.0	0.0			

21	770-00601	Franz & Katharina Dyck	60.3	39.7
----	-----------	------------------------	------	------



CON. 6

CON. 7



BRIDGE LOCATIONS PLAN
NTS

NOTES:

SOUTH DALES DRAIN-8TH CONCESSION BRANCH
 (GEOGRAPHIC TOWNSHIP OF MERSEA)
 IN THE
 MUNICIPALITY OF LEAMINGTON
 IN THE
 COUNTY OF ESSEX•ONTARIO

ROOD
ENGINEERING CONSULTING ENGINEERS
INC.
 Leamington, Ontario
 519-322-1621

FILE No.: REI2018D005	DRAWN BY:A.C. PLOT CODE:1 FILE:REI2018D005.DWG	DATE: 2025-07-08	APPENDIX 'REI-105' 1 OF 1
--------------------------	--	---------------------	------------------------------

REI2018D005 - South Dales Drain - 8th Concession Branch - Bridge Locations Plan - NTS - 2025-07-08

APPENDIX "REI-106"
BRIDGE COST SHARING FOR
SOUTH DALES DRAIN- 9TH CONCESSION BRANCH

<u>BRIDGE</u>	<u>ROLL NO./</u>		<u>% TO</u>	<u>% TO</u>					
<u>NO.</u>	<u>ROAD NAME</u>	<u>OWNER'S NAME</u>	<u>ABUTTING</u>	<u>UPSTREAM</u>	<u>OWNERS</u>	<u>LANDS</u>	<u>BYLAW</u>	<u>REPORT ENGINEER</u>	<u>REPORT DATE</u>
1	770-01200	Walker Windfall Farms Ltd.	82.9	17.1					
2	770-01300	Murray Walker	84.3	15.7					
3	770-01305	Paul Watson	81.0	19.0					
4	770-01400	Allen & Ann Armstrong	42.7	14.6					
	770-01500	Kevin & Suzanne Suzanne	42.7						
5	770-01600	Rose Thompson	37.7	24.6					
	770-01610	Andrew Christiansen	37.7						
6	770-01700	Lyle Gillanders	73.4	26.6					

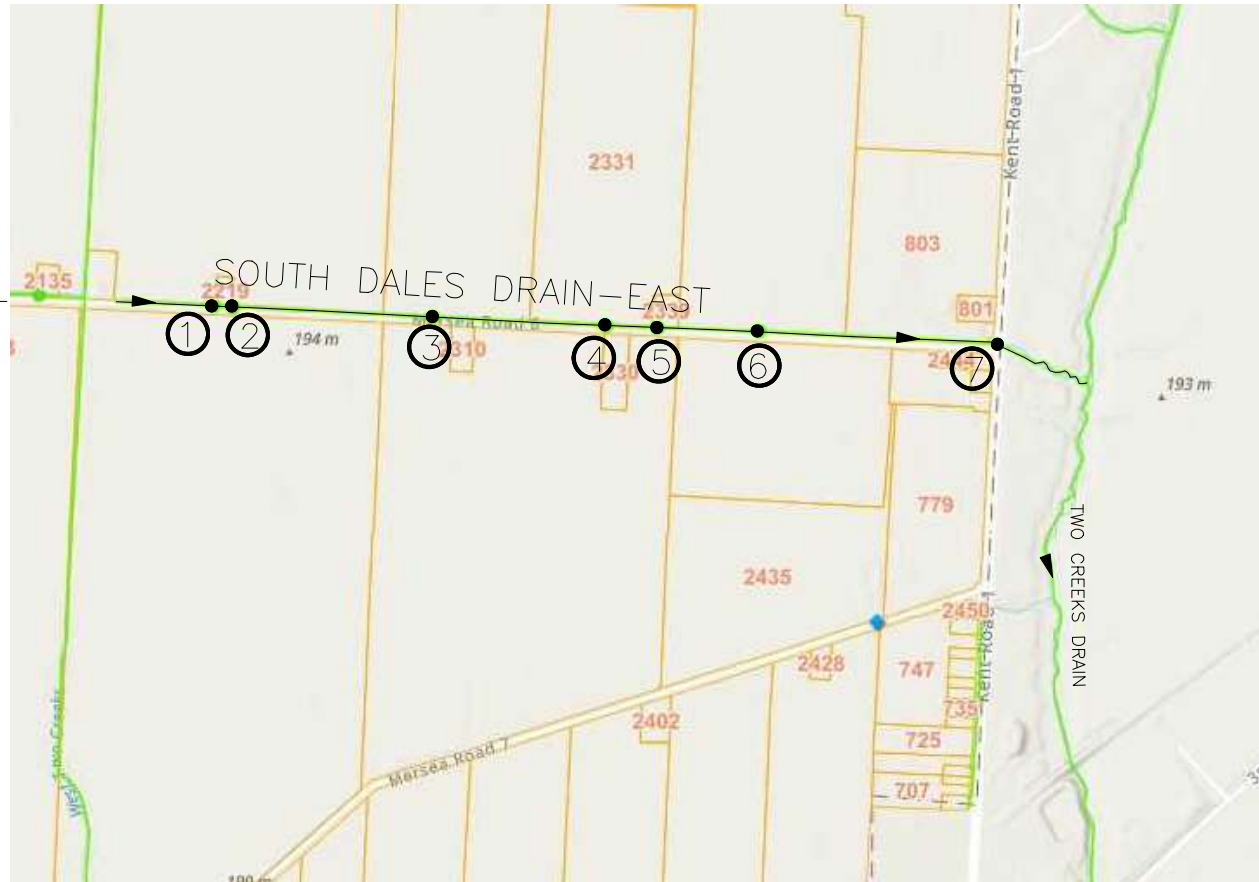
APPENDIX "REI-107"
BRIDGE COST SHARING FOR
SOUTH DALES DRAIN- EAST

<u>BRIDGE</u>	<u>ROLL NO./</u>		<u>% TO</u>	<u>% TO</u>					
<u>NO.</u>	<u>ROAD NAME</u>	<u>OWNER'S NAME</u>	<u>ABUTTING</u>	<u>UPSTREAM</u>	<u>OWNERS</u>	<u>LANDS</u>	<u>BYLAW</u>	<u>REPORT ENGINEER</u>	<u>REPORT DATE</u>
1	770-01910	Magdalena Farms Ltd.	82.6	17.4					
2	770-00350	Albert Bulmer & Ann Wright	82.1	17.9					
3	770-00300	1364692 Ontario Ltd.	77.2	22.8					
4	770-00200	Joseph & Deborah-Lynn Raes	75.8	24.2					
5	770-00110	Deborah-Lynn Raes	80.6	19.4					
6	770-00100	Murray & Adamero Pearce	69.7	30.3					
7	County Road 1	County of Essex	100.0	0.0					



CON. 8

CON. 7



BRIDGE LOCATIONS PLAN
NTS

NOTES:

SOUTH DALES DRAIN-EAST
 (GEOGRAPHIC TOWNSHIP OF MERSEA)
 IN THE
 MUNICIPALITY OF LEAMINGTON
 IN THE
 COUNTY OF ESSEX • ONTARIO

ROOD
ENGINEERING CONSULTING ENGINEERS
INC.
 Leamington, Ontario
 519-322-1621

FILE No.: REI2018D005	DRAWN BY: A.C. PLOT CODE: 1 FILE: REI2018D005.DWG	DATE: 2025-07-08	APPENDIX 'REI-107' 1 OF 1
--------------------------	---	---------------------	------------------------------

REI2018D005.DWG: 2025-07-08 10:00:00 AM

APPENDIX "REI-108"
BRIDGE COST SHARING FOR
STEVENSON DRAIN

<u>BRIDGE NO.</u>	<u>ROLL NO./ ROAD NAME</u>	<u>OWNER'S NAME</u>	<u>% TO ABUTTING OWNERS</u>	<u>% TO UPSTREAM LANDS</u>	<u>BYLAW</u>	<u>REPORT ENGINEER</u>	<u>REPORT DATE</u>
1	870-01500	Charles Ciliska & Carol Ruth Fisher	43.7	12.6			
	870-01600	Charles Ciliska & Carol Ruth Fisher	43.7				
2	870-01700	Allan & Dawn Douglas	83.4	16.6			
3	Mersea Road 12	Municipality of Leamington	100.0	0.0			
4	860-01700	Scot Chevalier	68.0	32.0			
5	860-01800	Joseph & Janette Granger	73.3	26.7	480-04 ¹	Bruce D. Crozier	December 2nd, 2003
6	860-01950	Mark & Michelle Stein	39.5	21.0	87-10	Gerard Rood	October 18th, 2010
	860-01952	Mark & Michelle Stein	39.5				
7	860-01920	Frank Klassen	64.0	36.0			

1. Cost sharing has been re-established under this report since previously established cost sharing was based on 50/50 practice.

APPENDIX "REI-109"
BRIDGE COST SHARING FOR
STRAUSS LAND COMPANY DRAIN

<u>BRIDGE</u> <u>NO.</u>	<u>ROLL NO./</u> <u>ROAD NAME</u>	<u>OWNER'S NAME</u>	<u>% TO</u> <u>ABUTTING</u> <u>OWNERS</u>	<u>% TO</u> <u>UPSTREAM</u> <u>LANDS</u>	<u>BYLAW</u>	<u>REPORT ENGINEER</u>	<u>REPORT DATE</u>
1	890-00905 890-00800	Cornelius Klassen Allan Douglas	42.0 42.0	16.0			
2	890-01000	Paul & Allan Whittal	82.7	17.3			
3	890-01000	Paul & Allan Whittal	100.0	0.0			



CON. 11
 LAKESHORE



BRIDGE LOCATIONS PLAN
NTS

NOTES:

STRAUSS LAND COMPANY DRAIN
 (GEOGRAPHIC TOWNSHIP OF MERSEA)
 IN THE
 MUNICIPALITY OF LEAMINGTON
 IN THE
 COUNTY OF ESSEX • ONTARIO

ROOD
ENGINEERING
INC. *CONSULTING ENGINEERS*
 Leamington, Ontario
 519-322-1621

FILE No.: REI2018D005	DRAWN BY: A.C. PLOT CODE: 1 FILE: REI2018D005.DWG	DATE: 2025-07-08	APPENDIX 'REI-109' 1 OF 1
--------------------------	---	---------------------	------------------------------

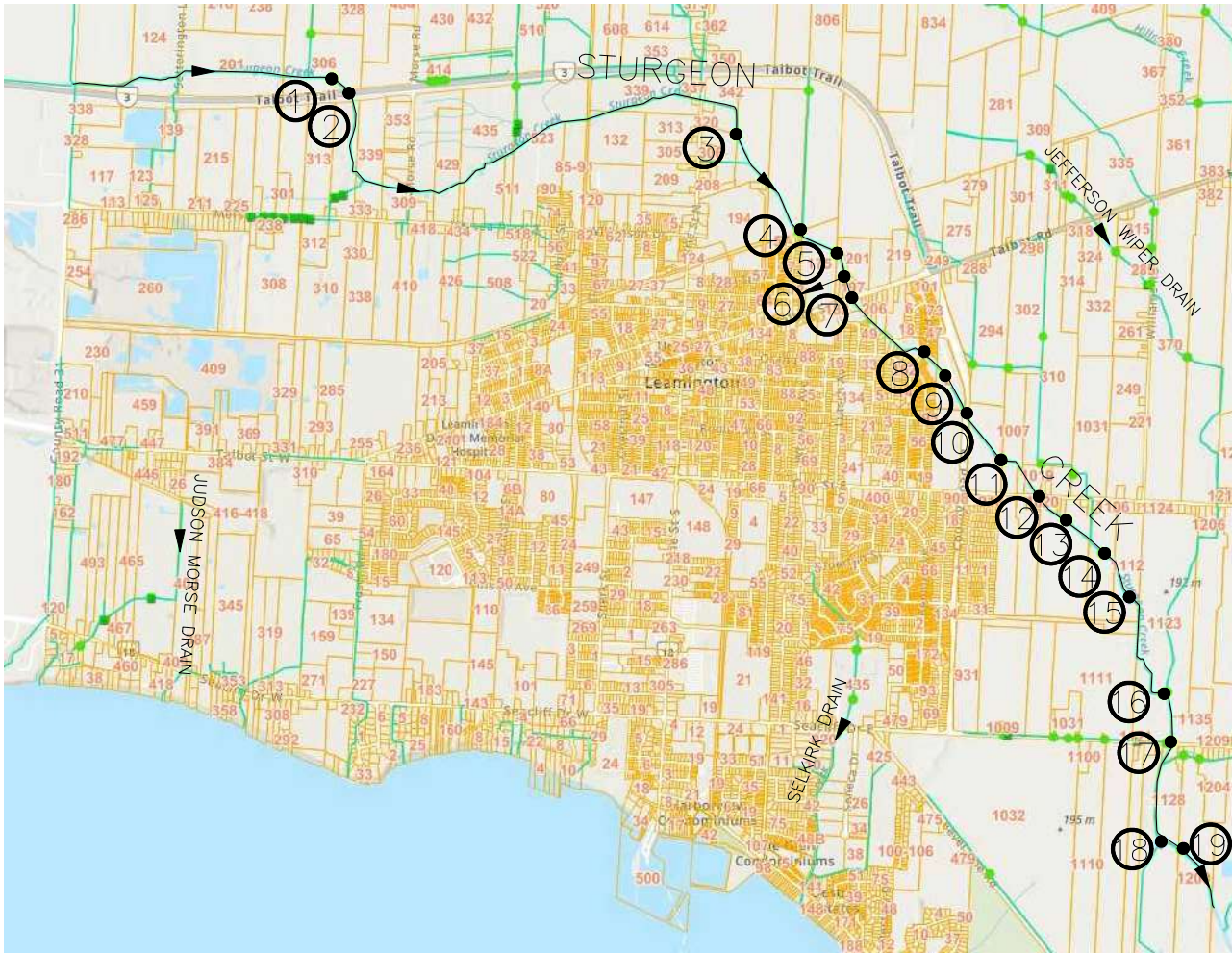
2025-07-08 10:58 AM C:\Users\jrood\OneDrive\Documents\Projects\2025\20250708\20250708.dwg

APPENDIX "REI-110"
BRIDGE COST SHARING FOR
STURGEON CREEK

<u>BRIDGE NO.</u>	<u>ROLL NO./ ROAD NAME</u>	<u>OWNER'S NAME</u>	<u>% TO ABUTTING OWNERS</u>	<u>% TO UPSTREAM LANDS</u>	<u>BYLAW</u>	<u>REPORT ENGINEER</u>	<u>REPORT DATE</u>
1	650-06400	Albuna Express Ltd	57.7	42.3			
2	Highway 3	County of Essex	100.0	0.0			
3	640-10100	Cervini Farms Ltd.	37.2	25.6			
	640-10300	Cervini Farms Ltd.	37.2				
4	640-10500	Cervini Farms Ltd.	67.4	32.6			
5	100-00900	Essex County	64.8	35.2			
6	640-11000	Ontario Properties Ltd. & Paul Simoneau	31.6	36.8			
	100-01300	2489868 Ontario Ltd.	31.6				
7	Talbot Street E	Municipality of Leamington	100.0	0.0	74-18	Gerard Rood	September 28th, 2018
8	Anfred Street	Municipality of Leamington	100.0	0.0	74-18	Gerard Rood	September 28th, 2018
9	160-00360	Liovas Holdings Ltd.	23.0	77.0	74-18	Gerard Rood	September 28th, 2018
10	County Road 33	County of Essex	100.0	0.0	74-18	Gerard Rood	September 28th, 2018
11	520-04501	Anne & Tom Najem	21.0	79.0	74-18	Gerard Rood	September 28th, 2018
12	Mersea Road 2	Municipality of Leamington	100.0	0.0	74-18	Gerard Rood	September 28th, 2018
13	520-02500	Ingratta Holdings Inc.	19.0	81.0	74-18	Gerard Rood	September 28th, 2018
14	520-03000	Joseph & Marie Gaspard	18.0	82.0	74-18	Gerard Rood	September 28th, 2018
15	520-03101	Juan & Helena Heide	17.0	83.0	74-18	Gerard Rood	September 28th, 2018
16	520-00900	Lycoland Farms Ltd.	15.1	84.9	74-18	Gerard Rood	September 28th, 2018
17	Mersea Road 1	Municipality of Leamington	100.0	0.0	74-18	Gerard Rood	September 28th, 2018
18	490-21302	Caldwell First Nation Holdings GP Inc.	15.0	85.0	74-18	Gerard Rood	September 28th, 2018
19	490-21500	Pelee View Farms Inc.	15.0	85.0	74-18	Gerard Rood	September 28th, 2018



CON. 1
CON. 2
CON. 3



BRIDGE LOCATIONS PLAN
NTS

NOTES:

STURGEON CREEK
(GEOGRAPHIC TOWNSHIP OF MERSEA)
IN THE
MUNICIPALITY OF LEAMINGTON
IN THE
COUNTY OF ESSEX•ONTARIO

**ROOD
ENGINEERING
INC.** CONSULTING ENGINEERS
Leamington, Ontario
519-322-1621

FILE No.: REI2018D005	DRAWN BY: A.C. PLOT CODE: 1:1 FILE: REI2018D005.DWG	DATE: 2025-07-08	APPENDIX 'REI-110' 1 OF 1
--------------------------	---	---------------------	------------------------------

APPENDIX "REI-111"
BRIDGE COST SHARING FOR
SYLVESTER WIPER DRAIN

<u>BRIDGE NO.</u>	<u>ROLL NO./ ROAD NAME</u>	<u>OWNER'S NAME</u>	<u>% TO ABUTTING OWNERS</u>	<u>% TO UPSTREAM LANDS</u>	<u>BYLAW</u>	<u>REPORT ENGINEER</u>	<u>REPORT DATE</u>
1	740-00250	Lynn Morency & Lee Simpson	83.5	16.5			
2	740-00200	Drie D Farms Ltd.	40.0	20.0			
	740-00250	Lynn Morency & Lee Simpson	40.0				
3	Mersea Road 7	Municipality of Leamington	100.0	0.0			
4	Mersea Road 6	Municipality of Leamington	100.0	0.0			
5	Mersea Road 5	Municipality of Leamington	100.0	0.0			
6	620-03300	David & Douglas Simpson	51.2	48.8			
7	620-03600	Johan & Eva Fehr	47.7	52.3			
8	620-03601	David Simpson	55.6	44.4			
9	620-03900	2785945 Ontario Inc., Johan & Jessica Neufeld	46.9	53.1			
10	620-03900	2785945 Ontario Inc., Johan & Jessica Neufeld	100.0	0.0			
11	County Road 37	County of Essex	100.0	0.0			



CON. 7
CON. 6
CON. 5
CON. NTR



BRIDGE LOCATIONS PLAN
NTS

NOTES:

SYLVESTER WIPER DRAIN
(GEOGRAPHIC TOWNSHIP OF MERSEA)
IN THE
MUNICIPALITY OF LEAMINGTON
IN THE
COUNTY OF ESSEX•ONTARIO

ROOD
ENGINEERING CONSULTING ENGINEERS
INC. Leamington, Ontario
519-322-1621

FILE No.: REI2018D005	DRAWN BY:A.C. PLOT CODE:1 FILE:REI2018D005.DWG	DATE: 2025-07-08	APPENDIX 'REI-111' 1 OF 1
--------------------------	--	---------------------	------------------------------

2025-07-08 10:51:11 AM C:\Users\Public\Documents\2025\20250708\202507080000_Leamington_Mersea_Can_Mersea_111.dwg 2025-07-08 10:51:11 AM

APPENDIX "REI-112"
BRIDGE COST SHARING FOR
SYLVESTER WIPER DRAIN-NORTHWEST BRANCH

<u>BRIDGE NO.</u>	<u>ROLL NO./ ROAD NAME</u>	<u>OWNER'S NAME</u>	<u>% TO ABUTTING OWNERS</u>	<u>% TO UPSTREAM LANDS</u>	<u>BYLAW</u>	<u>REPORT ENGINEER</u>	<u>REPORT DATE</u>
1	Mersea Road 5	Municipality of Leamington	100.0	0.0			
2	620-03201	Dwaine Simpson	73.1	26.9			



CON. 5

CON. NTR



BRIDGE LOCATIONS PLAN
NTS

NOTES:

SYLVESTER WIPER DRAIN-NORTHWEST BRANCH
(GEOGRAPHIC TOWNSHIP OF MERSEA)
IN THE
MUNICIPALITY OF LEAMINGTON
IN THE
COUNTY OF ESSEX•ONTARIO

**ROOD
ENGINEERING
INC.** CONSULTING ENGINEERS
Leamington, Ontario
519-322-1621

FILE No.: REI2018D005	DRAWN BY:A.C. PLOT CODE:1 FILE:REI2018D005.DWG	DATE: 2025-07-08	APPENDIX 'REI-112' 1 OF 1
--------------------------	--	---------------------	------------------------------

2025-07-08 10:58:11 AM C:\Users\Public\Documents\REI2018D005\202507080000_Leamington_Mersea_Cat_Mersea_1.dwg Plot: 1 of 1 2025-07-08 10:58:11 AM

APPENDIX "REI-113"
BRIDGE COST SHARING FOR
SYLVESTER WIPER DRAIN-UPPER EXTENSION

<u>BRIDGE</u> <u>NO.</u>	<u>ROLL NO./</u> <u>ROAD NAME</u>	<u>OWNER'S NAME</u>	<u>% TO</u> <u>ABUTTING</u> <u>OWNERS</u>	<u>% TO</u> <u>UPSTREAM</u> <u>LANDS</u>	<u>BYLAW</u>	<u>REPORT ENGINEER</u>	<u>REPORT DATE</u>
1	740-00300	Arthur Pearce	85.5	14.5			



CON. 5

CON. 6



SYLVESTER WIPER DRAIN
- UPPER EXTENSION

1

BRIDGE LOCATIONS PLAN
NTS

NOTES:

SYLVESTER WIPER DRAIN-UPPER EXTENSION
 (GEOGRAPHIC TOWNSHIP OF MERSEA)
 IN THE
 MUNICIPALITY OF LEAMINGTON
 IN THE
 COUNTY OF ESSEX • ONTARIO

ROOD
ENGINEERING CONSULTING ENGINEERS
INC.
 Leamington, Ontario
 519-322-1621

FILE No.: REI2018D005	DRAWN BY: A.C. PLOT CODE: 1 FILE: REI2018D005.DWG	DATE: 2025-07-08	APPENDIX 'REI-113' 1 OF 1
--------------------------	---	---------------------	------------------------------

APPENDIX "REI-114"
BRIDGE COST SHARING FOR
THOMPSON DRAIN

<u>BRIDGE</u> <u>NO.</u>	<u>ROLL NO./</u> <u>ROAD NAME</u>	<u>OWNER'S NAME</u>	<u>% TO</u> <u>ABUTTING</u> <u>OWNERS</u>	<u>% TO</u> <u>UPSTREAM</u> <u>LANDS</u>	<u>BYLAW</u>	<u>REPORT ENGINEER</u>	<u>REPORT DATE</u>
1	850-02500	Donald & Irene Morris	83.6	16.4			
2	Mersea Road 10	Municipality of Leamington	100.0	0.0			

APPENDIX "REI-115"
BRIDGE COST SHARING FOR
TURCZYN DRAIN

<u>BRIDGE</u>	<u>ROLL NO./</u>		<u>% TO</u>	<u>% TO</u>					
<u>NO.</u>	<u>ROAD NAME</u>	<u>OWNER'S NAME</u>	<u>ABUTTING</u>	<u>UPSTREAM</u>	<u>OWNERS</u>	<u>LANDS</u>	<u>BYLAW</u>	<u>REPORT ENGINEER</u>	<u>REPORT DATE</u>
1	480-00700	Reginald Guy & Tanya Mulholland	83.7	16.3					
2	480-00600	1000038107 Ontario Inc.	82.3	17.7					
3	480-02300	Leamington Airport Ltd.	79.6	20.4					
4	480-00400	Jill Marentette	75.4	24.6					
5	480-00300	Tiessen Acres Ltd.	75.3	24.7					
6	480-00200	Elysia Bradley & Joseph Pillon	73.8	26.2					

APPENDIX "REI-116"
BRIDGE COST SHARING FOR
VERNON DRAIN

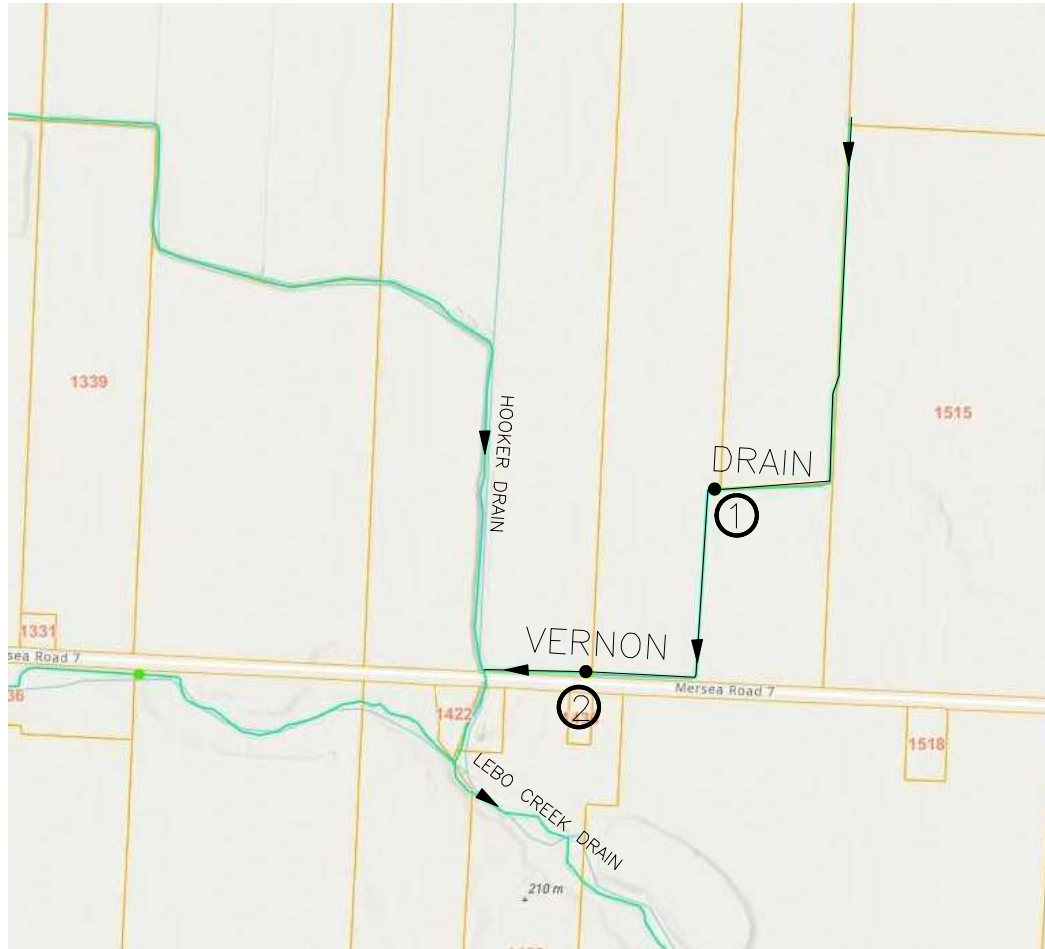
<u>BRIDGE NO.</u>	<u>ROLL NO./ ROAD NAME</u>	<u>OWNER'S NAME</u>	<u>% TO ABUTTING OWNERS</u>	<u>% TO UPSTREAM LANDS</u>	<u>BYLAW</u>	<u>REPORT ENGINEER</u>	<u>REPORT DATE</u>
1	740-01100	1903274 Ontario Inc.	80.2	19.8			
2	740-01000	Abram Driedger Farms Inc.	78.4	21.6	419-03 ¹	Bruce D. Crozier	24th March, 2003

1. Cost sharing has been re-established under this report since previously established cost sharing was based on 50/50 practice.



CON. 7

CON. 6



BRIDGE LOCATIONS PLAN
NTS

NOTES:

VERNON DRAIN
 (GEOGRAPHIC TOWNSHIP OF MERSEA)
 IN THE
 MUNICIPALITY OF LEAMINGTON
 IN THE
 COUNTY OF ESSEX • ONTARIO

ROOD
ENGINEERING CONSULTING ENGINEERS
INC.
 Leamington, Ontario
 519-322-1621

FILE No.: REI2018D005	DRAWN BY: A.C. PLOT CODE: 1 FILE: REI2018D005.DWG	DATE: 2025-07-08	APPENDIX 'REI-116' 1 OF 1
--------------------------	---	---------------------	------------------------------

REI2018D005.DWG: 2025-07-08 10:00:00 AM

APPENDIX "REI-117"
BRIDGE COST SHARING FOR
WEST MARSH DRAINAGE SCHEME

<u>BRIDGE</u>	<u>ROLL NO./</u>		<u>% TO</u>	<u>% TO</u>					
<u>NO.</u>	<u>ROAD NAME</u>	<u>OWNER'S NAME</u>	<u>ABUTTING</u>	<u>UPSTREAM</u>	<u>OWNERS</u>	<u>LANDS</u>	<u>BYLAW</u>	<u>REPORT ENGINEER</u>	<u>REPORT DATE</u>
1	450-04200	Richard James	53.8	46.2					
2	450-04300	Caldwell First Nation Holdings Gp Inc.	51.3	48.7					
3	County Road 33	County of Essex	100.0	0.0					

APPENDIX "REI-118"
BRIDGE COST SHARING FOR
WEST OGLE DRAIN

<u>BRIDGE</u>	<u>ROLL NO./</u>		<u>% TO</u>	<u>% TO</u>					
<u>NO.</u>	<u>ROAD NAME</u>	<u>OWNER'S NAME</u>	<u>ABUTTING</u>	<u>UPSTREAM</u>	<u>OWNERS</u>	<u>LANDS</u>	<u>BYLAW</u>	<u>REPORT ENGINEER</u>	<u>REPORT DATE</u>
1	780-01305	Mae Douglas	82.8	17.2					
2	780-01100	Joseph Stevenson	83.3	16.7					
3	County Road 14	County of Essex	100.0	0.0					
4	Mersea Road 10	Municipality of Leamington	100.0	0.0					
5	Mersea Road 11	Municipality of Leamington	100.0	0.0					

APPENDIX "REI-119"
BRIDGE COST SHARING FOR
WEST OGLE DRAIN-10TH CONCESSION ROAD BRANCH

<u>BRIDGE</u> <u>NO.</u>	<u>ROLL NO./</u> <u>ROAD NAME</u>	<u>OWNER'S NAME</u>	<u>% TO</u> <u>ABUTTING</u> <u>OWNERS</u>	<u>% TO</u> <u>UPSTREAM</u> <u>LANDS</u>	<u>BYLAW</u>	<u>REPORT ENGINEER</u>	<u>REPORT DATE</u>
1	820-01500	Russell & Ann Armstrong	84.0	16.0			
2	820-01600	Windfall Farms Corp.	83.1	16.9			
3	820-01800	Marie & Arnold McKeen	40.2	19.6			
	820-01700	Arnold McKeen	40.2				



CON. 10
CON. 9



BRIDGE LOCATIONS PLAN
NTS

NOTES:

WEST OGLE DRAIN-10TH CONC. ROAD BRANCH
(GEOGRAPHIC TOWNSHIP OF MERSEA)
IN THE
MUNICIPALITY OF LEAMINGTON
IN THE
COUNTY OF ESSEX•ONTARIO

ROOD ENGINEERING INC.		CONSULTING ENGINEERS	
Leamington, Ontario		519-322-1621	
FILE No.:	DRAWN BY:A.C.	DATE:	APPENDIX 'REI-119' 1 OF 1
REI2018D005	PLOT CODE:1	2025-07-08	
	FILE:REI2018D005.DWG		

\\s01\proj\2018\20180705\20180705.dwg Plot Date: 2025-07-08 10:48:11 AM Plot By: A.C.

APPENDIX "REI-120"
BRIDGE COST SHARING FOR
WIGFIELD DRAIN

<u>BRIDGE</u> <u>NO.</u>	<u>ROLL NO./</u> <u>ROAD NAME</u>	<u>OWNER'S NAME</u>	<u>% TO</u> <u>ABUTTING</u> <u>OWNERS</u>	<u>% TO</u> <u>UPSTREAM</u> <u>LANDS</u>	<u>BYLAW</u>	<u>REPORT ENGINEER</u>	<u>REPORT DATE</u>
1	Mersea Road 19	Municipality of Leamington	100.0	0.0			
2	560-02210	R Chesterfield Farms Inc.	58.3	41.7			
3	Deer Run Road	Municipality of Leamington	100.0	0.0			
4	560-00600	Joseph & Nadia Musizza	32.4	67.6			

APPENDIX "REI-121"
BRIDGE COST SHARING FOR
WIGFIELD DRAIN-WEST BRANCH

<u>BRIDGE</u> <u>NO.</u>	<u>ROLL NO./</u> <u>ROAD NAME</u>	<u>OWNER'S NAME</u>	<u>% TO</u> <u>ABUTTING</u> <u>OWNERS</u>	<u>% TO</u> <u>UPSTREAM</u> <u>LANDS</u>	<u>BYLAW</u>	<u>REPORT ENGINEER</u>	<u>REPORT DATE</u>
1	Mersea Road 19	Municipality of Leamington	100.0	0.0			
2	Mersea Road 19	Municipality of Leamington	100.0	0.0			
3	560-00920	Murray & Kristina Wales	80.0	20.0			
4	560-00910	Eduardo & Louise Dyck	69.4	30.6			



CON. STR

CON. 2



CON. 3

BRIDGE LOCATIONS PLAN
NTS

NOTES:

WIGFIELD DRAIN—WEST BRANCH
 (GEOGRAPHIC TOWNSHIP OF MERSEA)
 IN THE
 MUNICIPALITY OF LEAMINGTON
 IN THE
 COUNTY OF ESSEX•ONTARIO

**ROOD
 ENGINEERING
 INC.** CONSULTING ENGINEERS
 Leamington, Ontario
 519-322-1621

FILE No.: REI2018D005	DRAWN BY:A.C. PLOT CODE:1 FILE:REI2018D005.DWG	DATE: 2025-07-08	APPENDIX 'REI-121' 1 OF 1
--------------------------	--	---------------------	------------------------------

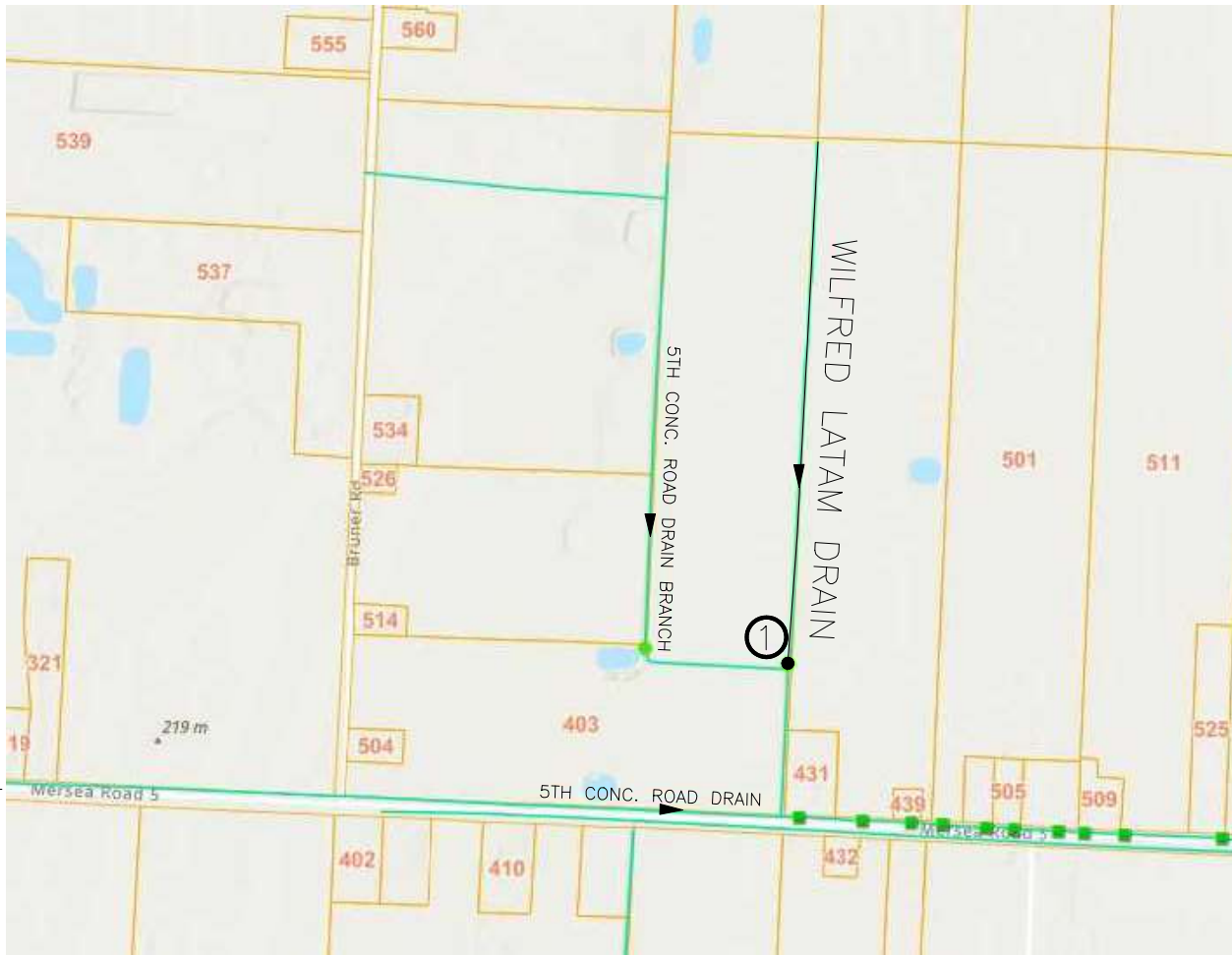
REI2018D005.DWG: 2025-07-08 10:00:00 AM

APPENDIX "REI-122"
BRIDGE COST SHARING FOR
WILFRED LATAM DRAIN

<u>BRIDGE NO.</u>	<u>ROLL NO./ ROAD NAME</u>	<u>OWNER'S NAME</u>	<u>% TO ABUTTING OWNERS</u>	<u>% TO UPSTREAM LANDS</u>	<u>BYLAW</u>	<u>REPORT ENGINEER</u>	<u>REPORT DATE</u>
1	690-02000	Joseph & Lynn Koestler	33.4	33.2			
	690-01900	Four E Farms Inc.	33.4				



CON. 5



BRIDGE LOCATIONS PLAN
NTS

NOTES:

WILFRED LATAM DRAIN
 (GEOGRAPHIC TOWNSHIP OF MERSEA)
 IN THE
 MUNICIPALITY OF LEAMINGTON
 IN THE
 COUNTY OF ESSEX•ONTARIO

ROOD
ENGINEERING
INC.
CONSULTING ENGINEERS
 Leamington, Ontario
 519-322-1621

FILE No.: REI2018D005	DRAWN BY:A.C. PLOT CODE:1 FILE:REI2018D005.DWG	DATE: 2025-07-08	APPENDIX 'REI-122' 1 OF 1
--------------------------	--	---------------------	------------------------------

REI2018D005.DWG: 2025-07-08 10:00:00 AM

APPENDIX "REI-123"
BRIDGE COST SHARING FOR
WILKINSON-SHILSON DRAIN

<u>BRIDGE</u> <u>NO.</u>	<u>ROLL NO./</u> <u>ROAD NAME</u>	<u>OWNER'S NAME</u>	<u>% TO</u> <u>ABUTTING</u> <u>OWNERS</u>	<u>% TO</u> <u>UPSTREAM</u> <u>LANDS</u>	<u>BYLAW</u>	<u>REPORT ENGINEER</u>	<u>REPORT DATE</u>
1	Mersea Road 12	Municipality of Leamington	100.0	0.0			
2	Mersea Road 5	Municipality of Leamington	100.0	0.0			
3	630-02400	Nelson Simpson Junior	53.3	46.7			
4	630-02550	Staudt Farms Ltd.	48.4	51.6			
5	Mersea Road 15	Municipality of Leamington	100.0	0.0			
6	620-01701	Jane Hotz	46.0	54.0			
7	620-02100	W J Brown Farms Ltd.	21.0	58.0			
	620-01400	Ken J. Brown Farms Ltd.	21.0				
8	County Road 34	County of Essex	100.0	0.0			

APPENDIX "REI-124"
BRIDGE COST SHARING FOR
WILLAN DRAIN

<u>BRIDGE</u> <u>NO.</u>	<u>ROLL NO./</u> <u>ROAD NAME</u>	<u>OWNER'S NAME</u>	<u>% TO</u> <u>ABUTTING</u> <u>OWNERS</u>	<u>% TO</u> <u>UPSTREAM</u> <u>LANDS</u>	<u>BYLAW</u>	<u>REPORT ENGINEER</u>	<u>REPORT DATE</u>
1	520-06700	Di Ciocco Farms	90.4	9.6			



BRIDGE LOCATIONS PLAN
NTS

NOTES:

WILLAN DRAIN
(GEOGRAPHIC TOWNSHIP OF MERSEA)
IN THE
MUNICIPALITY OF LEAMINGTON
IN THE
COUNTY OF ESSEX•ONTARIO

**ROOD
ENGINEERING
INC.** CONSULTING ENGINEERS
Leamington, Ontario
519-322-1621

FILE No.: REI2018D005	DRAWN BY:A.C. PLOT CODE:1 FILE:REI2018D005.DWG	DATE: 2025-07-08	APPENDIX 'REI-124' 1 OF 1
--------------------------	--	---------------------	------------------------------

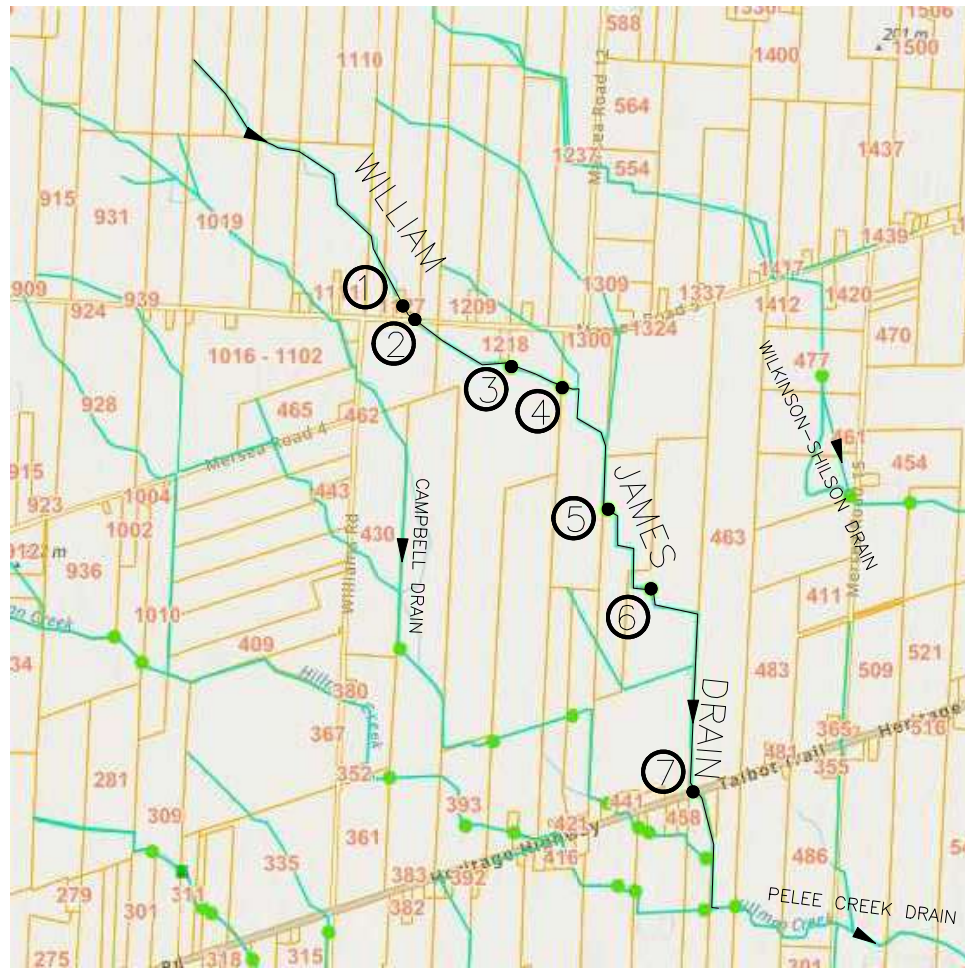
2025-07-08 10:11:11 AM C:\Users\Public\Documents\REI\Projects\2025\202507080005 - Leamington Merse - Lamarsh Creek & Willam Young Drain - Appendix 'REI-124'.DWG

APPENDIX "REI-125"
BRIDGE COST SHARING FOR
WILLIAM JAMES DRAIN

<u>BRIDGE</u> <u>NO.</u>	<u>ROLL NO./</u> <u>ROAD NAME</u>	<u>OWNER'S NAME</u>	<u>% TO</u> <u>ABUTTING</u> <u>OWNERS</u>	<u>% TO</u> <u>UPSTREAM</u> <u>LANDS</u>	<u>BYLAW</u>	<u>REPORT ENGINEER</u>	<u>REPORT DATE</u>
1	680-00400	Peter & Anna Dyck	70.8	29.2			
2	Mersea Road 5	Municipality of Leamington	100.0	0.0			
3	630-01900	Clare & Maria Wilkinson	67.2	32.8			
4	630-02000	Staudt Farms Ltd.	61.2	38.8			
5	630-00620	W J Brown Farms Ltd.	54.3	45.7			
6	630-00600	Ken J Brown Farms	49.5	50.5			
7	County Road 34	County of Essex	100.0	0.0			



CON. 5
 CON. 4
 CON. NTR



BRIDGE LOCATIONS PLAN
 NTS

NOTES:

WILLIAM JAMES DRAIN
 (GEOGRAPHIC TOWNSHIP OF MERSEA)
 IN THE
 MUNICIPALITY OF LEAMINGTON
 IN THE
 COUNTY OF ESSEX • ONTARIO

**ROOD
 ENGINEERING
 INC.** CONSULTING ENGINEERS
 Leamington, Ontario
 519-322-1621

FILE No.: REI2018D005	DRAWN BY: A.C. PLOT CODE: 1 FILE: REI2018D005.DWG	DATE: 2025-07-08	APPENDIX 'REI-125' 1 OF 1
--------------------------	---	---------------------	------------------------------

2025-07-08 10:11:11 AM C:\Users\Public\Documents\REI2018D005\202507080000_Leamington_Mersea_Campbell_Drain.dwg Plot Date: 2025-07-08 10:11:11 AM

APPENDIX "REI-126"
BRIDGE COST SHARING FOR
WYATT DRAIN

<u>BRIDGE NO.</u>	<u>ROLL NO./ ROAD NAME</u>	<u>OWNER'S NAME</u>	<u>% TO ABUTTING OWNERS</u>	<u>% TO UPSTREAM LANDS</u>	<u>BYLAW</u>	<u>REPORT ENGINEER</u>	<u>REPORT DATE</u>
1	910-01400	1206754 Ontario Ltd.	82.0	18.0	726-06	Gerard Rood	September 29th, 2006
2	910-01500	Orville Wright	76.0	24.0	726-06	Gerard Rood	September 29th, 2006
3	910-01600	Pomas Farms Inc.	72.0	28.0	726-06	Gerard Rood	September 29th, 2006
4	910-01700	Scott Reid	68.0	32.0	726-06	Gerard Rood	September 29th, 2006
5	910-01800	Wayne Anderson & Allan Chalmers	63.0	37.0	726-06	Gerard Rood	September 29th, 2006
6	910-01900	Ann Mccracken	58.0	42.0	726-06	Gerard Rood	September 29th, 2006
7	910-01901	Jack & May Bryan	55.0	45.0	726-06	Gerard Rood	September 29th, 2006
8	910-02000	Jack & May Bryan	53.0	47.0	726-06	Gerard Rood	September 29th, 2006
9	Mersea Road 12	Municipality of Leamington	100.0	0.0	726-06	Gerard Rood	September 29th, 2006
10	900-00900	Richard & Jamie Tellier	45.0	55.0	726-06	Gerard Rood	September 29th, 2006
11	900-01000	Ray & Jean Forrest	38.0	62.0	726-06	Gerard Rood	September 29th, 2006
12	900-01050	Wayne & Ann Lamb	16.0 ¹	68.0	726-06	Gerard Rood	September 29th, 2006
	900-01010	Wayne & Ann Lamb	16.0				
13	900-01100	Maurice Lanoue	28.0	72.0	726-06	Gerard Rood	September 29th, 2006
14	900-01250	Dale & Kathy Watson	23.0	77.0	726-06	Gerard Rood	September 29th, 2006

1. Cost sharing has been re-established under this report since Parcel Roll No. 900-1050 was severed from Parcel Roll No. 900-01010 since the previously established cost sharing, yet continues to utilize the same access.



CON. 11

CON. 10



BRIDGE LOCATIONS PLAN
NTS

NOTES:

WYATT DRAIN
(GEOGRAPHIC TOWNSHIP OF MERSEA)
IN THE
MUNICIPALITY OF LEAMINGTON
IN THE
COUNTY OF ESSEX • ONTARIO

**ROOD
ENGINEERING
INC.** CONSULTING ENGINEERS
Leamington, Ontario
519-322-1621

FILE No.: REI2018D005	DRAWN BY: A.C. PLOT CODE: 1 FILE: REI2018D005.DWG	DATE: 2025-07-08	APPENDIX 'REI-126' 1 OF 1
--------------------------	---	---------------------	------------------------------

2025-07-08 10:11:11 AM C:\Users\jrood\OneDrive\Desktop\REI2018D005\Drawings\Appendix 'REI-126' - 1 of 1.dwg
 2025-07-08 10:11:11 AM C:\Users\jrood\OneDrive\Desktop\REI2018D005\Drawings\Appendix 'REI-126' - 1 of 1.dwg
 2025-07-08 10:11:11 AM C:\Users\jrood\OneDrive\Desktop\REI2018D005\Drawings\Appendix 'REI-126' - 1 of 1.dwg

INDEX

DRAIN NAME

APPENDIX

#

10TH CONCESSION ROAD DRAIN EAST	REI-1
11TH CONCESSION ROAD DRAIN - EAST BRANCH	REI-2
11TH CONCESSION ROAD DRAIN - WEST BRANCH	REI-3
18-19 SIDE ROAD DRAIN	REI-4
1ST CONCESSION ROAD DRAIN EAST	REI-5
1ST CONCESSION ROAD DRAIN WEST	REI-6
2ND CONCESSION ROAD DRAIN	REI-7
4TH CONCESSION ROAD DRAIN	REI-8
5TH CONCESSION ROAD DRAIN	REI-9
5TH CONCESSION ROAD DRAIN BRANCH	REI-10
8TH CONCESSION ROAD DRAIN	REI-11
9TH CONCESSION ROAD DRAIN	REI-12

A-B

A & B CONCESSION ROAD DRAIN	REI-13
ALMANSON-HILLMAN DRAIN	REI-14
ASKEW DRAIN	REI-15
ATWELL DRAIN	REI-16
B & C CONCESSION ROAD DRAIN EAST	REI-17
B & C CONCESSION ROAD DRAIN WEST	REI-18
BAILEY DRAIN	REI-19
BEACOM DRAIN	REI-20
BELLUZ DRAIN	REI-21
BERT PULLEY DRAIN	REI-22
BIG CREEK DRAIN	REI-23
BIG CREEK DRAIN - 8TH CONCESSION BRANCH	REI-24
BIG CREEK DRAIN - 9TH CONCESSION BRANCH	REI-25
BRACKENBURY DRAIN	REI-26

C-D

CAMPBELL DRAIN	REI-27
CHASE DRAIN	REI-28
CHASE DRAIN - TOWNLINE BRANCH	REI-29
CLARK DRAIN	REI-30
COLLISON DRAIN	REI-31
COLLISON DRAIN - BRANCH NO 2	REI-32
COULSON DRAIN	REI-33

COULSON DRAIN - EAST BRANCH	REI-34
DEBERGH DRAIN	REI-35
DERBYSHIRE DRAIN	REI-36
DRAIN ON THE WEST SIDE OF 18-19 SIDEROAD	REI-37
DRESSER DRAIN	REI-38
DRIEDGER DRAIN	REI-39

E-F-G

E.F. IVES DRAIN	REI-40
EAST MARSH DRAIN	REI-41
EAST OGLE DRAIN	REI-42
EAST OGLE DRAIN - 10TH CONCESSION BRANCH	REI-43
EAST OGLE DRAIN - 11TH CONCESSION BRANCH	REI-44
EAST OGLE DRAIN - 9TH CONCESSION BRANCH	REI-45
ENNS DRAIN	REI-46
FOX DRAIN	REI-47
FRED SINASAC DRAIN	REI-48
GEORGE W. IRWIN DRAIN	REI-49
GILLANDERS DRAIN	REI-50
GILLANDERS DRAIN - WEST BRANCH SOUTH SIDE	REI-51
GOSLIN DRAIN	REI-52
GOSLIN DRAIN BRANCH	REI-53

H-I-J-K

HEALEY DRAIN	REI-54
HILLMAN DRAIN	REI-55
HOOKER DRAIN	REI-56
IRWIN DRAIN	REI-57
JACOB FOX DRAIN	REI-58
JEFFERSON WIPER DRAIN	REI-59
JOHN LESLIE DRAIN	REI-60
JONES SIDEROAD DRAIN NORTH	REI-61
JONES SIDEROAD DRAIN SOUTH	REI-62
JUDSON MORSE DRAIN	REI-63
KOVINSKY DRAIN	REI-64

L-M-N-O

LAMARSH CREEK AND WILLIAM YOUNG DRAIN	REI-65
LEBO CREEK DRAIN	REI-66
LEBO CREEK DRAIN - 7TH CONCESSION BRANCH	REI-67
LEBO CREEK DRAIN - NORTHWEST BRANCH	REI-68
LEBO CREEK DRAIN - SOUTH BRANCH	REI-69

LLOYD DRAIN	REI-70
LORNE E. JACKSON DRAIN	REI-71
LUNDY DRAIN	REI-72
MARENTETTE MARSH DRAINAGE SCHEME	REI-73
MCCRACKEN DRAIN	REI-74
MCKAY DRAIN	REI-75
MCLEOD DRAIN	REI-76

P-Q-R

PELEE CREEK DRAIN	REI-77
PIGGOTT CREEK DRAIN	REI-78
REID DRAIN - 10TH CONCESSION WEST	REI-79
REID DRAIN - 11TH CONCESSION BRANCH	REI-80
REID DRAIN - 9TH CONCESSION BRANCH	REI-81
REID DRAIN - EAST PART OF THE WEST PART	REI-82
REID DRAIN - TOWNLINE BRANCH	REI-83
REID DRAIN - WEST BRANCH	REI-84
REID DRAIN - WEST PART	REI-85
ROBB DALES DRAIN	REI-86
ROBERT ANDERSON DRAIN	REI-87
ROCKY ROAD DRAIN - SOUTH BRANCH	REI-88

S

SARIS DRAIN	REI-89
SCOTT DRAIN	REI-90
SELKIRK DRAIN	REI-91
SETTINGINGTON DRAIN	REI-92
SILVER CREEK DRAIN	REI-93
SILVER CREEK DRAIN - 10TH CONCESSION BRANCH	REI-94
SILVER CREEK DRAIN - 6TH CONCESSION BRANCH	REI-95
SILVER CREEK DRAIN - 9TH CONCESSION BRANCH	REI-96
SILVER CREEK DRAIN - SOUTHWEST BRANCH	REI-97
SILVER CREEK DRAIN - WEST BRANCH	REI-98
SLOAN DRAIN	REI-99
SLOAN DRAIN - 6TH CONCESSION EAST BRANCH	REI-100
SLOAN DRAIN - 6TH CONCESSION WEST BRANCH	REI-101
SLOAN DRAIN - 7TH CONCESSION BRANCH - EAST	REI-102
SLOAN DRAIN - 7TH CONCESSION BRANCH - WEST	REI-103
SOUTH DALES DRAIN	REI-104
SOUTH DALES DRAIN - 8TH CONCESSION BRANCH	REI-105
SOUTH DALES DRAIN - 9TH CONCESSION BRANCH	REI-106
SOUTH DALES DRAIN - EAST	REI-107
STEVENSON DRAIN	REI-108

STRAUSS LAND COMPANY DRAIN	REI-109
STURGEON CREEK	REI-110
SYLVESTER WIPER DRAIN	REI-111
SYLVESTER WIPER DRAIN - NORTHWEST BRANCH	REI-112
SYLVESTER WIPER DRAIN - UPPER EXTENSION	REI-113

T-U-V-W-X-Y-Z

THOMPSON DRAIN	REI-114
TURCZYN DRAIN	REI-115
VERNON DRAIN	REI-116
WEST MARSH DRAINAGE SCHEME	REI-117
WEST OGLE DRAIN	REI-118
WEST OGLE DRAIN - 10TH CONCESSION ROAD BRANCH	REI-119
WIGFIELD DRAIN	REI-120
WIGFIELD DRAIN - WEST BRANCH	REI-121
WILFRED LATAM DRAIN	REI-122
WILKINSON-SHILSON DRAIN	REI-123
WILLAN DRAIN	REI-124
WILLIAM JAMES DRAIN	REI-125
WYATT DRAIN	REI-126